

DRAFT KILDARE COUNTY Development Plan 2017-23

Your county, your future



VOLUME
ONE



Kildare County Council



Draft CDP Volume 1

Chapter 1	Introduction
Chapter 2	Core Strategy
Chapter 3	Settlement Strategy
Chapter 4	Housing
Chapter 5	Economic Development, Enterprise and Tourism
Chapter 6	Movement and Transport
Chapter 7	Infrastructure
Chapter 8	Energy and Communications
Chapter 9	Retail
Chapter 10	Rural Development
Chapter 11	Social, Community and Cultural Development
Chapter 12	Architecture and Archaeological Heritage
Chapter 13	Natural Heritage and Green Infrastructure
Chapter 14	Landscape, Recreation and Amenity
Chapter 15	Urban Design Guidelines
Chapter 16	Rural Design Guidelines
Chapter 17	Development Management Standards

Appendices

Appendix I	Housing Strategy
Appendix II	Record of Monuments and Places
Appendix III	Record of Protected Structures
Appendix IV	Scenic Routes
Appendix V	Section 28 Statement

Chapter 1

Introduction and Strategic Context



1

INTRODUCTION AND STRATEGIC CONTEXT

1.1 Introduction

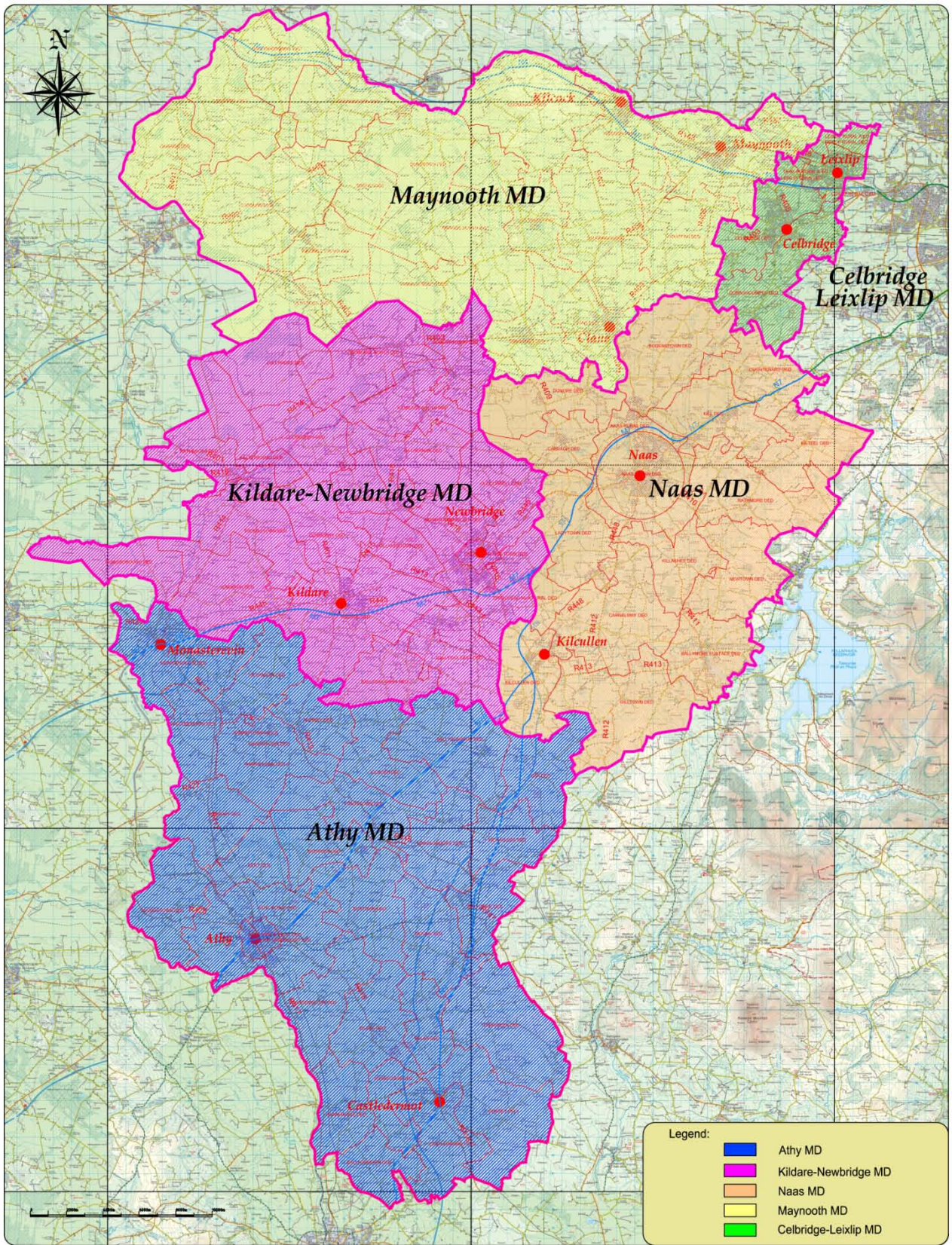

The Draft County Development Plan 2017-2023 has been prepared in accordance with the requirements and provisions of the Planning and Development Acts 2000 - 2015. It sets out an overall strategy for the proper planning and sustainable development of the functional area of County Kildare, over the period 2017-2023 and beyond.

Following the implementation of the Local Government Reform Act 2014, this development plan incorporates the areas formerly within the administrative areas of Naas Town Council and Athy Town Council. The County Development Plan will replace the Naas and Athy Town Development Plans when adopted and Local Area Plans will be prepared for Naas and Athy.

The Local Government Reform Act 2014 also established a Municipal District system of local administration. There are five Municipal Districts in County Kildare, namely:

- Naas Municipal District;
- Athy Municipal District;
- Maynooth Municipal District;
- Celbridge-Leixlip Municipal District; and
- Kildare-Newbridge Municipal District

Map 1.1 shows the geographical extent of each Municipal District in Kildare.

Kildare County Council
 Planning, Community &
 Culture Department.
 Áras Chill Dara,
 Naas, Co Kildare.

**Draft County Development Plan
 2017 - 2023
 Municipal Districts Map**

Scale: N.T.S.	Map Ref.: Map V1-1.1
Date: May 2016 <small>20.04.2016</small>	Drawing No.: 200/16/700-B
<small>Ordnance Survey Ireland. All rights reserved. Licence No 2009/26/CCMA Kildare County Council</small>	Drawn by: B.R.
This drawing is to be read in conjunction with the written statement	

The Plan sets out an overall vision, with strategies, policies and objectives for the county as a whole. Its successful implementation will have a positive impact on all areas within the county, including the former Town Council areas. It builds on the *Two Year Progress Report of the Kildare County Development Plan 2011-2017*, taking into account recent development trends, national, regional and local policy developments and the EU requirement to carry out Strategic Environmental Assessment and Appropriate Assessment.

This Plan is set out in a written statement with accompanying maps in **two volumes** as follows:

1.1.1 Volume 1 Written Statement & Appendices

Chapter 1 sets out the introduction and strategic context for the Plan.

Chapters 2 and 3 set out the Core Strategy and Settlement Strategy for County Kildare.

Chapters 4 to 14 set out detailed policies and objectives under a range of specific topic headings which the County Council seeks to achieve over the six-year life of this Plan e.g. housing, economic development, enterprise, tourism, retail, transport, infrastructure, energy, rural development, social and community development, heritage and landscape.

Chapters 15 and 16 outline urban and rural design guidance to promote quality developments.

Chapter 17 sets out development management standards to be applied to future development proposals in the county. The purpose of these standards is to guide and assist the formulation of development proposals and to regulate the impact of development on the environment.

Volume One also incorporates the Housing Strategy, Record of Monuments and Places, Record of Protected Structures, Scenic Routes and Statement Pursuant to Section 28 of the Planning and Development Act as Appendices.

1.1.2 Volume 2 Land Use Plans

Volume Two consists of the land use plans for the small towns, environs areas, villages and rural settlements in Kildare.

1.1.3 Policies and Objectives

The Plan includes specific policies and objectives in each chapter. These are specific approaches or actions that the Council will endeavor to realise to ensure that policies are implemented, and that all development proposals are consistent with the proper planning and sustainable development of the county. In the interest of clarity, any reference to a policy and objective in the text of this Plan shall be construed as an “objective” of this Plan for the purposes of the Planning and Development Act 2000 (as amended) and the Planning and Development Regulations 2001.

1.2 Process followed to date

This Draft Plan has been formulated following a period of pre-draft consultation, which included public information sessions and consultation with relevant stakeholders and service providers. The submissions received during the public consultation process indicated four key areas of greatest public interest:

- (i) Transportation and movement;
- (ii) Urban design and architecture;
- (iii) Landscape and natural heritage; and
- (iv) Population and housing growth.

These key issues, and many others articulated through the public consultation process, have been taken into account together with the directions received from the Elected Members and are addressed in the relevant chapters of this Plan.

This Plan sets out an overall strategy for the proper planning and sustainable development of County Kildare. It has been prepared having regard to those matters that must be included in a County Development Plan (i.e. mandatory objectives) as well as those matters that may be included (discretionary objectives) as required by the Planning and Development Acts 2000 (as amended).

The main mandatory objectives of the Planning Acts that are relevant to this Plan are as follows:

- Zoning of land for residential, commercial, industrial, agricultural, recreational, open space or otherwise, or a mixture of those uses;¹
- The provision of infrastructure including transport, energy and communication facilities, water supplies, waste recovery and disposal facilities, waste water facilities, and ancillary facilities;
- The conservation and protection of the environment, including, in particular, the archaeological and natural heritage and protection of European sites and any other sites which may be prescribed;
- The encouragement, pursuant to Article 10 of the Habitats Directive, of the management of features of the landscape, such as traditional field boundaries, important for the ecological coherence of the Natura 2000 network and essential for the migration, dispersal and genetic exchange of wild species;
- The promotion of compliance with environmental standards and objectives established—
 - (i) for bodies of surface water, by the European Communities (Surface Waters) Regulations 2009;
 - (ii) for groundwater, by the European Communities (Groundwater) Regulations 2010; which standards and objectives are included in river basin management plans (within the meaning of Regulation 13 of the European Communities (Water Policy) Regulations 2003);
- The integration of the planning and sustainable development of County Kildare with the social, community and cultural requirements of the county and its population;
- The preservation of the character of the landscape, including the preservation of views and prospects and the amenities of places and features of natural beauty or interest;
- The protection of structures, or part of structures which are of special architectural, historical, archaeological, artistic, cultural, scientific, social or technical interest;
- The preservation of the character of architectural conservation areas;
- The development and renewal of areas identified having regard to the core strategy, that are in need of regeneration, in order to prevent—
 - (i) adverse effects on existing amenities in such areas, in particular as a result of the ruinous or neglected condition of any land,
 - (ii) urban blight and decay,
 - (iii) anti-social behaviour, or
 - (iv) a shortage of habitable houses or of land suitable for residential use or a mixture of residential and other uses;
- The provision of accommodation for travellers, and the use of particular areas for that purpose;
- The preservation, improvement and extension of amenities and recreational amenities;
- Reducing the risk of a major accident having regard to the Major Accidents Directive;
- The provision of services for the community including schools, crèches, and other educational and childcare facilities;
- The promotion of sustainable settlement and transportation strategies in urban and rural areas including the promotion of measures to—
 - (i) reduce energy demand in response to the likelihood of increases in energy and other costs due to long-term decline in non-renewable resources,
 - (ii) reduce anthropogenic greenhouse gas emissions, and

¹ It should be noted that there shall be no presumption in law that any land zoned in a particular development plan (including a development plan that has been varied) shall remain so zoned in any subsequent development plan (Section 10(8) Planning and Development Acts 2000-2015).

(iii) address the necessity of adaptation to climate change; in particular, having regard to location, layout and design of new development;

- The preservation of public rights of way which give access to mountains, lakeshores, riverbanks or other places of natural beauty or recreational utilities; and
- Providing a framework for the identification, assessment, protection, management and planning of landscapes having regard to the European Landscape Convention.

In accordance with Section 15(1) of the Planning and Development Acts 2000-2015, there is a duty on the planning authority to take such steps within its powers as may be necessary for securing the objectives of this Plan.

The Council recognises the role and importance of infrastructure providers, semi-state bodies and landowners/stakeholders in Kildare in realising the objectives of this Development Plan.

1.3 Key Challenges

With a population of 210,312, Kildare now has the 5th highest population of all local authority areas in Ireland. The population living within Kildare is now equivalent to 4.58% of the State total (of 4.58 million).

In the 5 years between Census 2006 and Census 2011, Kildare experienced the 6th highest rate of population growth with an increase of 13% (23,977 persons) on the 2006 population (186,335 persons). Nationally, there was an increase of 8.2% over the same period. Given that the largest town in Kildare (Newbridge) had a recorded population of 21,561 in 2011, the population increase is equivalent to an additional town in just 5 years.

Much of this population growth has occurred in the main commuter areas of the county where there have been high levels of new residential developments (Naas, Clane, Sallins, Kilcock, Maynooth and Celbridge). However some of the larger towns such as Newbridge experienced lower levels of population growth due to infrastructure constraints. Overall, the population structure in Kildare is now one of the youngest in the State. With 28.3% of its population in

the 0-18 age cohort, Kildare has the 3rd youngest population of all Council areas in Ireland.

While there was a significant upward trend in population between 2001 and 2011, the economic downturn has reduced the level of growth in more recent years. The full effects of the economic downturn on population and housing in Kildare will become evident in the 2016 Census.

Kildare remains a key growth area in the Greater Dublin Area.

The key challenges facing Kildare for the Plan period include the following:

- (i) Directing population growth to the main urban centres with maximum growth focused on the Metropolitan towns of Maynooth, Celbridge, Leixlip and Kilcock;
- (ii) Promoting sustainable economic and community development and the delivery of the objectives contained in the Local Economic and Community Plan;
- (iii) Promoting a balance between jobs and settlement centres and facilitating employment growth in the Hinterland towns of Naas, Newbridge, Kildare, Monasterevin, Athy and Kilcullen at a scale appropriate to the level of population and housing growth;
- (iv) Facilitating the provision of housing in accordance with the Core Strategy and Housing Strategy of this Plan;
- (v) Unlocking infrastructural constraints and ensuring adequate investment in infrastructure, to maintain and facilitate economic development;
- (vi) Delivering community and recreational facilities in tandem with significant population change throughout the settlement centres in the County;
- (vii) Ensuring that new public and private development is sustainable and of a high quality;

- (viii) Protecting the built heritage, unique landscape, natural heritage and biodiversity of the county for their intrinsic value and as a resource for the tourist economy of the future;
- (ix) Regenerating urban and rural areas including tackling urban blight and dereliction;
- (x) Integrating climate change considerations into the strategic approach and objectives;
- (xi) Integrating the implementation of the Habitats Directive, which seeks to prevent any plans or projects which would be likely, either individually or in combination with other plans or projects to give rise to significant adverse direct, indirect or secondary impacts on the integrity of any Natura 2000 site and to recognise that such projects will not be permitted unless for imperative reasons of overriding public interest; and
- (xii) Seeking to ensure the integration of the recommendations of Appropriate Assessment are carried out (at all levels of the planning hierarchy) as relevant and appropriate.

The chapters that follow in this Plan set out the planning policy response of the County Council to these challenges.

1.4 Main Policy Considerations

The Planning and Development Acts 2000 -2015 require that a development plan shall, so far as is practicable, be consistent with national plans, policies and strategies, which relate to the proper planning and sustainable development of the area covered by the plan. The most central Government plans, guidelines, policies and strategies influencing the preparation of this Plan are noted below. Other relevant documents include various Guidelines for Planning Authorities issued by the Minister for the Environment, Community and Local Government and include:

- Architectural Heritage Protection;

- Childcare Facilities Guidelines;
- Design Manual for Urban Roads and Streets;
- Development Contributions Schemes Guidelines;
- Development Plan Guidelines;
- Implementation of SEA Directive (2001/42/EC): Assessment of the Effects of Certain Plans and Programmes on the Environment;
- Landscape and Landscape Assessment;
- The Planning System and Flood Risk Management;
- Provision of Schools and the Planning System;
- Quarries and Ancillary Activities;
- Retail Planning Guidelines and accompanying Retail Design Manual;
- Spatial Planning and National Roads Guidelines;
- Sustainable Rural Housing;
- Sustainable Residential Development in Urban Areas and accompanying Urban Design Manual;
- Sustainable Urban Housing - Design Standards for New Apartments;
- Telecommunications Antennae and Support Structures;
- Tree Preservation Guidelines;
- Wind Energy Development; and
- Any updated or superseding versions of the documents that may be published during the lifetime of this Plan.

1.4.1 National Policies and Strategies

The following paragraphs set out a brief summary of the main provisions of national plans, policies and strategies, which relate to the proper planning and sustainable development of the area covered by this Plan.

(i) National Spatial Strategy for Ireland (NSS) 2002-2020,

The NSS provides a framework to promote and direct balanced regional development and sustainable growth. It also guides policies, programmes and investment. The strategy emphasises continued strong growth in the Greater Dublin Area (GDA) but with significant improvement in the regions outside the capital and more particularly in the nine gateway cities and nine hub towns. Kildare has neither a gateway nor hub town and as such will have to compete with higher order cities and towns to secure funding for strategic investment opportunities. Notwithstanding this, the GDA is identified for consolidation and in strategic terms the following issues are of particular importance for Kildare:

- Effective integration of land use and transportation;
- Supporting the region's capacity for innovation;
- Facilitating ease of movement of people and goods; and
- Maintaining a high quality environment.

The review of the National Spatial Strategy commenced in December 2015 and is due to be updated and replaced by the National Planning Framework (NPF). A Roadmap for the delivery of the National Planning Framework 2016, published in December 2015, outlined the process and timeline for the delivery of the NPF. The NPF will be structured around the following four potential themes:

- Maximising the potential of our cities, town and rural areas to be successful, sustainable places;
- Identifying infrastructure priorities
- Transitioning to a low carbon economy

- Ensuring the resilience of our natural resources and cultural assets.

It is expected that a Draft National Planning Framework will be published in the latter half of 2016. In the interim the Draft County Development Plan has to have regard to the provisions of the existing National Spatial Strategy.

(ii) Building on Recovery: Infrastructure and Capital Investment 2016-2021 (2014)

Succeeding the National Development Plan and Transport 21, the Government's capital investment plans set out the framework for infrastructure investment in Ireland. *Building on Recovery* is primarily targeted at addressing priority needs in transport, education, health, housing and environment, through Exchequer investment, PPP projects and capital projects undertaken by State-owned companies. Funding for specific infrastructural projects will benefit County Kildare and, along with national priorities such as social housing provision, enterprise supports, smarter travel and carbon reduction measures, are reflected in the policies and objectives of this Plan.

(iii) Our Sustainable Future: A Framework for Sustainable Development for Ireland (2012)

The national strategy for sustainable development sets out a medium to long-term framework for advancing sustainable development and the green economy in Ireland. *Our Sustainable Future* identifies the area of spatial planning as a key challenge for sustainable development and, while acknowledging significant recent progress in this area, sets out a series of measures to address these challenges, (e.g. zoning on a quantifiable consistent needs-based approach, fiscal and taxation measures to ensure the timely release of development lands, implementation of national and regional monitoring systems and the development of an integrated approach to green infrastructure). It acknowledges that the principles of sustainable development are supported by development planning and the cross-links between policy areas.

(iv) Smarter Travel, A Sustainable Transport Future 2009-2020 (2009)

Smarter Travel, A Sustainable Transport Future is the transport policy for Ireland for the period 2009-2020. The policy recognises the vital importance of continued investment in transport to ensure an efficient economy and continued social development, but it also sets out the necessary steps to ensure that people choose more sustainable transport modes such as walking, cycling and public transport.

Actions are proposed:

- To reduce distance travelled by car and encourage smarter travel;
- To ensure alternatives to the car are more widely available;
- To strengthen institutional arrangements to deliver the targets set out in Smarter Travel.

(v) National Cycle Policy Framework

This document, building on Smarter Travel, A Sustainable Transport Future 2009-2020, sets a target of 10% of journeys to be by bicycle by 2020. Interventions to the physical environment that need to be made to encourage cycling are outlined and the role of local authorities in implementing this framework is set out.

(vi) National Climate Change Adaptation Framework; Building Resilience to Climate Change (2012)

The National Climate Change Adaptation Framework provides the policy context for a strategic national adaptation response to climate change in Ireland. Adaptation refers to the adjustment or preparation of natural or human systems to a new or changing environment, with the aim of moderating harm or exploiting beneficial opportunities.

The second phase of the framework involves the development and implementation of sectoral and local adaptation action plans which will form part of the comprehensive national response to the impacts of climate change.

The framework requires local authorities to integrate climate change adaptation into development planning,

and to have a clearer process to ‘climate change-proof’ objectives and also to embrace both mitigation and adaptation measures across the major elements of such plans.

(vii) National Energy Efficiency Action Plan 2009-2020 (2009)

The National Energy Efficiency Action Plan outlines Government actions to achieve its target of 20% energy savings across the economy by 2020. A strategy is outlined to reduce the country’s dependency on imported fossil fuels, improve energy efficiency across a number of sectors and ensure a sustainable energy future. The Government’s energy policy framework *Delivering a Sustainable Future for Ireland – The Energy Policy Framework for 2009-2020* is designed to steer Ireland towards a new and sustainable energy future, one that helps increase security of supply, makes energy more affordable, improves national competitiveness and reduces our green house gas emissions

(viii) National Renewable Energy Action Plan (2010);

The National Renewable Energy Action Plan sets out Ireland’s national targets for the share of energy to come from renewable sources in 2020, in the areas of transport, electricity and heating. A target of 40% electricity consumption from renewable sources by 2020 is set. The Plan also outlines interactions between the planning system and renewable energy policy and infrastructure, and the need for an integrated approach at national, regional and local level to ensure that this target is met.

(ix) Actions for Biodiversity–Ireland’s National Biodiversity Plan 2011-2016 (2011)

Ireland’s 2nd National Biodiversity Plan builds upon the achievements of the first plan and focuses on actions that were not fully completed and addresses emerging issues. The measures Ireland will take are presented as 102 actions under a series of seven strategic objectives. The objectives include the conservation of biodiversity in the wider countryside, within and outside protected areas; the mainstreaming of biodiversity across the decision making process in the State and the strengthening of the knowledge base on biodiversity.

(x) National Broadband Plan 2012

The National Broadband Plan, updated in 2015, aims to ensure that all citizens and businesses have access to high speed broadband. It is planned that by the end of 2016, 70% of premises – 1.6 million properties – will have access to quality high speed broadband, with an intervention strategy focusing on the remaining 30% of the country. Effective broadband connectivity is vital to social inclusion and economic growth at local and national levels.

(xi) Water Services Strategic Plan, A Plan for the Future of Water Services.

On January 1st 2014, Irish Water replaced local authorities as the provider of public water and wastewater services in the country. Irish Water is now responsible for the operation of public water and wastewater services, including the management of national water assets, maintenance of the system, investment and planning and management of capital projects. The operation of those water assets is done through Service Level Agreements (SLAs) with all 31 local authorities, who continue to provide day to day operations.

In 2015, Irish Water published *Water Services Strategic Plan, A Plan for the Future of Water Services*. This document provides for the first time an opportunity to consider at a national level the way that water services are delivered in Ireland. The Water Services Strategic Plan sets out strategic objectives for the delivery of water services up to 2040. The Plan

- details current and future challenges which affect the provision of water services;
- identifies the priorities to be tackled in the short and medium term; and
- sets out 6 key objectives (as per Ministerial Directive).

1.4.2 Regional Policies and Strategies

Regional policies and strategies provide the policy link between national policies and guidance documents and local authority planning policies and decision. The most relevant are outlined in the following sections.

(i) Regional Planning Guidelines for the Greater Dublin Area (RPGs) 2010-2022 (2010)

The Regional Planning Guidelines (RPGs) is a policy document which aims to direct the future growth of the GDA and works to implement the strategic planning framework set out in the NSS. The Guidelines provide an overall strategic context for the Development Plans of each local authority in the GDA including population and housing targets, and also provide a framework for future investment in environmental services, transportation and other infrastructure. The core principles of the RPGs are as follows;

- Dublin as the capital will serve a wide range of international, national, regional and local needs.
- The Dublin and Mid-East Regions will be attractive, vibrant locations for industry, commerce, recreation and tourism and will be a major focus for economic growth within the State. In this regard, Maynooth, Leixlip and Naas have been identified as primary economic growth towns and as part of economic clusters with adjoining designated towns. Kildare town and Athy in south Kildare are designated as a secondary economic growth centres serving south Kildare.
- Development in the GDA shall be directly related to investment in integrated high quality public transport services and focused on compact urban form. The key growth centres in the county are located on or in close proximity to quality public transport services comprising, Naas, Newbridge, Maynooth, Leixlip, Celbridge, Kilcock, Kildare, Monasterevin, Kilcullen and Athy.
- Development within the Metropolitan Area which includes the north east Kildare towns

of Maynooth, Leixlip, Celbridge and Kilcock, will be consolidated to achieve a more compact urban form, allowing for the accommodation of a greater population than at present, with a much-enhanced public transport system, with the expansion of the built up areas providing for well designed urban environments linked to high quality public transport networks, enhancing the quality of life for residents and workers alike.

- Development in the Hinterland Area, will be focused on the high quality integrated growth and consolidation of development in key identified towns to include Kildare, Monasterevin, Kilcullen and Athy, separated from each other by extensive areas of strategic green belt land devoted to agriculture and similar uses. These towns will have high levels of employment activity, higher order shopping and a full range of social services, with good road and bus linkages to other towns and by high quality public transport to Dublin City. They will play a key role in serving the surrounding rural communities and smaller towns and villages.

The Planning and Development (Amendment) Act 2010 places an obligation on the planning authority to prepare a 'core strategy' which shows that the development objectives in the plan are consistent, as far as practicable, with national and regional development objectives set out in the National Spatial Strategy and Regional Planning Guidelines. Chapters 2 and 3 set out the Core Strategy.

(ii) Retail Strategy for the Greater Dublin Area 2008-2016 (2008)

The Greater Dublin Area Retail Strategy aims to set out a co-ordinated and sustainable approach to the assessment and provision of retail within the GDA so that:

- Adequate and suitable provision is made to meet the needs of changing population patterns, both overall and locally, and provide for healthy competition and consumer choice.

- Retail is provided in suitable locations, integrated within existing growth areas and public transport investments.
- Significant overprovision is avoided, which would place more marginal locations under severe pressure and undermine sustainability driven policies aimed at revitalising town centres.

A series of policy recommendations draw on quantitative analysis undertaken as part of the review, examining market patterns, expenditure and future growth projections. By setting out a strategic framework for retail, the strategy seeks to give guidance on where future retail should be provided and what issues need to be addressed. To this end, the strategy proposes a retail hierarchy as a core spatial policy around which future growth, rejuvenation and expansion in the retail sector needs to be focused. The retail planning strategy and policies for County Kildare are framed within the context of the Retail Strategy for the Greater Dublin Area.

(iii) Transport Strategy for the Greater Dublin Area

In October 2015 the National Transport Authority published the Draft Transport Strategy for the Greater Dublin Area 2016-2035. This updates the Draft Transport Strategy for the GDA 2011- 2030 and aims to contribute to the economic, social and cultural progress of the Greater Dublin Area by providing for the efficient, effective and sustainable movement of people and goods.

The strategy sets out a cohesive and integrated transport framework to support and sustain the region's development. Key priorities are:

- To address urban congestion;
- To protect the capacity of the strategic road network;
- To reduce the share of trips undertaken by car and increase walking, cycling and public transport;
- To provide a safe cycling network;
- To enhance the pedestrian environment, in particular overcome severance and increase permeability; and

- To consider all-day travel demand from all societal groups.

(iv) Eastern and South Eastern River Basin Management Plans (2009 - 2015)

The Water Framework Directive was adopted in 2000 and requires the preparation of a management plan for all waters in an area called a River Basin District. The Directive’s main aim is to maintain all water bodies, rivers, lakes, groundwater and estuaries at high status, to prevent deterioration in the existing status of water and to achieve at least “good status” in relation to all waters by 2015.

Parts of Kildare are located in the Eastern River Basin District and the remainder in the South Eastern River Basin District. The River Basin Management Plans describe in detail the status of all waters and protected areas and put in place Programmes of Measures to provide the works necessary to bring water bodies to good quality status. These measures have informed the preparation of this Plan.

Preparation for the second cycle of River Basin Management Plans 2015-2021 is now underway.

(v) Water Supply Project Eastern and Midlands Region

On 1st January 2014, Irish Water also took over the management of the Water Supply Project Eastern and Midlands Region (WSP). The project is an intensive research and assessment process to identify a new major source of water for the Eastern and Midlands Region of the country, including County Kildare. In November 2015 Irish Water published a report that identifies abstraction from the Parteen Basin in Tipperary as the emerging preferred option for the new source of water supply. A third phase of public consultation following this report’s publication concluded in February 2016. The next phase of the process will result in the identification of a final confirmed option for the new source of supply.

1.4.3 County Kildare Plans, Strategies and Studies

Kildare County Council policy documents are also relevant to this Plan. These include the Corporate Plan, the Local Economic and Community Plan and Local Area Plans.

(i) Kildare County Council Corporate Plan 2015 - 2019

Kildare County Council’s Corporate Plan 2015-2019 serves as a strategic framework for action during the lifetime of the Council, and is one of a number of documents setting out the aims and principles that will inform and guide the activities of the Council over the period 2015-2019. The Plan outlines that the introduction of the Local Government Reform Act 2014 and the roll out of the Government’s reform agenda “Putting People First” has introduced an important new dynamic to local government, through organisational changes and new functions and roles.

The core values of the County Council and the key strategic objectives to be pursued are set out in the Plan. These are to

- Support and enhance local democracy
- Facilitate and encourage sustainable economic growth and employment.
- Develop and grow Kildare’s social and physical infrastructure.
- Improve efficiency and effectiveness in the delivery of services.
- Promote and develop Kildare as a place to live, learn, work, visit and do business.

(ii) Kildare Local Economic and Community Plan (LECP) 2016-2021

The Local Government Reform Act 2014 seeks to create a stronger and clearer role for local government in economic development and community development and introduced Local Economic and Community Plans.

The LECP sets out, for a six-year period, the objectives and actions needed to promote and support the economic development and the local and

community development of the county, both by the Council itself directly and in partnership with other economic and community development stakeholders.

(iii) Local Area Plans

In accordance with the Planning and Development Acts 2000 - 2015 local area plans (LAPs) are required to be prepared for designated Census towns within the county with a population over 5,000. Towns with a population of 1,500 also require LAPs to be prepared, unless objectives for the area of the town are included within the County Development Plan.

LAPs set out in greater detail the Council's requirements for new development, including such factors as density, layout and design requirements, community facilities, transportation, open space and recreational facilities. These plans must be consistent with the County Development Plan.

Local Area Plans were adopted for Kilcock, Kilcullen, Newbridge, Maynooth, Kildare, Monasterevin and Sallins during the course of the 2011-2017 County Development Plan.

A number of small towns which previously had LAPs were incorporated into the County Development Plan in 2012, by way of a variation. These are Kill, Prosperous, Rathangan, Athgarvan, Derrinturn and Castledermot.

This Plan will replace the Naas Town Development Plan 2011 – 2017 and the Athy Town Development Plan 2012 – 2018 when adopted. Kildare County Council will prepare Local Area Plans for Naas and Athy to provide more detailed planning policies for these areas.

The local area plans will be set within the overall framework of the County Development Plan including the Core Strategy and other overarching policies and development management objectives and standards.

(iv) Other Plans and Strategies

A number of other plans and strategies have been carried out which inform the preparation of this Plan and include:

- a) The County Heritage Plan 2005-2009 which outlined an action plan for the conservation, preservation and enhancement of Kildare's heritage including natural heritage. This Plan

is being reviewed and a new Heritage Plan will be published in 2016/2017.

- b) The County Biodiversity Plan 2009-2014 provides a framework for conserving biodiversity and natural heritage at a local level. It consists of a number of practical actions which serve to raise awareness of and enhance the protection, conservation and management of our natural heritage.

1.5 Environmental Assessment

The County Development Plan is also required to be in compliance with other legislation and guidance, in particular the requirements for Strategic Environmental Assessment and Appropriate Assessment.

1.5.1 Strategic Environmental Assessment

Strategic Environmental Assessment (SEA) is the term which has been given to the environmental assessment of plans, a statutory requirement pursuant to the requirements of the EU SEA Directive (2001/42/EC) and the Planning and Development (SEA) Regulations 2004 (as amended). It is a systematic process of predicting and evaluating the likely environmental effects of implementing a plan, in order to ensure that these effects are appropriately addressed at the earliest appropriate stage of decision-making on a par with economic and social considerations.

The environmental issues considered by the SEA are as follows:

- Biodiversity (flora, fauna)
- Landscape/Geology
- Agriculture and Forestry
- Population
- Water Quality
- Air Quality
- Waste Management
- Cultural and Material Assets
- Climate

A formal process of Strategic Environmental Assessment (SEA) was carried out as part of the preparation of this Draft Development Plan. The

Environmental Report, included as an appendix in Volume 3, provides a clear understanding of the likely environmental consequences of decisions regarding the future accommodation of development in County Kildare, and has guided the preparation of objectives, policies and development alternatives for the Draft Development Plan, with the aim of achieving sustainable development in the county without causing adverse harm to the environment. Mitigation measures to prevent or reduce significant adverse effects posed by the Draft Plan are identified and have been integrated into the Draft Plan.

The Environmental Report is published alongside this Draft Plan and submissions and observations are invited on both documents from the public.

The Environmental Report will be updated as necessary in order to take account of recommendations contained in submissions and also in order to take account of changes which are made to the Draft Plan.

When the County Development Plan is adopted, a SEA Statement will be published, summarising how environmental considerations have been integrated into the plan, how the Environmental Report and the outcome of consultations were taken into account, the reasons for choosing the plan as adopted in the light of other reasonable alternatives considered; and monitoring measures.

1.5.2 Appropriate Assessment (AA)

Article 6(3) of Habitats Directive (92/43/EEC) establishes the requirement for Appropriate Assessment (AA) of plans and projects likely to affect European (Natura 2000) sites. Natura 2000 sites include Special Areas of Conservation (SACs) and Special Protection Areas (SPAs).

In any case where, following screening, it is found that the proposed plan or project may have an impact on the objectives of a Natura site, or such an impact cannot be ruled out, an Appropriate Assessment must be undertaken.

This process comprises the assessment, based on scientific knowledge, of the potential impacts of the plan on the conservation objectives of any Natura site and the development, where necessary, of mitigation or avoidance measures to preclude negative effects. The impacts assessed must include the indirect and

cumulative impacts of the plan, considered with any current or proposed activities, developments or policies impacting on the site. The AA process informs plans of the environmental impacts of alternative actions and contributes to the integration of environmental considerations into plan making.

A formal process of Appropriate Assessment was carried out as part of the preparation of this Draft County Development Plan. On the basis of the screening for Appropriate Assessment, it was concluded that the Draft Plan could, in the absence of mitigation, result in adverse impacts on the Natura 2000 network. Applying the Precautionary Principle and in accordance with Article 6(3) of the Habitats Directive, a Stage 2 Appropriate Assessment was carried out.

This stage concluded that the risks to the qualifying interests and conservation objectives of the Natura 2000 network have been addressed by the inclusion of mitigation measures that will prioritise the avoidance of impacts in the first place and mitigate impacts where these cannot be avoided. In addition, all lower level plans and projects arising through the implementation of the Draft Plan will themselves be subject to Appropriate Assessment.

Having incorporated mitigation measures, it is considered that the Draft Plan will not have a significant adverse effect on the integrity of the Natura 2000 network.

A Natura Impact Report has been published in conjunction with this Draft Plan, and is contained as an appendix in Volume 3.

1.6 Overall Vision

Through the public consultation process for this Plan a number of key themes emerged for consideration regarding the overall vision for the county over the period 2017-2023. These themes have been amalgamated and expressed in the following vision:

“To build on the strengths of the county by facilitating sustainable development, through the provision of high quality employment opportunities and residential developments supported by quality urban and rural environments with physical and social infrastructure to support communities throughout the county.”

1.7 The Next Steps

The Draft County Development Plan will be on public display for a period of 10 weeks and written submissions/observations are invited during this period. The Draft Plan will also be referred to the Minister for the Environment, Community and Local Government, An Bord Pleanála, the Eastern and Midlands Regional Assembly, the Local Community Development Committee and prescribed bodies.

Following expiration of the above period, a report shall be prepared by the Chief Executive and submitted to Elected Members for their consideration. The report shall summarise the issues raised in submissions, and outline the recommendations of the Chief Executive in relation to the manner in which those issues should be addressed in the Development Plan.

Elected Members will consider this report along with the Draft Development Plan and may, by resolution, accept or amend the Draft and make the Development Plan accordingly.

If material amendments are proposed these will be published and referred to the relevant bodies described above. There will be a four week period to make submissions and observations on these alterations.

The amendments and submissions received will then be considered by Elected Members, based on a report prepared by the Chief Executive. Following this the Elected Members can, by resolution, make the County Development Plan, with or without the proposed amendments.

Chapter 2

Core Strategy



2

CORE STRATEGY

Aim: To respond in a coherent sustainable, spatial fashion to the challenges facing the county, while building on its strengths and providing a more focused approach to planning for future growth. The Core Strategy facilitates a more consolidated compact urban form, maintenance and improvement of a sustainable economic base, and the creation of sustainable and integrated communities, together with the balancing of our natural and built environment with sustainable and appropriate development.

2.1 Statutory Context and Background

The Planning and Development (Amendment) Act 2010 introduced a requirement for an evidence based “Core Strategy” to form part of all County Development Plans. The purpose of the Core Strategy is to articulate a medium-to-longer term quantitatively based strategy for the spatial development of the area of the planning authority and in doing so to demonstrate that a development plan and its policies and objectives are consistent with national and regional development objectives set out in the National Spatial Strategy (2002) and the Regional Planning Guidelines (2010).

The Act requires a Core Strategy to include a settlement hierarchy; evidence based population and housing targets for all towns, villages and the open countryside; to demonstrate how future development supports public transport and services; and to demonstrate regard for the Retail Planning Guidelines for Planning Authorities, DECLG (2012).

While the Act does not expressly require the Core Strategy to contain information concerning other land uses such as employment and commercial zones, the Guidance Note on Core Strategies, DECLG (2010)

recommends that planning authorities undertake an appropriate level of analysis to ensure that sufficient lands are zoned at suitable locations, taking account of higher level planning policies and required physical infrastructure.

The Core Strategy should be represented in the written statement, by a diagrammatic map or other such visualisations, and in Core Strategy tables.

2.2 Strategy

In accordance with the Planning and Development (Amendment) Act 2010, the first Core Strategy for Kildare was set out in the 2011-2017 County Development Plan. The Core Strategy in this Plan builds on the principles of the previous Strategy. Chapter 2 Core Strategy and Chapter 3 Settlement Strategy set out an overarching strategy for the development of the county to 2023 and beyond and translate the strategic planning framework of the NSS and RPGs to county level. The Core Strategy addresses the period from Census 2011 to 2023, with growth targets adjusted to take account of development that has occurred in the county between Census 2011 and December 2015.

It is recognised that, as Kildare is part of the Greater Dublin Area (GDA) it will be influenced by and have influence over future economic, social and environmental trends in the region. The RPGs (and forthcoming Regional Spatial and Economic Strategy) provide a broad planning framework giving an overall strategic context to the development plans of each local authority in the GDA.

This Development Plan seeks to encourage the focus of new development on:

- (i) Consolidation within the existing urban footprint with particular focus on the Metropolitan and Hinterland towns;
- (ii) Supporting the achievement of more sustainable towns and villages through residential and employment opportunities together with supporting social and community facilities;
- (iii) Supporting national investment in public transport services by focusing new development areas in key locations to achieve the integration of landuses and high quality public transport provision;
- (iv) Achieving economies of scale for services and infrastructure in identified growth towns;
- (v) Promoting economic development and employment opportunities within defined economic clusters;
- (vi) Facilitating development in the smaller towns and villages in line with the ability of local services to cater for growth that responds to local demand;
- (vii) Recognising the role of the rural countryside in supporting the rural economy and its role as a key resource for agriculture, equine, bloodstock, forestry, energy production, tourism, recreation, mineral extraction and rural based enterprises;
- (viii) Supporting, facilitating and promoting the sustainable development of renewable energy sources in the county;
- (ix) Protecting local assets by preserving the quality of the landscape, open space, recreational resources, natural, architectural, archaeological and cultural heritage and material assets of the county;
- (x) Promoting social inclusion and facilitating the delivery of objectives contained in the Kildare Local Economic and Community Plan (LECP) 2016-2021

2.3 Kildare in Context

Kildare has an area of 169,426 hectares. Its topography consists of a large fertile plain broken only by a few hills such as Dunmurray Hill and the Hill of Allen, with upland areas mainly on the eastern boundary with County Wicklow. The fertile plain forms part of the central lowlands of Ireland and extends throughout most of the county including the unique landscape of the Curragh. Significant areas of bogland are located to the north west of the county. The uplands to the east separate the plains from the Wicklow Mountains and Blessington.

Kildare is one of the fastest growing counties in Ireland. It contains many vibrant towns including Maynooth, Leixlip, Celbridge and Kilcock within the north east and the strong growth cluster of Naas, Newbridge and Kilcullen within the centre of the county. The towns of Kildare, Monasterevin and Athy support south and west Kildare. Smaller towns, villages and settlements are located throughout the county supporting more rural populations together with large tracts of agricultural lands which have significant value, both as important agricultural enterprises, food sources or as open green areas between towns and the built up areas.

Many of the main transportation corridors linking the Greater Dublin Area to the rest of the country pass through Kildare. These include three motorway corridors, National Primary Routes and National Secondary Routes. Various regional and local routes also traverse the county together with four mainline railway passenger services (Refer to Map 2.6).

Over the last decade, the county has also witnessed an unprecedented growth in the quality and quantum of its retail offer. This plan seeks to continue to sustain and improve the retail profile and competitiveness of the county within the retail economy of the Greater Dublin Area. In this regard, the preparation of Chapter 9 Retail has been informed by the 2008-2016 Retail Strategy for the Greater Dublin Area.

2.3.1 Population Growth Trends

The population of the county has increased from 186,335 in 2006 to 210,312 in 2011, representing a growth of 13%, the second highest in the State. Over a 20 year period (1991-2011), Kildare experienced a 71.5% increase in its population. The most recent increase in population can be explained by high levels of natural increase (birth rate) and a strong performance in net migration.

2.3.1.1 Population Change ED 2006-2011

Map 2.1 illustrates percentage population change between 2006-2011 per Electoral Division (ED). Growth in population has occurred within and around the central towns of Naas, Newbridge, Kildare, Clane and Kilcullen, resulting in a dense pattern of growth along the M7 and M9 motorways. Significant pockets of population growth have also occurred in the north of the county. Populations more than doubled in the rural hinterlands of urban centres like Athy, Naas, Newbridge, Clane and Kilcock and the village of Caragh. While the Athy area experienced significant population increase, the majority of the south of the county experienced lower levels of growth. Most areas of the county experienced an increase in population. In a small number of ED's e.g. north of Rathangan (Killinthomas), south of Ballymore Eustace (Gilltown), Newbridge town centre, Pollardstown, Ballysax, Athy West and south of Maganey (Ballaghmoon), population decreased slightly.

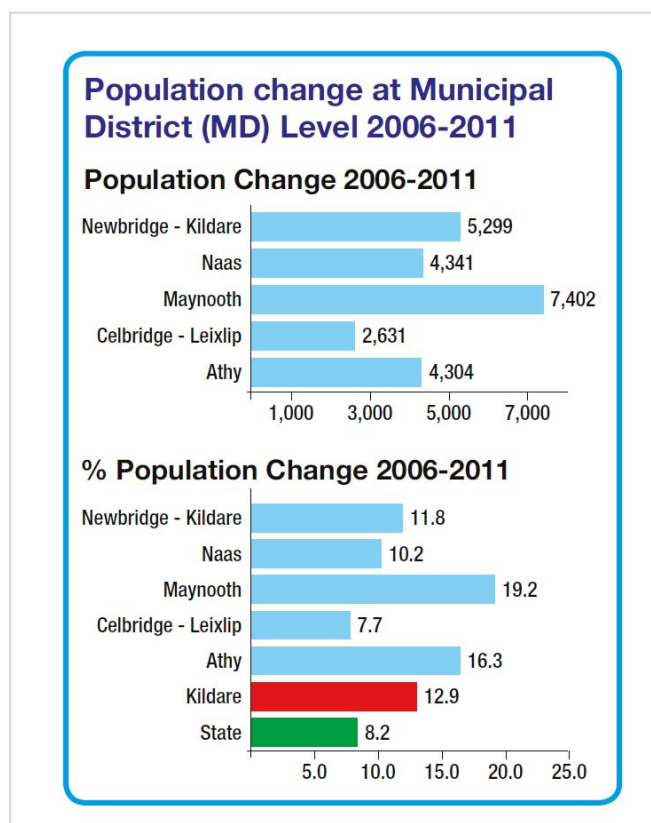
2.3.1.2 Population Density 2011

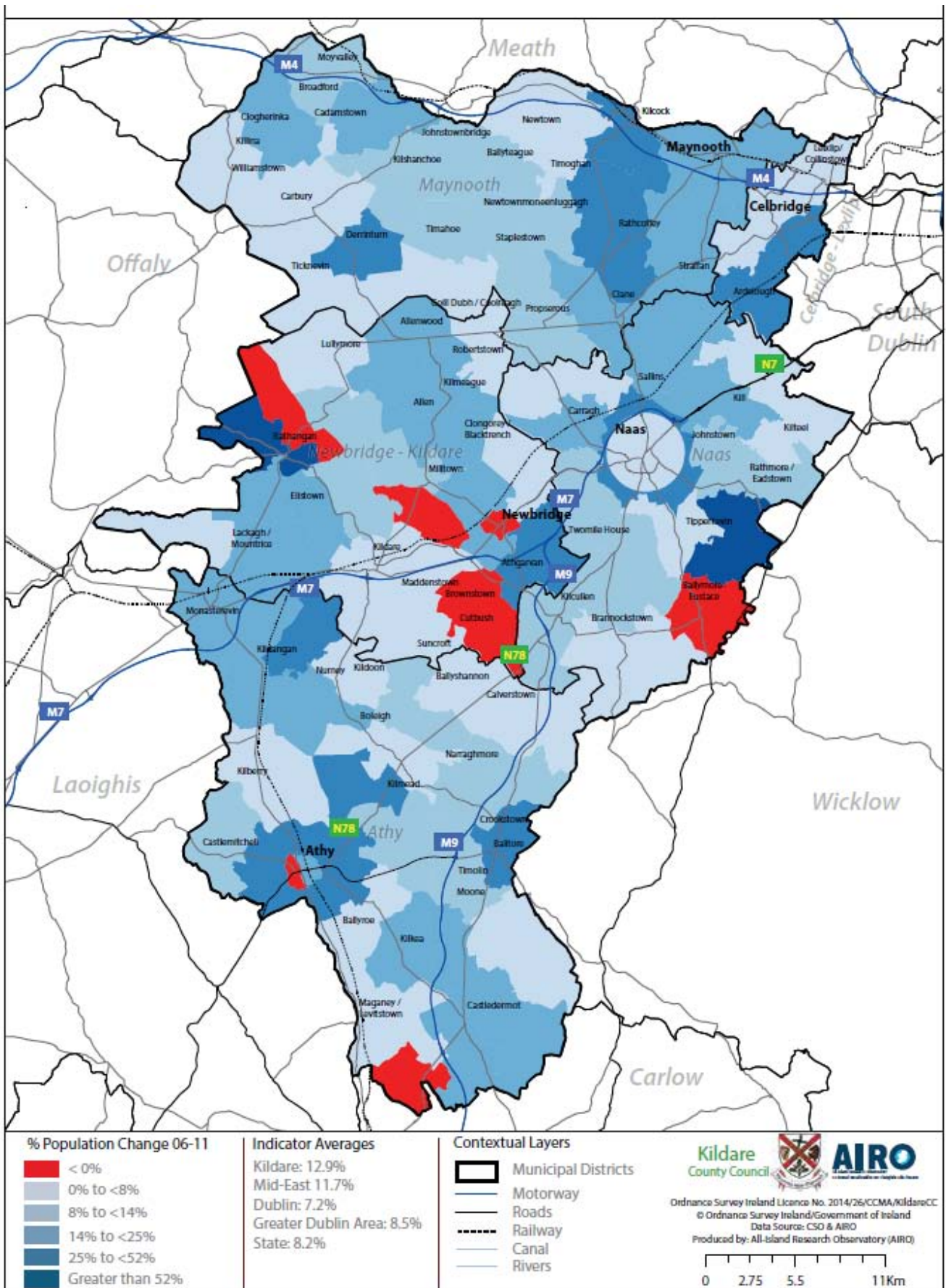
The distribution of population in County Kildare is outlined on Map 2.2. It varies significantly from concentrations of over 3,000 persons per square kilometre in major urban centres like Naas, Newbridge, Leixlip and Athy to more sparsely populated rural areas in the west and south of the county. In terms of density per square kilometre, Sallins, Celbridge and Kilcock are the most densely populated urban areas in Kildare.

The most populated areas in Kildare are within and close to the main urban settlements of Newbridge, Naas, Celbridge, Leixlip, Maynooth and Athy. At Municipal District level, the population breakdown is as follows: Newbridge and Kildare 50,106 persons; Naas 46,855 persons; Maynooth 46,037 persons; Celbridge and Leixlip 36,630 persons; and Athy 30,648 persons.

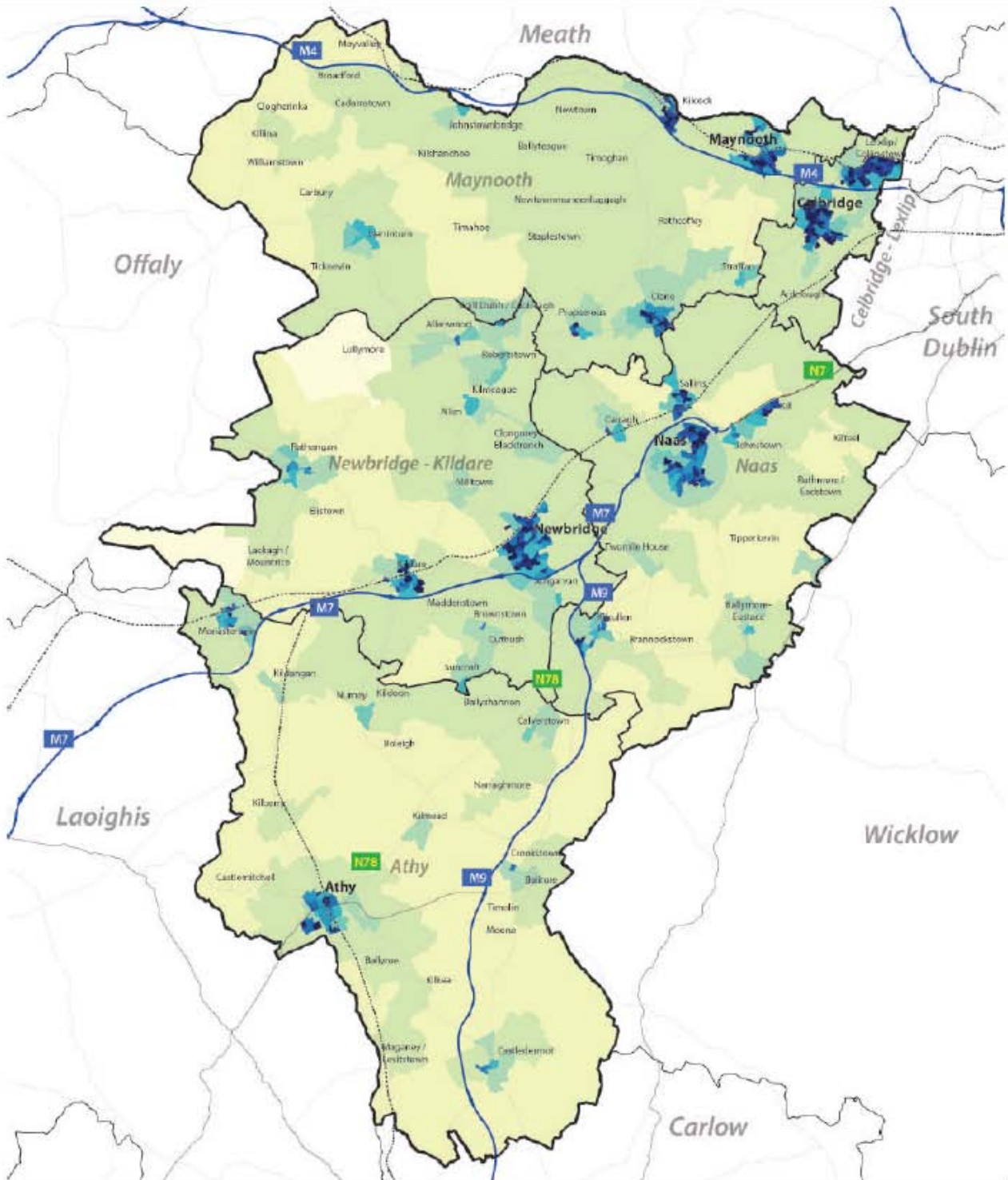
Maynooth MD (+ 19.2%) had the largest increase in population between 2006 and 2011. Celbridge - Leixlip MD had a modest increase of 7.7%, which is below the County average of 12.9%.

Figure 2.1: Population Change per Municipal District





Map 2.1: Population Change per ED 2006 - 2011



Population Density per SqKM

0 - 10	1001 - 2000
11 - 30	2001 - 3000
31 - 100	3001 - 4000
101 - 300	4001 - 5000
301 - 500	6001 - 37558
501 - 1000	

Contextual Layers

- Municipal Districts
- Motorway
- Roads
- Railway
- Canal
- Rivers

Ordnance Survey Ireland Licence No. 2914/26/COM/KildareCC
 © Ordnance Survey Ireland / Government of Ireland
 Data Source: CSO & AIRO
 Produced by: All-Island Research-Observatory (AIRO)

0 2.75 5.5 11Km

Map 2.2: Population Density per Sq. KM 2011

2.3.2 Population and Household Patterns

Changes in population and household patterns are important concepts in development plans in order to estimate land and services required for residential development, community facilities, employment, infrastructure etc. Table 2.1 and Figure 2.2 show the pattern of population and household change in the county from 1991- 2011.

Population and Households – Co. Kildare 1991-2011					
	1991	1996	2002	2006	2011
Population	122,656	134,881	163,944	186,335	210,312
Households	32,589	39,041	50,914	60,957	78,794
Household Size	3.76	3.46	3.22	3.07	2.67

Table 2.1: Patterns of Population and Household Change 1991-2011

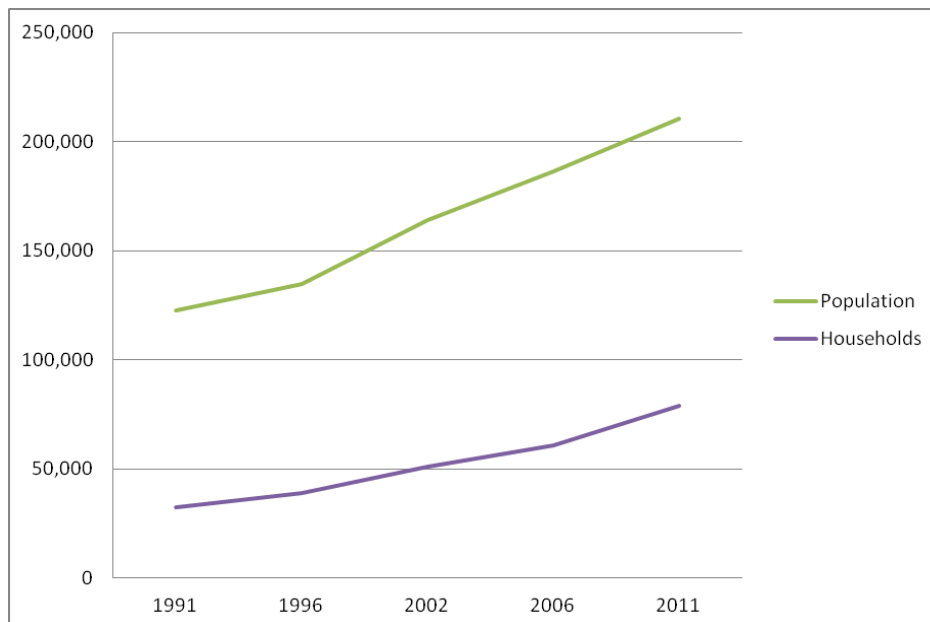


Fig 2.2: Patterns of Population and Household Change 1991-2011

A total of 17,837 dwellings were built in Kildare between 2006 and 2011, with most of these dwellings constructed in the 2006 – 2009 period. The Maynooth MD accommodated the highest proportion of these dwellings (30%), followed by Athy MD (24%), Kildare – Newbridge (23%), Naas (20%) and Celbridge –Leixlip (3%).

Although there was a significant increase in housing numbers, the average household size fell from 3.07 persons in 2006 to 2.67 persons in 2011. This trend is set to continue, with an average household size of 2.39 persons forecast by 2016 (RPGs).

2.4 Planning Policy Zones – Regional Context

The Regional Planning Guidelines for the Greater Dublin Area 2010-2022 (RPGs) identifies two planning policy zones in the GDA (Refer to Map 2.3). These comprise the Metropolitan Area which includes the north east Kildare towns of Maynooth, Leixlip, Celbridge and Kilcock in north-east Kildare and the Hinterland Area which includes the rest of Kildare.

- The key objective for the future development of the **Metropolitan Area** is to ensure consolidation of urban centres, development of brownfield sites especially along public transport corridors, the provision and facilitation of an integrated public transport system and the achievement of a greater use of sustainable transport modes through the integration of land use and transportation planning.
- Development in the **Hinterland Area** is to be concentrated in strategically placed, strong and dynamic urban centres absorbing most new population growth in the Hinterland Area and acting as key centres for the provision of services for surrounding smaller towns in rural areas, with all other towns and villages growing at a sustainable and self-sustaining scale.

These planning policy zones are supported by a settlement hierarchy with the identification of key growth towns to be consolidated, developed and supported within a sustainable urban form. Map 2.3 illustrates the RPG settlement strategy including the

Metropolitan and Hinterland Areas.

2.5 Settlement Hierarchy Regional Context

The settlement strategy of the Regional Planning Guidelines (RPGs) ranks settlements in the GDA from large growth towns to moderate sustainable growth towns. At the lower level of the settlement hierarchy each local authority within the GDA should define small towns/villages as part of the development plan process.

2.5.1 Settlement Hierarchy – Defining Principles

The principles governing the categorisation of each settlement type are summarised in the following paragraphs followed by Table 2.2 which identifies the overall settlement hierarchy for County Kildare.

Large Growth Towns – are strategically positioned to make the most of their connectivity and high quality connections to Dublin City Centre, whilst also supporting and servicing a wider local economy. They are important centres for delivery of public services, alongside IDA promoted companies, high order retail businesses and supported enterprise centres providing a strong commercial hub.

Large Growth Towns are divided into Levels I and II. This recognises the smaller population base and a lesser range of facilities provided within Level II towns. The division allows for growth to develop in Level II towns in line with new facilities and services as these towns expand.

Moderate Sustainable Growth Towns – are located within both the Metropolitan and Hinterland Areas. They are at sub-county town level, with lesser levels of economic activity beyond that required to service the local population. Most of these towns are envisaged as having an interacting and supporting role to their adjacent higher order town in the Hinterland areas or as part of Dublin City within the Metropolitan area.

Small Towns within the Hinterland Area are not listed under the RPGs. Such centres are to comprise populations of between 1,500 and 5,000, with relatively small and locally financed businesses. In terms of facilities, the RPGs recognise that small towns contain retail facilities mainly in the convenience category, and services such as primary schools, secondary schools, health clinics and sports facilities.

Villages comprise populations of circa 1,000 people, serving smaller rural catchment areas and providing local services with, in some cases, smaller scale rural enterprises.

2.5.2 Rural Settlements/Countryside

It should also be noted that Kildare, as a diverse county, contains significant rural areas. This Plan therefore recognises the need to protect and support lower order rural settlements and the countryside by recognising the need to accommodate limited growth in accordance with requirements for local housing demands and the needs of genuine rural dwellers while providing careful management of physical and environmental resources.

The *Sustainable Rural Housing - Guidelines for Planning Authorities*, issued by the DEHLG in 2005 identify that Kildare falls within two areas i.e. 'areas under strong urban influence' and also 'stronger rural areas'. The guidelines advise that only people who are part of the rural community are facilitated for one-off housing and that there is careful management of the rural environs of major urban areas to ensure their orderly development in the future. To facilitate the management of rural one off housing, rural policy zones have been identified on the basis of key considerations which are outlined in detail in Chapter 4.

The rural settlements and the countryside represent a smaller proportion of the allocated overall growth for the county (1.6% in rural settlements and 8% in the rural countryside (Refer to Chapter 3).

Map 2.3: RPG Strategy 2010 - 2022

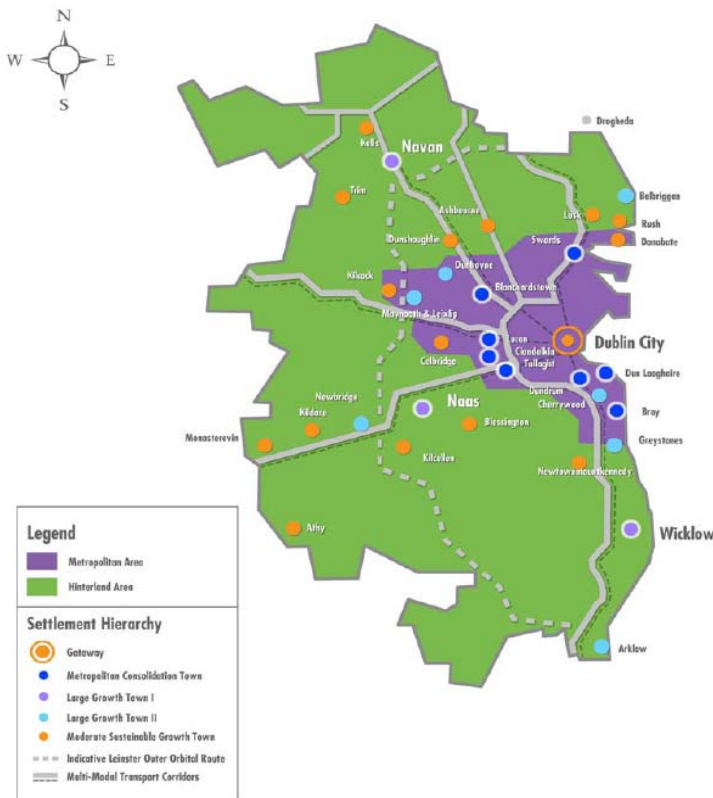
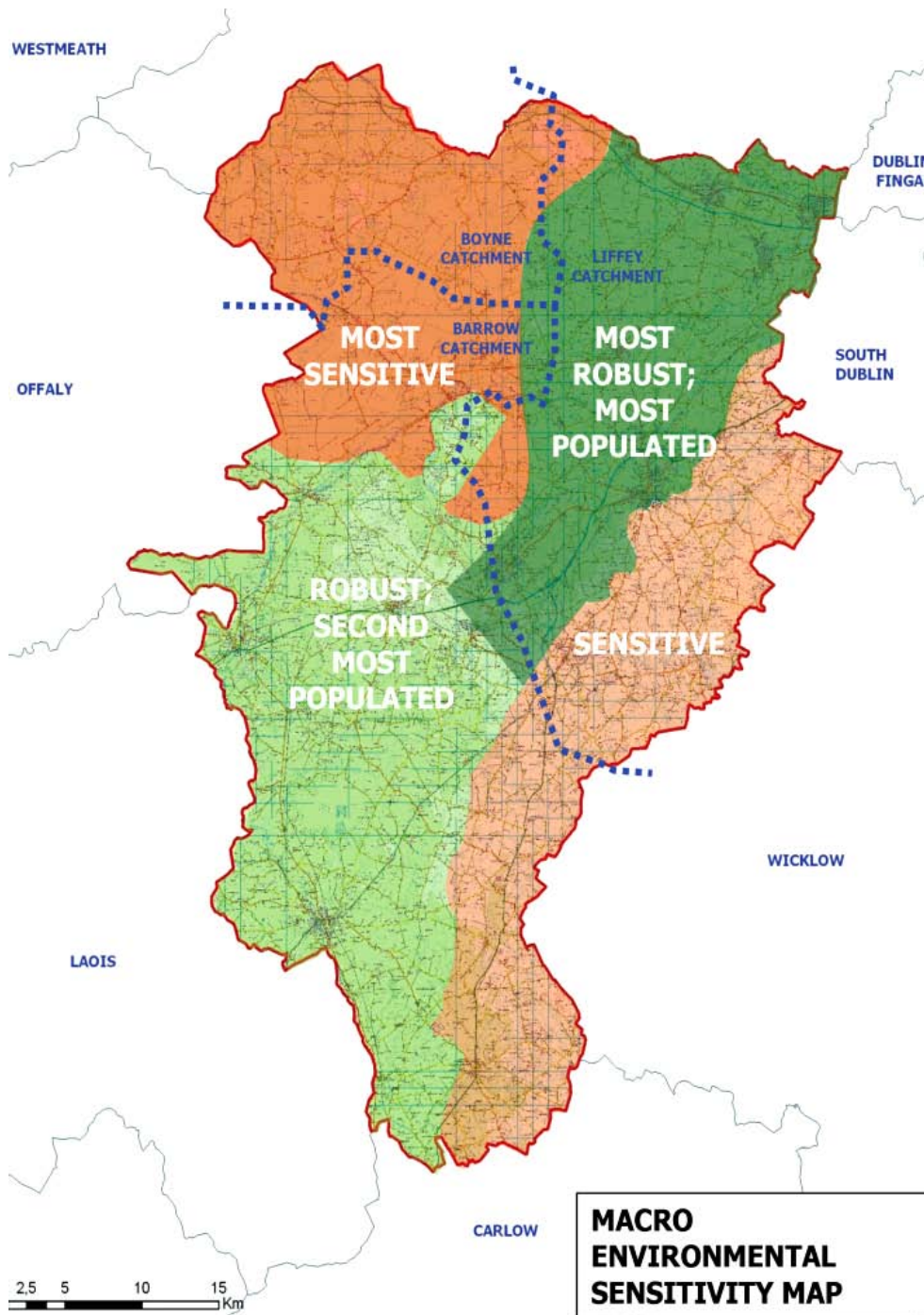


Table 2.2: Settlement Hierarchy and Typology County Kildare

Hierarchy	Description	Locations
Large Growth Towns I	Key destinations, economically active towns supporting surrounding areas.	Naas
Large Growth Towns II	Smaller in scale but strong active growth towns, economically vibrant with high quality transport links to larger towns/city.	Newbridge Maynooth Leixlip (inc. Collinstown)
Moderate Sustainable Growth Towns	In Metropolitan Area, strong edge of Metropolitan area district service centres, HQ linkages and increased densities at nodes on public transport corridors. In Hinterland Areas, circa 10km from large growth town on public transport corridor, serve rural hinterland as market town.	Celbridge Kilcock Kildare Monasterevin Kilcullen Athy
Small Towns	Good bus or rail links; circa 10km from large growth towns.	Clane Prosperous Rathangan Sallins Athgarvan Castledermot Derrinturn Kill
Villages	Villages - rural service centres – play a key local role for services for the local rural and adjoining village populations. Local centre for services and local enterprise to be supported, without resulting in growth beyond local need or creating unsustainable travel patterns.	Johnstown, Straffan, Ballymore-Eustace, Allenwood, Johnstownbridge, Coill Dubh/Coolearagh, Caragh, Kilmeague, Kildangan, Robertstown, Suncroft & Ballitore/Timolin/ Moone/ Crookstown

2.6 SEA and the Settlement Strategy

As part of the Strategic Environmental Assessment of this Plan, a review of environmental sensitivities of the county has been undertaken. Map 2.4 outlines at a macro level the environmental sensitivities of the county.



Map 2.4 Environmental Sensitivities

The Macro-Environmental Sensitivity Map illustrates environmental conditions at a very broad strategic level for the county as a whole. These considerations have informed the preferred development strategy for the county. It has been compiled having regard to a number of environmental factors including:

- Landscape character area boundaries;
- Ecological values;
- Land cover;
- Topography;
- Soils;
- Settlement patterns;
- Existing and planned waste water services;
- Infrastructure and capacity; and
- Existing and planned transport infrastructure and capacity.

The Macro-Environmental Sensitivity Map illustrates that at a broad strategic level there is a 'corridor' of more robust environmental conditions that follows the more fertile lowlands of the centre of the county. The north-east of the county has a concentration of high capacity public transport routes, a high density of serviced lands and a lower density of ecological and landscape designations. Environmental sensitivities increase to the south-east on account of uplands and increase towards the north-west on account of bogs and wetlands. In these areas there is a lower proximity and concentration of quality transport and high capacity water services.

As the map illustrates a broad scale generalisation of sensitivities, all applications for development must be considered having regard to the individual environmental conditions of the subject site, including the availability of wastewater treatment infrastructure and services and the assimilative capacity of rivers into which treated effluent will be discharged.

2.7 Preferred Development Strategy

The preferred development strategy has been informed by the Regional Planning Guidelines (RPGs) and the environmental sensitivities of the county. It is based on building strong urban centres while protecting the rural hinterlands. The focus is on achieving:

- Critical mass in the Metropolitan urban areas (Maynooth, Leixlip, Celbridge, Kilcock) and in key towns and villages in the Hinterland (Naas, Newbridge, Athy, Kildare, Monasterevin and Kilcullen);
- Establishing a hierarchy of smaller rural settlements to develop rural centres capable of providing a range of services and employment to their local populations;
- Managing development in rural areas with a focus on agricultural diversification, appropriate rural enterprise (e.g. renewable energy production) and the strengthening of existing towns and villages;
- Protecting the environment by implementing an environmental protection policy which recognises the various environmentally sensitive zones within the county but not to mutually exclude appropriate and otherwise acceptable uses and development.

The RPGs population targets and housing allocations for County Kildare are set out in Table 2.4 with Census 2006 and Census 2011 housing and population figures included to allow for comparison.

Table 2.4: RPG Population and Housing Targets for County Kildare 2016 and 2022

County Kildare	Census 2006	Census 2011	Target 2016	Target 2022	Target end Q1 2023*
Pop	186,335	210,312	234,422	252,640	253,600
Housing	68,840	78,794	93,748	112,477	113,243

* Adjusted to end Q1 2023 based on the quarterly average 2011-2022.

The RPG **population targets** for Kildare in Table 2.4 represent an increase of 24,110 persons on 2011 levels by 2016; and an increase of 42,328 persons by 2022.

The RPG **housing allocations** for Kildare in Table 2.4 represent an increase of 14,954 housing units on 2011 levels by 2016 and an increase of 33,683 units by 2022.

DECLG Housing Completions data indicates that a total of 2,389 housing units were completed in Kildare between the period of Census 2011 and December 2015, giving an estimated housing stock of 81,183 dwellings in January 2016. This leaves a remaining allocation of 31,294 units from January 2016 to the end of 2022, which broadly aligns with the end date of this Plan. The RPG allocation adjusted to the end of the first quarter of 2023 (end of Plan period) results in a population requirement of 253,600 persons and a housing requirement of **32,000 additional units** in Kildare between 2016 and 2023.

2.9 Distribution of Growth and Housing Land Capacity

Growth targets have been allocated to settlements based on the RPG targets and RPG policy requirements. It is a requirement of the RPGs that a minimum of 35% of overall growth is directed into the Metropolitan area (Maynooth, Celbridge, Leixlip and Kilcock) and the remaining 65% to the Hinterland area (Figure 2.4 refers). Of the proportion allocated to the Hinterland, in line with national and regional policy to direct growth into designated growth centres, a minimum of 60% of the allocation is directed to the main urban centres (Naas, Newbridge, Kildare, Monasterevin, Athy and Kilcullen) with the remaining 40% to small towns/villages and the rural countryside.

Chapter 3 sets out the allocation of housing in more detail. Section 3.5, Table 3.3 sets out growth targets for growth towns, small towns, villages, rural settlements, rural nodes and the open countryside during the Plan period, based on a requirement for 32,000 housing units.

Section 3.6, Table 3.4 sets out the capacity of identified housing lands to accommodate targeted growth during the Plan period. The capacity of zoned lands in Local Area Plans (LAPs), Environs Plans, Village Plans and Settlement Plans is set out in addition to the capacity assigned to rural areas. There is currently capacity to accommodate a total of 33,011 housing units in County Kildare. While sufficient land has been zoned to cater for the housing demands of the county up to 2023 and beyond, the location of this zoned land does not accord with the growth targets set out in Table 3.5.

Some Towns, Villages and Settlements have surplus capacity relative to the Core Strategy allocation and some have a shortfall. When this figure is adjusted to take account of the Core Strategy allocation for each Town, Village or Settlement there is provision to accommodate a total 32,544 units in Kildare during the Plan period. The zoning surpluses and shortfalls that are identified in Table 3.4 will be addressed through the relevant land use plans, as appropriate.

The capacity of housing lands is considered to be broadly in line with the RPG housing allocations and will provide an adequate buffer to ensure continuity of supply of zoned lands over the 9 year period from 2017 to 2026 and beyond.

While the Plan makes provision for housing output in line with RPG allocations, it is noteworthy that the RPG target of 32,000 completions to the end April 2023 necessitates an annual average output of c. 4,570 housing units over the seven year period from 2016-2022. This is very high when compared against historic completion rates in Kildare (Fig. 2.3 refers) with annual completions of 2,869 units per annum over the 10 year period from 2000 to 2009.

The capacity of settlements in Kildare to accommodate the level of growth envisaged by the RPGs and to deliver sustainable communities that are well served by social and physical infrastructure will need to be carefully considered as part of the Local Area Plan process for the Growth Towns.

Fig. 2.3: Housing Completions 1996 – 2015

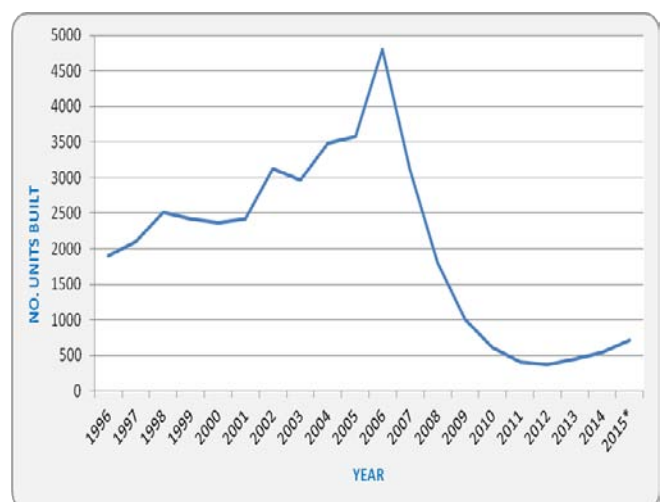
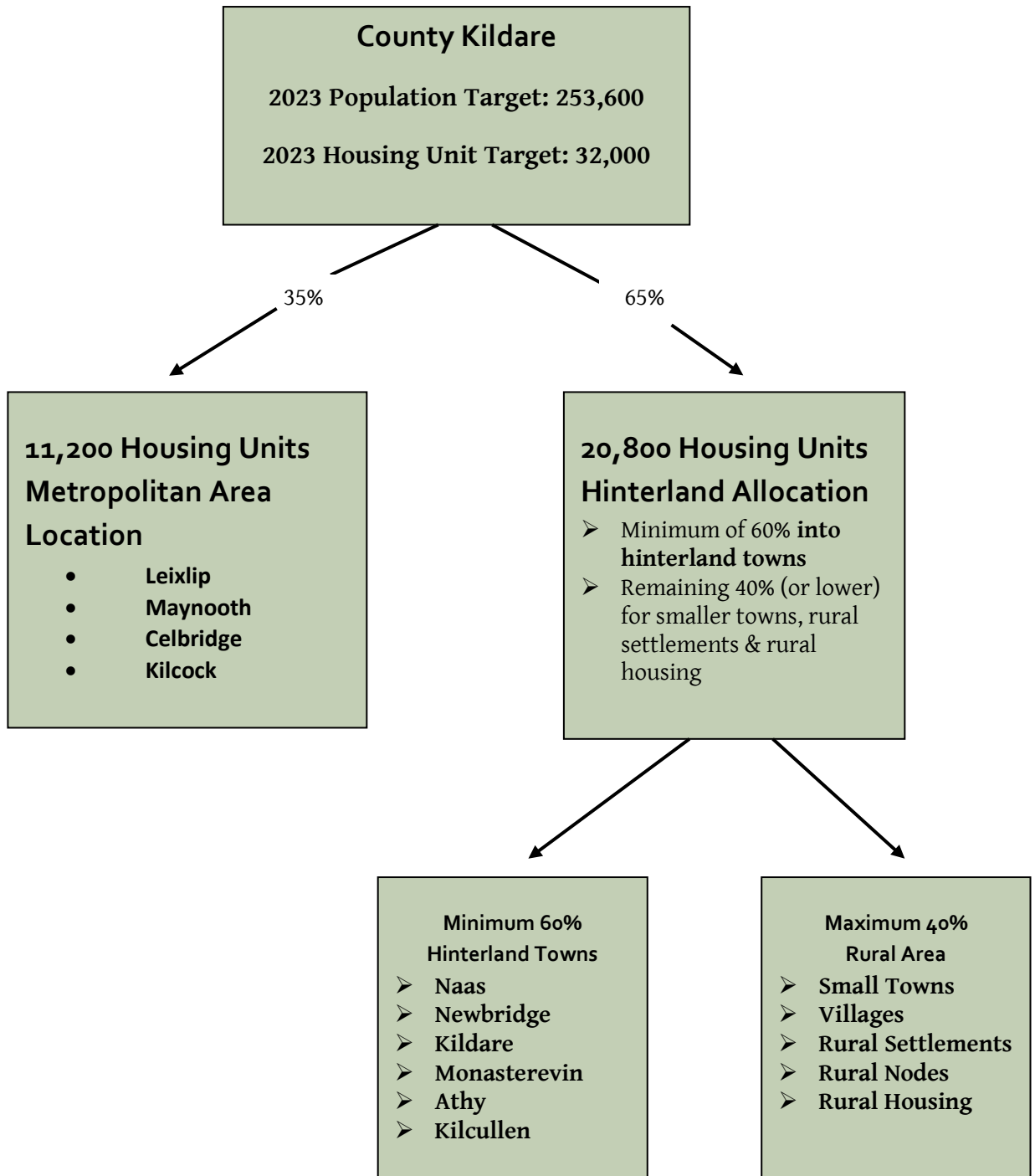


Fig. 2.4: Population and Housing Unit Targets 2023



2.10 Employment in Kildare

The labour force in Kildare has expanded from a total of 97,719 in 2006 to 104,226 in 2011. Kildare now has the 5th highest labour force of all local authorities in Ireland, equating to 67.7% of the total population aged 15 years and over, the 3rd highest in the country (national rate of 61.9%). The labour force participation rate is varied across the Kildare urban hierarchy but generally rates are highest in the main employment centres and commuter towns where rates are well above the county average. Urban areas have a higher participation rate of 66.9% compared to 62.4% in the rural areas.

The economic downturn resulted in Kildare having an unemployment rate of 17.9% in 2011, compared to the national average of 19%. In more recent times impacted on the numbers in the labour force with 13,918 people recorded on the live register in County Kildare in December 2015 (down from 34,458 in December 2009) while the national unemployment rate in December 2015 was at 8.8%. With an improving economic climate nationally, it is imperative that the necessary spatial strategy is put in place to support, maintain and improve a sustainable economic base, maintain existing jobs and create new employment opportunities.

2.11 Overall Economic Strategy

The strategy for the future economic development of the county is set out in Chapter 5 and is informed by the existing RPGs and the Local Economic and Community Plan (LECP) prepared by the Kildare Local Community and Development Committee in 2015. The focus will be on developing the strategic economic growth centres and supporting the sustainable economic growth towns. The economic growth centres are focused on multi-modal corridors. These connect the economic growth centres within the region with both the Dublin City-region gateway and beyond through adjoining regions to other key towns and NSS gateways, benefiting from national investment on these corridors.

2.11.1 Primary Economic Growth Towns

Naas, Maynooth and **Leixlip** are identified as primary economic growth towns to be promoted for regional enterprise. In these towns critical mass is a core objective for economies of scale to justify strategic infrastructure provision.

2.11.2 Economic Clusters

Economic clusters are also promoted as part of the overall economic strategy. Naas is clustered with **Newbridge** and **Kilcullen** while Maynooth and Leixlip are clustered with **Celbridge** and **Kilcock**. Clusters are to develop in a mutually dependent way, so that the amenities and economies of the whole cluster are greater than the sum of the individual parts.

2.11.3 Secondary Economic Growth Town

Kildare Town and **Athy** are identified as secondary economic growth centres, providing an important and complementary role in developing economic growth and sectoral interests in tandem with primary economic growth towns. Athy has close linkages and interactions with Carlow in the south east region.

2.11.4 Hinterland Towns

The town of **Monasterevin** within the Hinterland area will provide new employment opportunities at a district level for the urban areas as well as its large rural hinterland. Employment uses that build on the existing assets of the town (such as the quality of transportation infrastructure and equestrian and heritage links) should be encouraged. This will assist in reducing long distance commuting patterns creating more sustainable communities.

2.11.5 Small Towns and Villages

The small towns of Athgarvan, Castledermot, Clane, Derrinturn, Kill, Prosperous, Rathangan and Sallins together with the villages of Johnstown, Straffan, Ballymore Eustace, Allenwood, Johnstownbridge, Coill Dubh/ Coolearagh, Kilmeague, Caragh, Kildangan, Suncroft, Robertstown and Ballitore/Crookstown/Moone/Timolin will seek to supply new local employment opportunities.

2.11.6 Rural Areas

Within the rural areas there are clear locational requirements for employment generating uses including, but not limited to, green energy projects such as renewable energies and resource recovery, but also food production, agri-business, quarrying, forestry, bloodstock, horticulture and rural based tourism.

2.12 Sectoral Strengths

To realise the potential of the identified economic growth centres the Plan seeks to develop sectoral strengths around the growth centres as follows:

- **Maynooth and Leixlip** - based on the presence of NUI Maynooth, Intel and Hewlett Packard, should brand itself as the knowledge valley, a centre of excellence in the knowledge based economy. The key focus is directed to hi tech/bio tech sectors, research and development, ICT and manufacturing.
- Sectoral opportunities within **Naas** are to focus on high tech manufacturing, ICT, food research and production, public administration, office based industry, tourism and bloodstock.
- **Newbridge** has established itself in the pharmaceutical, distribution, manufacturing, innovation, R&D sectors (facilities in Newbridge include Bord na Mona, Horse Racing Ireland and the Department of Defence). Development of Newbridge will seek to complement the sectoral strengths of the primary economic growth town of Naas.
- **Celbridge and Kilcock** are designated as supporting centres to Maynooth and Leixlip and will support the knowledge based economy focusing on manufacturing/office based industry, logistics, tourism and natural and built heritage.
- Within **Kildare** town and **Athy** the development of high value-added manufacturing sectors and internationally traded sectors, in tandem with IDA support around transport corridors and routes, are

also supported, in tandem with continued investment in education and skills development. Kildare Town and Athy have the opportunity to develop and promote their economic base through development as important tourism destinations.

2.13 Creation of Sustainable and Integrated Communities

In parallel with the provision of a more consolidated and compact urban form, together with the provision of employment opportunities, is the need to create sustainable and more socially inclusive integrated communities.

The strategy will seek to provide quality homes, mixed tenure neighbourhoods, catering for a wide range of family types. There is also a clear need to ensure social and community facilities, including recreation and amenity facilities, are provided in tandem with residential development. The provision of infrastructure such as schools, retail and childcare facilities are necessary to complement and support increasing populations throughout the county. The creation of vibrant and bustling towns and villages is necessary, with a diverse mix of activities to facilitate the creation of sustainable and integrated communities.

2.14 Balancing the Environment with Sustainable and Appropriate Development

Heritage is recognised as an important environmental and economic resource and its conservation and enhancement is a major objective of this Plan. A key challenge is to balance the protection of our natural and built environment with the pressure for development. An important mechanism to achieve this is to formulate appropriate policies and objectives for the protection, enhancement and management of our heritage. This will also be achieved through the actions of the County Kildare Heritage Plan and County Biodiversity Plan.

2.15 Climate Change

The National Climate Change Adaptation Framework – Building Resilience to Climate Change was published by the Department of the Environment, Community & Local Government in 2012. Local authorities are obliged to prepare Local Adaptation Plans in consultation with all relevant internal and external stakeholders. Kildare County Council is committed to preparing a Local Adaptation Plan, which will inform policy making at a local level in the future.

The County Development Plan seeks to promote a series of policies and objectives throughout that will ameliorate the effects of climate change and introduce resilience to its effects to support the implementation of the National Climate Change Strategy 2007-2012, DEHLG (2007) and the National Climate Change Adaptation Framework Building Resilience to Climate Change, DECLG (2012).

2.16 Delivering the Core Strategy

2.16.1 Settlement Strategy

It is the policy of the Council:

- CS 1: To provide new housing provision in accordance with the County Settlement Hierarchy.
- CS 2: To direct appropriate levels of growth into the designated growth centres and moderate sustainable growth towns.
- CS 3: To support rural communities through the identification of lower order centres including small towns, villages and settlements to provide more sustainable development centres in the rural areas.
- CS 4: To deliver sustainable compact urban areas through a plan-led approach.

2.16.2 Economic Development

It is the policy of the Council:

- CS 5: To support the development of the identified strategic growth centres of Naas, Maynooth, Leixlip and Newbridge as focal points for regional critical massing and employment growth.
- CS 6: To encourage and facilitate new employment opportunities within economic clusters and the hinterland towns.
- CS 7: To promote and attract economic activity at appropriate locations throughout the county.
- CS 8: To address commuting patterns by building up the local economy to a more sustainable level.

2.16.3 Sustainable and Integrated Communities

It is the policy of the Council:

- CS 9: To promote and facilitate the development of sustainable communities through land use planning, by providing for land uses capable of accommodating employment, community, leisure, recreational and cultural facilities having regard to the quality of the environment, including the natural environment, landscape character and the archaeological and architectural heritage.
- CS 10: To ensure that developments are accessible to and meet the needs of all individuals and local community groups.
- CS 11: To seek the delivery of physical and community infrastructure including strategic open space and recreational areas in conjunction with high quality residential developments to create quality living environments.

2.16.4 Balancing the Environment with Sustainable and Appropriate Development

It is the policy of the Council:

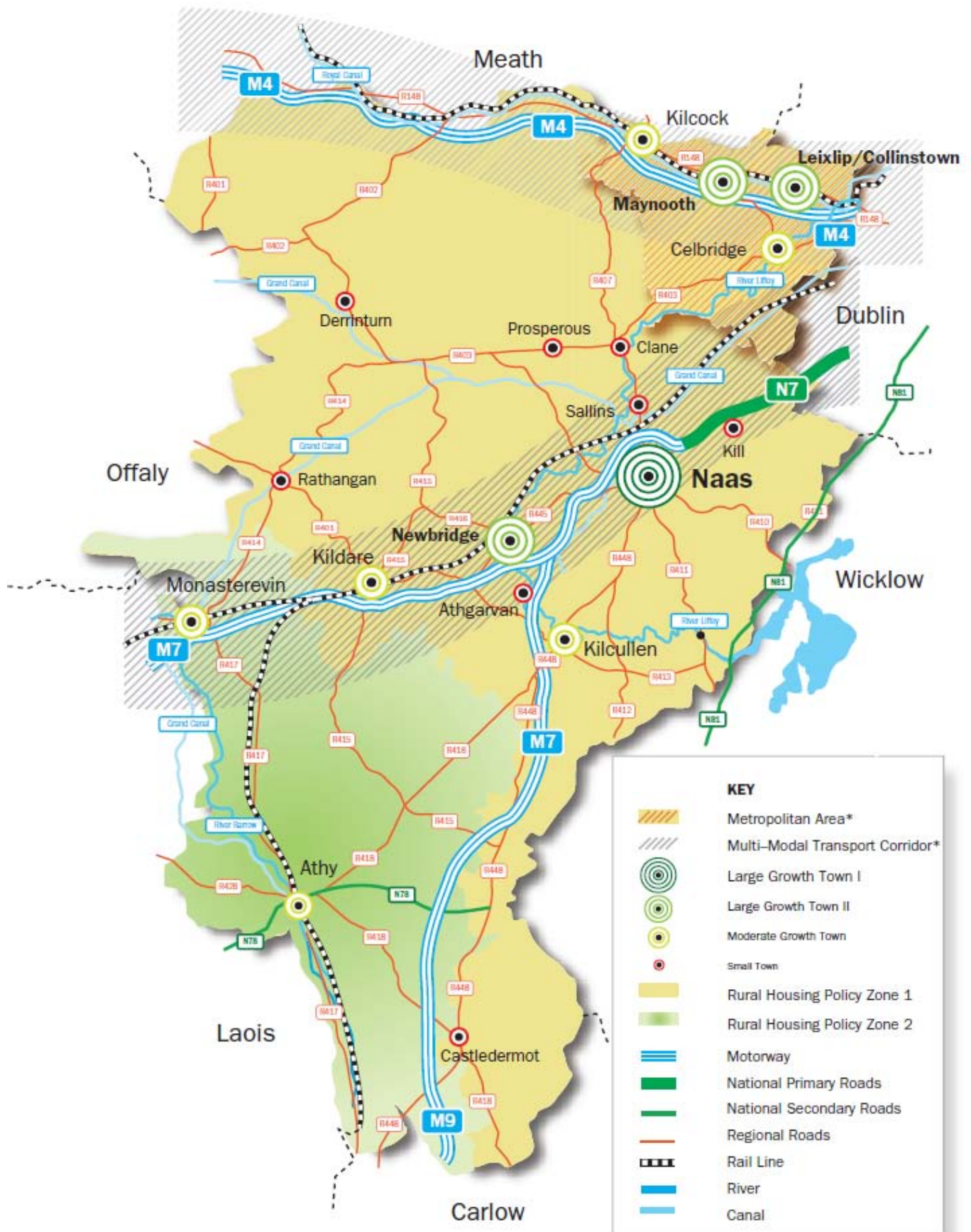
- CS 12: To protect and conserve the natural environment.
- CS 13: To protect and conserve nationally important and EU designated sites.
- CS 14: To promote and enhance biodiversity throughout the county.
- CS 15: To ensure that the built heritage is appropriately protected through the Record of Protected Structures with policies to support the sensitive reuse and integration of such structures into new development works.

2.14.5 National Climate Change Strategy

It is the policy of the Council

- CS 16 to support the implementation of the National Climate Change Strategy and the National Climate Change Adaption Framework Building Resilience to Climate Change 2012 through the County Development Plan and through the preparation of a Climate Change Adaptation Plan in conjunction with all relevant stakeholders.

Map 2.6: Core Strategy Map



*As defined in the 2016/17/18/19/20/21

Chapter 3

Settlement Strategy



3

SETTLEMENT STRATEGY

Aim: To provide a coherent planning framework for the development of the county, founded on a well developed urban structure supporting diverse rural areas, protecting the rural environment and delivering on a more sustainable living-working environment.

3.1 Background

A settlement strategy is a spatial expression of population distribution, settlement size, settlement role and settlement hierarchy. The settlement strategy in this Plan provides a strategic direction to the management of growth, investment and resources in accordance with the core strategy outlined in Chapter 2.

This chapter accords with the over arching strategic policies of the Regional Planning Guidelines (RPGs), whilst having regard to key planning considerations including infrastructure provision and environmental protection. This Plan proposes a structured approach to spatial planning and a settlement strategy founded on a well-developed urban structure supporting diverse rural areas.

The strategy is based on the consideration of environmental sensitivities, survey work and the level of existing and proposed physical and social infrastructure. It seeks to strengthen the urban fabric of the county, with an emphasis on building critical mass in key towns. Rural populations will continue to be supported through the settlement centres and through a sustainable approach to maintaining rural economy and population, balanced against responsible environmental protection.

3.2 Setting the Context

The diversity of County Kildare requires a settlement strategy designed to sustain a healthy network of settlements across both the Metropolitan and

Hinterland areas of the county. An examination of the dynamics and distribution of population and settlement within the county for the period 2006-2011 indicates the following key trends:

- The period showed continued increase in population at an average rate of 4,795 persons per annum over the five years, representing a slight decrease in the average of 5,598 over the preceding four years (2002-2006).
- The greatest growth in population in the County's urban areas was in Newbridge with an increase in population of 4,519 persons, followed by Celbridge (2,275), Maynooth (1,795), Clane (1,734), Sallins (1,477) and Kilcock (1,433).
- Continued pressure for development at the edges of the County's main urban centres and in the adjoining rural hinterlands.
- A limited number of areas experienced population stagnation including north of Rathangan, south of Ballymore Eustace, Newbridge town centre, Pollardstown, Ballysax, west Athy and south of Maganey
- The draw of Dublin as an employment hub, with 40% of the workforce leaving Kildare for employment, is reflected in the County's settlement pattern. Higher population densities are located in the Metropolitan northeast and within and around the towns of Naas, Newbridge, Athy, Kildare, Monasterevin and Kilcullen.
- Between 2009 and 2013 rural one-off dwellings accounted for 40% of all builds in Kildare. This high figure reflected the relatively low level of construction within the urban areas of Kildare due to the economic downturn and capacity / infrastructural issues within the Osberstown waste water treatment catchment. An average of 264 rural dwellings were built per annum in Kildare between 2009-2015. This has consolidated a pattern of dispersed rural development.

3.3 Settlement Hierarchy

A settlement hierarchy is set out to underpin decisions regarding the location and scale of new developments such as housing, employment creation and social and physical infrastructure provision. Investment in infrastructure should be focused on locations that are the most environmentally robust and provide the best economic return.

National and regional planning policy documents referenced in Section 1.4.1 of this Plan and the environmental sensitivities referred to in Section 2.6 have informed the Preferred Development Strategy for the county, as detailed in Section 2.7. The Preferred Development Strategy forms the basis for the settlement hierarchy.

An analysis of the capacity of towns and villages throughout the county to accommodate future growth has been undertaken. The key issues examined in determining the capacity of each settlement for development include the following:

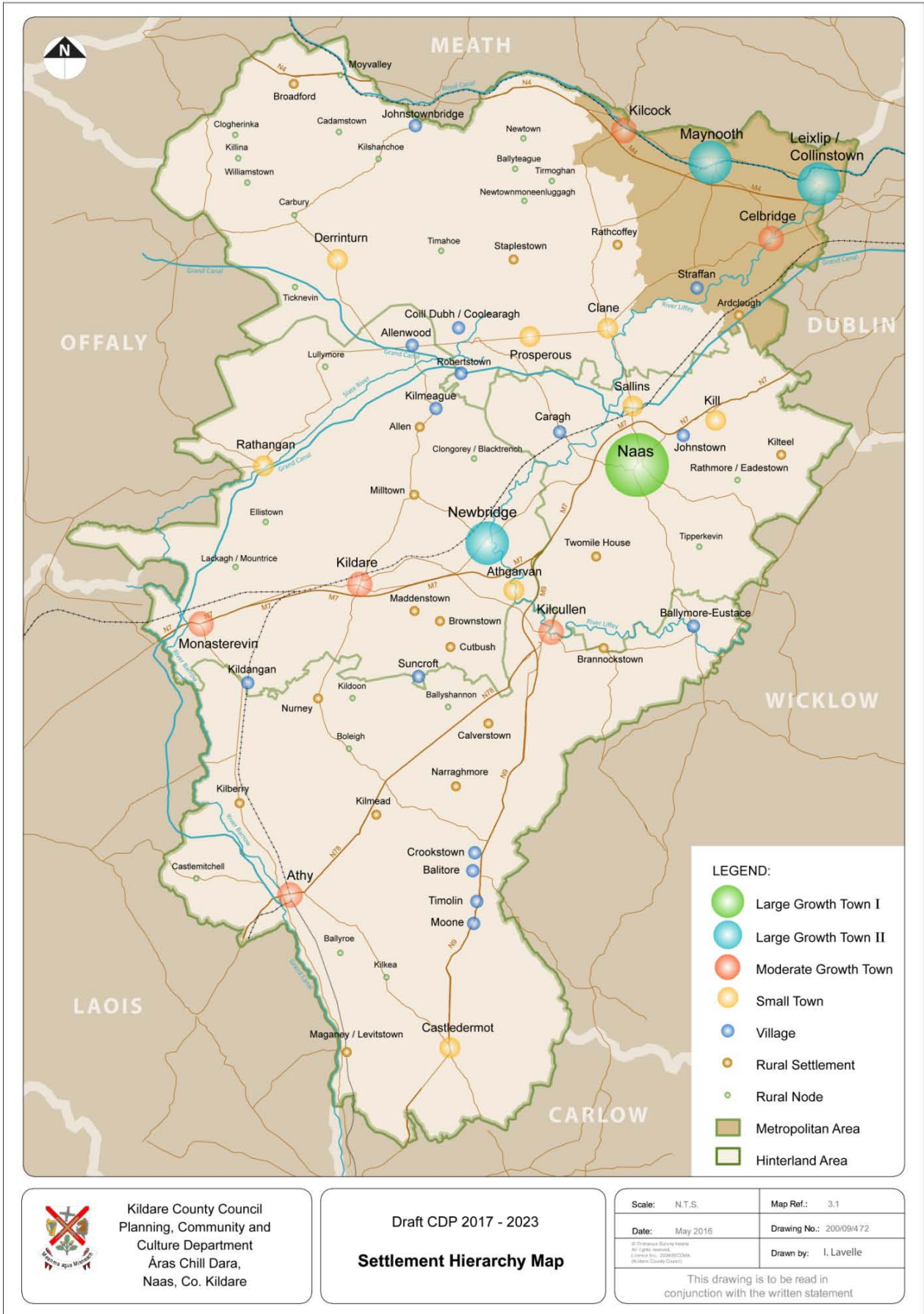
- Strategic Environmental Assessment of this Plan;
- RPGs for the Greater Dublin Area 2010-2022;
- Existing population base;
- Level of social infrastructure;
- Level of physical infrastructure;
- Environmental constraints;
- Settlement form; and
- The Sustainable Residential Development in Urban Areas” and accompanying “Urban Design Manual, DECLG (2009).

Arising from the foregoing considerations, the Settlement Hierarchy for County Kildare is outlined in Table 3.1. A total of 74 settlements are identified ranging from Large Growth Towns to Rural Nodes. Map 3.1 illustrates the Settlement Hierarchy. The key principles governing the role of each settlement category are set out in Section 3.4.

Settlement Category	Designated Settlement
Large Growth Town I	Naas
Large Growth Town II	Maynooth, Leixlip (including Collinstown) & Newbridge
Moderate Growth Towns	<p>Metropolitan Area</p> <p>Celbridge & Kilcock</p> <p>Hinterland Area</p> <p>Athy, Kildare, Monasterevin & Kilcullen</p>
Small Towns	<p>Clane, Sallins, Kill, Prosperous,</p> <p>Rathangan, Athgarvan, Derrinturn & Castledermot</p>
Villages	<p>Johnstown, Straffan, Ballymore-Eustace, Allenwood, Johnstownbridge,</p> <p>Coill Dubh / Coolearagh, Kilmeague, Caragh, Kildangan, Suncroft, Robertstown & Ballitore/Timolin/Moone/Crookstown</p>
Rural Settlements	<p>Broadford, Milltown, Kilteel, Staplestown, Ardclough, Allen, Brannockstown, Twomilehouse, Brownstown, Cutbush, Maddenstown, Nurney, Calverstown, Rathcoffey, Narraghmore, Maganey/ Levitstown, Kilmead & Kilberry</p>
Rural Nodes	<p>Clogherinka, Cadamstown, Kilshanchoe, Newtown, Tirmoghan, Carbury, Timahoe, Lackagh /Mountrice, Ballyshannon, Ballyroe, Kilkea, Ellistown, Moyvalley, Rathmore/Eadestown, Newtownmoneenluggagh, Kildoon, Booleigh, Castlemitchell, Williamstown, Clongorey/Blacktrench, Ballyteague, Lullymore, Ticknevin, Tipperkevin & Killina.</p>

Table 3.1: County Kildare Settlement Hierarchy 2011- 2017

Map 3.1: Settlement Hierarchy Map



3.4 Designated Role of Settlement Category

Within the hierarchy each settlement category has a designated role.

3.4.1 Role of Large Growth Towns I and II

Large Growth Towns I (potential population of up to 50,000) and Large Growth Towns II (15,000- 30,000) are designated to act as important self-sustaining regional economic drivers, accommodating significant new investment in transport, housing, economic and commercial activity, while capitalising on international connectivity and high quality connections to Dublin City Centre. They also have a key role in supporting and servicing a wider local economy.

3.4.2 Role of Moderate Sustainable Growth Towns

Moderate Sustainable Growth Towns are located both within the Metropolitan and Hinterland areas. These towns in the Metropolitan area will continue to have a strong role as commuter locations within the fabric of continued consolidation of the Metropolitan area. Future growth is related to the capacity of high quality public transport connections and the capacity of social and physical infrastructure. Connectivity to adjoining suburbs / towns and employment locations within the Metropolitan area is also a key requirement particularly focused on local bus / cycle/ pedestrian routes.

Within the Hinterland area the overall function is for the Moderate Sustainable Growth Towns to develop in a self-sufficient manner, reducing commuting levels and ensuring sustainable levels of housing growth, providing a full range of local services adequate to meet local needs at district level and for surrounding rural areas. The provision of a strong social infrastructure in tandem with growth in population, particularly in relation to schools and leisure facilities is also required.

These towns will also seek to encourage economic opportunities through the provision of high quality transport connections, good social infrastructure provision and a strong local labour market.

3.4.3 Role of Small Towns

Small Towns within the Hinterland area generally comprise populations of between 1,500 – 5,000. Their role is to develop as key local centres for services with levels of growth to cater for local need at an appropriate scale and to support local enterprise to cater for local demand. The rate of growth will be controlled to limit pressure on services, the environment and unsustainable commuting patterns. Small Town Plans have been prepared to provide a planning framework for their future development and are detailed in Volume 2, Section 1.

3.4.4 Role of Villages

Villages located both within the Metropolitan and Hinterland area will continue to develop as local centres for services with growth levels to cater for local need at an appropriate scale. There is a need to control expansion to minimise pressure on services, the environment and unsustainable commuting patterns. These villages will also support local enterprise that supports their sustainable growth. Village plans have been prepared to provide a planning framework for their future development and are detailed in Volume 2, Section 2.

3.4.5 Role of Rural Settlements and Rural Nodes

Rural Settlements and Rural Nodes are located throughout the county. It is proposed that settlements will develop as local centres for rural catchments with growth appropriate to cater for local demand. Lower densities will be encouraged in appropriate locations to provide alternatives to one-off rural dwellings in the immediate rural area. Expansion will be controlled to minimise pressure on services, the environment and unsustainable commuting patterns. Rural Settlements have a higher order function than Rural Nodes. Rural Nodes comprise largely unserved areas with limited social and community infrastructure and will accommodate limited development at a sustainable scale for local demands by way of small scale cluster developments. The planning framework for future development of the rural settlements is detailed in Volume 2, Section 2. Planning policy for future development in Rural Nodes is detailed in Chapter 4.

3.4.6 Sequential Approach

All towns, villages, settlements, rural nodes (as appropriate) should be developed in a sequential manner, with suitable undeveloped lands closest to the core and public transport routes being given preference for development in the first instance. Zoning shall extend outwards from the centre of an urban area with strong emphasis placed on encouraging infill opportunities. Areas to be zoned should generally be contiguous to existing zoned development lands.

3.5 Housing and Population Allocation

Chapter 2 outlines the RPGs population allocation and housing growth targets for the County to the end of 2022. The RPG targets have been adjusted to the end of the first quarter of 2023, to coincide with the life of this Plan.

The population target for the Kildare to the end of the Plan period is 253,600, giving rise to the need for 32,000 additional residential units by 2023. This equates to a population increase of 17% over 2011 levels.

The distribution of housing targets over the plan period, in accordance with the Core Strategy is outlined in Table 3.2. It should be noted that in calculating unit projections, the RPGs apply a standardised vacancy rate of 6.5% to reflect the need for the market to operate efficiently and to allow for the normal turnover of the housing stock.

In the RPGs the four Metropolitan towns of Maynooth, Celbridge, Leixlip and Kilcock must accommodate a minimum of 35% of the total growth rate allocation for the county. This target will increase their share of the total population in the county from 25% in 2011 to 27% in 2023.

The RPGs objective is to allocate growth within the Hinterland towns of Naas and Newbridge and to consolidate growth in Kildare, Athy, Monasterevin and Kilcullen. This is achieved by allocating a minimum 41% of the total growth rate for the county to these towns. This will increase their share of the total population in the county from 32% in 2011 to 35% in 2023.

	Settlement	Housing Unit Allocation 2016-2023	% County Total	% Allocation Metro/Hinterland
Metropolitan Allocation	Leixlip			
	Maynooth			
	Celbridge	11,200	35%	35%
	Kilcock			
Hinterland Town Allocation	Naas			
	Newbridge			
	Kildare			
	Monasterevin	13,120	41%	
	Athy			
	Kilcullen			
Rural Areas	Small Towns			65%
	Villages			
	Rural Settlements	7,680	24%	
	Rural Nodes			
	One-off Rural Housing			
Total		32,000	100%	

Table 3.2: Housing Allocation 2016 - 2023

Table 3.3 lists the percentage allocation of growth in the various towns, villages and settlements in Kildare. Expansion in small towns is managed by retaining the 9% growth rate allocated over the period 2011-2017 to these settlements. The remaining 10% growth rate is allocated to the rural hinterland with 2% designated to Rural Settlements and Rural Nodes and 8% allocated to the wider rural area.

The percentage of the population residing in the County's towns and villages will continue to increase over the period of this Plan. While the proportion living in rural settlements and the rural countryside is planned to reduce, the absolute numbers in these areas is expected to increase.

	Settlement Type	Towns/Villages	2011 Pop Census	2011 Units Census	New Unit Target 2011-2023	Allocated Growth (%) 2011-2023 (Proposed)
ZONED LAND	Large Growth Town I	Naas*	20,713	7685	4,768	14.90%
	Large Growth Town II	Maynooth**	12,510	4923	3,488	10.90%
		Leixlip	15,452	5506	2,240	7.00%
		Newbridge	21,561	8216	3,712	11.60%
	Moderate Sustainable Growth Towns (6)	Celbridge	19,537	6911	4,224	13.20%
		Kilcock**	5,533	2160	1,280	4.00%
		Kildare	8,142	3263	1,504	4.70%
		Monasterevin	3,710	1617	832	2.60%
		Kilcullen	3,437	1383	800	2.50%
		Athy*	9,926	4301	1,536	4.80%
	Small Towns (8)	Clane	6,702	2637	768	2.40%
		Prosperous	2,248	759	320	1.00%
		Rathangan	2,374	928	288	0.90%
		Sallins	5,283	1978	608	1.90%
		Athgarvan	1,016	337	224	0.70%
Castledermot		1,398	636	160	0.50%	
Derrinturn		1,541	427	192	0.60%	
Kill		3,095	1200	416	1.30%	
Villages (15)	Johnstown (1,004), Straffan (635), Ballymore-Eustace (872), Allenwood (845), Johnstownbridge (650), Coill Dubh (687) /Coolearagh (384), Kilmeague (997), Caragh (882), Kildangan (470), Suncroft (735), Robertstown (669) & Ballitore (556) /Crookstown (129) /Moone 144) /Timolin (96)	9,779	3029	1,184	3.70%	
RURAL HINTERLAND	Rural Settlements (18) (2015 Survey)	Broadford (45), Milltown (177), Kilteel (163), Staplestown (98), Ardclough (153), Allen (62), Brannockstown (186), Twomilehouse (263), Brownstown (456), Cutbush (246), Maddenstown (141), Nurney (342), Calverstown (459), Rathcoffey (170), Narraghmore (229), Maganey/Levitstown (69), Kilmead (258) & Kilberry (163)	2,960	1950	416	1.30%
	Rural Nodes (23)	Clogherinka, Cadamstown, Kilshanchoe, Newtown, Tirmoghlan, Carbury, Timahoe, Lackagh/Mountrice, Ballyshannon, Ballyroe, Kilkea, Ellistown, Newtownmoneenluggagh, Kildoon, Booleigh, Castlemitchell, Williamstown, Clongorey/Blacktrench, Ballyteague, Lullymore, Ticknevin, Tipperkevin & Killina, Moyvalley & Rathmore/Eadestown	53,395	18717	155	0.50%
	Rural Dwellers				2,560	8.00%
ZONED LAND	Blessington Environs		429	160	320	1.00%
County Total			210,312	78,794	32,000	100%
<p>* Following the dissolution of the Town Councils, the Draft CDP incorporates the areas of the former Naas and Athy Town Councils and LAP's will be prepared for these Towns.</p> <p>**The Core Strategy figures do not include Meath County Council's allocation for housing in the environs of Maynooth and Kilcock as follows:</p> <ul style="list-style-type: none"> • Maynooth – 200 residential units • Kilcock - 398 units under Phase 1 (11.5 ha) and a further 65 ha of residential land under Phase 2 						

Table 3.3: Settlement Hierarchy – Population and Housing Unit Allocation 2016 – 2023

3.6 Development Capacity

In order to implement the settlement strategy of this Plan, an understanding of the existing development capacity within each of the designated towns and villages is required. It should also be noted that the relevant requirements of the Habitats Directive and the River Basin Management Plans and Flood Risk Assessment may also impact on the development potential of particular areas.

Table 3.4 details the development capacity of undeveloped zoned and un-zoned land in the county. The number of housing units granted planning permission within the last five years and not built is also provided for each town and village. This information was sourced from a Housing Land Availability Study carried out for 2015, and updated where appropriate.

While Table 3.4 illustrates that sufficient land is zoned to cater for the housing demands of the county up to 2023 and beyond, the location of zoned land does not fully accord with the housing allocations in the settlement strategy as outlined in Table 3.3.

Three of the four Metropolitan towns in the north east of the county have insufficient zoned land to cater for the target allocation over the period of this Plan. Kilcock has a slight oversupply while both Maynooth and Celbridge have an undersupply. This will be addressed through the relevant LAPs.

Within the Hinterland area the towns of Kildare, Athy and Sallins have surplus capacity for residential development. Strategic policies to control phasing of land are set out in the Kildare LAP and a similar approach can be adopted for the forthcoming Athy LAP to ensure compliance with the provisions of the Settlement Strategy. The Sallins LAP was adopted on 9th March 2016 and is the subject of a draft Ministerial Direction pursuant to Section 31 of the Planning and Development Act 2000 (as amended) in relation to the zoning of land.

Volume 2 of the Draft Kildare County Development Plan 2017-2023 sets out a planning framework for the future development of each of the Small Towns, Environs, Villages and Rural Settlements. Section 1 sets out the planning framework for the six small towns with a population of under 5,000 people (Kill, Prosperous, Rathangan, Athgarvan, Derrinturn and

Castledermot). Section 2 sets out the land use strategy for the Villages and Rural Settlements. The planning framework for all towns, environs areas, villages and rural settlements accords with their designated role within the overall core strategy.

A strategic land use and transportation study of north east Kildare including the Metropolitan area towns of Leixlip, Maynooth, Celbridge and Kilcock involving all strategic stakeholders (including Meath, Fingal and South Dublin County Councils) will be prepared, which will inform the future planning and development of this area.

Table 3.4 Development Capacity in Kildare

Housing Capacity	Year of Plan	Quantum of Undeveloped Zoned Land 2015 (Ha)	Core Strategy Allocation 2016-2023	Potential Units Deliverable 2015**	2016-2023 Capacity Deficit (units)***	2016-2023 Capacity Surplus (units)***	Units Granted / Not Built
Naas & Environs	TP 2011	165.78	4,768	4,626	142		1,072
Maynooth****	LAP 2013	70	3,488	2,385	1,103		862
Leixlip	LAP 2010	63	2,240	2,209	31		68
Newbridge	LAP 2013	108	3,712	3,133	579		739
Celbridge	LAP 2010	83	4,224	2,681	1543		145
Kilcock**	LAP 2015	57	1,280	1,577		297	651
Kildare	LAP 2012	134	1,504	3,554		2050	1,013
Monasterevin	LAP 2016	26	832	576	256		207
Kilcullen	LAP 2014	36	800	798	2		151
Athy	TP 2012	105	1,536	1,896		360	678
Clane	LAP 2009	45	768	823		55	331
Prosperous	CDP	24	320	467		147	27
Rathangan	CDP	24.2	288	486		198	140
Sallins	2016 LAP	33.5	608	1,123		515	153
Athgarvan	CDP	15	224	301		77	39
Castledermot	CDP	14.5	160	274		114	135
Derrinturn	CDP	17.4	192	301		109	148
Kill	CDP	28	416	603		187	355
Johnstown, Straffan, Ballymore-Eustace, Allenwood, Johnstownbridge, Coill Dubh /Coolearagh, Kilmeague, Caragh, Kildangan, Suncroft, Robertstown & Ballitore /Crookstown /Moone /Timolin (See Table 2.3 (Volume 2 Section 2) for zoning)	CDP	See Village Plans	1184	1184	-	-	611
Blessington Environs	CDP	26.2	320	309			-
Rural Settlements	CDP	-	416	402			-
Rural Nodes	CDP	-	155	155			-
Rural Dwellers	CDP	-	2,560	2,474			-
Total		-	32,000	33,011	3656	4109	7,525
Net Capacity 2016-2013				32,558			

*The capacity of undeveloped zoned land in the county was calculated as part of the Housing Land Availability Survey 2015. This survey determined the capacity of all undeveloped zoned land in the county based on the density standards set out in each Development Plan or Local Area Plan.
 ** The Net Capacity figure is the sum of all lands currently zoned, adjusted to exclude surplus zoning (capacity beyond the plan period) and include deficits that will be addressed through LAP's.
 ****The Core Strategy figures do not include Meath County Council's allocation for housing in the environs of Maynooth and Kilcock (refer to Table 3.3 for details)

3.7 Infrastructural Deficiencies and Environmental Constraints

The development targets set out for each designated settlement are subject to the capacity of necessary physical infrastructure and the ability of receiving environments to accommodate any proposed growth.

All potential developments will be subject to adequate physical services being available in terms of transportation, infrastructure, potable water, wastewater and surface water drainage.

3.8 Settlement Strategy Policies

It is the policy of the Council:

- SS 1: To manage the county's settlement pattern in accordance with the population and housing unit allocations set out in the RPGs, the Settlement Strategy and hierarchy of settlements set out in Table 3.1.
- SS2: To direct growth into the Large Growth Towns, followed by Moderate Sustainable Growth Towns and Small Towns, whilst also recognising the settlement requirements of rural communities.
- SS 3: To ensure that the zoning of lands is in accordance with the Core Strategy and settlement strategy.
- SS 4: To phase lands for development where over zoning has taken place. Phasing will be based on a clear sequential approach with the zoning extending outwards from the town/village core. A strong emphasis will also be placed on encouraging infill opportunities and better use of underutilised lands with options and opportunities for brownfield /regeneration prioritised.
- SS 5: To provide that where infrastructural deficits within a particular growth area cannot be overcome within the period of this Plan, the growth anticipated for that development centre will be allocated to other serviced towns within that level or to serviced towns at a higher level of the Settlement Hierarchy.

- SS 6: To implement through appropriate policies, the principles and guidance set out in:
 - the DoEHLG Guidelines 'Sustainable Residential Development in Urban Areas' (May 2009) and accompanying 'Urban Design Manual - A Best Practice Guide' (May 2009): and
 - The Design Manual for Urban Roads and Streets (March 2013)

In the preparation and review of town, village and settlement plans.

3.9 Settlement Strategy Objectives

It is an objective of the Council:

- SO 1: To support the sustainable long-term growth of the Metropolitan Area towns of Leixlip, Maynooth, Celbridge and Kilcock and **zone additional lands**, where appropriate, to meet the requirements of the Core Strategy and Settlement Hierarchy of this Plan.
- SO 2: To carry out a strategic Land Use, Employment and Transportation Study of north east Kildare including the Metropolitan area towns of Leixlip (and Collinstown), Maynooth, Celbridge and Kilcock. The preparation of the study will have regard to existing and emerging local area plans. It is envisaged that the study will involve the participation of all strategic stakeholders, including the National Transportation Authority, adjoining local authorities (i.e. Meath, Fingal and South Dublin County Councils), the Regional Assembly, transportation providers, Waterways Ireland, Government Departments and Environmental Agencies.
- SO 3: To facilitate the implementation of the settlement strategy through the prioritisation of key strategic infrastructure in accordance with the Council's Capital Works Programme and subject to the availability of financial resources.
- SO 4: To ensure that the scale and form of developments envisaged within towns and

villages is appropriate to their position within the overall Settlement Hierarchy set out in Table 3.1. Due regard will be given to the DoEHLG Guidelines ‘Sustainable Residential Development in Urban Areas’ (May 2009), the accompanying ‘Urban Design Manual – A Best Practice Guide’ (May 2009) and the Urban Design Guidelines contained within Chapter 15 of this Plan.

- SO 5: To implement Section 10(8) of the Planning and Development Acts 2000-2015 as appropriate which states “ *there shall be no presumption in law that any land zoned in a particular development plan (including a development plan that has been varied) shall remain so zoned in any subsequent development plan*”.
- SO 6: To identify and retain green belt separation areas between the development boundaries of the County’s towns and villages in the interest of avoiding coalescence of settlements and to retain their distinctive character and identity.
- SO 7: To provide a greater degree of co-ordination between large population centres and corresponding growth in employment, public infrastructure, strategic and local amenities, community facilities, schools, public transport etc. through a plan-led approach.
- SO 8: To support the development of rural settlements and rural areas in a balanced, sustainable manner, having regard to the overall settlement hierarchy, social, economic and environmental characteristics of their area and their residents and in accordance with the policies and objectives set out in Chapters 4, 10 and Section 1 Volume 2 as may be appropriate.
- SO 9: To sequentially develop lands within towns and villages in accordance with the Development Plan Guidelines (DoEHLG, 2007)
- SO 10: To prepare a preliminary monitoring evaluation report on the likely significant environmental effects of implementing the County Development Plan, to coincide with the Manager's report to the Elected Members on the progress achieved in securing plan objectives within two years of the making of

the Plan. (This review is required under Section 15 of the Planning and Development Acts 2000-2015).

- SO 11 To assess as part of the mid-term review of this Plan (in accordance with Section 15 (2) of the Planning and Development Acts 2000-2015), the implications of the 2016 Census data for the county, the forthcoming National Planning Framework and the Regional Spatial and Economic Strategy and any revised national population projections / allocations issued by the DECLG and to consider revisions if appropriate to the Settlement Strategy by way of variation of this Plan.

Chapter 4

Housing



4

HOUSING

4.0 Housing

Aim: To facilitate the provision of high quality residential developments at appropriate locations in line with the settlement strategy. To ensure the provision of appropriate densities at suitable locations; to include an appropriate mix of house sizes, types and tenures in order to meet a variety of household needs and to promote balanced and sustainable communities.

4.1 Introduction

The Council has statutory obligations to ensure that sufficient land is zoned for all types of housing to meet the projected housing requirements of the county over the Plan period 2017-2023. A core objective of the National Housing Policy Statement DECLG (2011) is

'to enable each household to have access to good quality housing that is appropriate to its circumstances and in a community of its choice'.

With rapid housing growth in the period 1991 to 2011, Kildare experienced a 71.5% increase in its population. The more recent growth rate of population from 2006 to 2011 of 12.9% is the second highest in the State. Over 72% of the county's population live on 5% of the county's total land area, with the northeast of the county having the highest population densities.

Expansion will focus on the creation of sustainable communities at locations that can be served by the necessary infrastructure. This approach will make the best use of the county's land and infrastructure resources by ensuring that new development is linked to existing transport services, physical and social infrastructure and amenities.

Housing provision will be informed by the housing needs of the county while having regard to the following in relation to Kildare:

- Larger than average household size;
- Rapidly increasing number of people 65 years and over; and
- Third youngest population in the State.

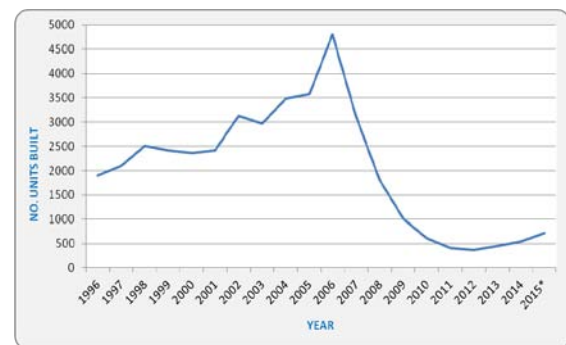


Figure 4.1: House Completions Co. Kildare 1996-2015

4.1.1 Policy Context

A number of national policy publications provide guidance on how to deliver quality urban areas and sustainable urban communities.

Planning applications in towns, villages and settlements should take cognisance of the following documents:

- Urban Regeneration and Housing Act 2015 (Part V);
- Sustainable Urban Housing: Design Standards for New Apartments, Guidelines for Planning Authorities (2015);
- Design Manual for Urban Roads and Streets (2013) (DMURS);
- Sustainable Residential Development in Urban Areas (2009);
- Urban Design Manual A Best Practice Guide (2009).
- Government Policy on Architecture 2009-2015 (2009);
- Best Practice Guidelines Quality Housing for Sustainable Communities (2007).

4.1.2 Housing Strategy

The preparation of a Housing Strategy which is included in Appendix 1 of this Plan is a mandatory requirement of the Planning and Development Acts 2000-2015. The Housing Strategy shall estimate the need for social and affordable housing in the county. Part V of the Planning and Development Acts 2000-2015 requires that in preparing a Housing Strategy a planning authority shall take into account:

- Most recent social housing needs;
- Consultation with approved housing bodies in its functional area; and
- Government policies and objectives that relate to housing and in particular social integration.

The Housing Strategy also assesses the mix of housing types and tenures that are required to serve the needs of the county's forecast population and sets out a range of measures to address housing segregation and provide social housing including the reservation of lands for social housing. The Strategy is based on the population and housing projections set out in the Core Strategy, the most recent summary of social housing assessment within the county, the Social Housing Strategy 2020 (2014) and the Implementation Plan on the State's Response to Homelessness (2014).

The Core Strategy projects a likely need for **32,000** additional housing units in Kildare over the period 2016-2023. The Housing Strategy forecasts that 1,283 social housing units will need to be provided up to 2017.

Pursuant to Part V of the Planning and Development Acts 2000-2015, a 10% social housing requirement will be applied to planning permissions for new residential development on lands zoned solely for residential, or a mixture of residential or other uses.

Policy: General Housing

It is the policy of the Council:

HS 1: To implement the Housing Strategy 2017-2023 (and any superseding Housing Strategy agreed by the Council) and to carry out a review of the Housing Strategy as part of the mandatory two year progress report of the County Development Plan.

Objectives: General Housing

It is an objective of the Council:

HSO 1: To secure the implementation of the Housing Strategy 2017-2023.

HSO 2: To apply a 10% social housing requirement, pursuant to Part V of the Planning and Development Acts 2000-2015 to all sites that are zoned solely for residential use, or for a mixture of residential and other uses.

HSO 3: To increase the stock of social housing within the county in order to meet the long term housing needs of those households on the local authority housing list.

HSO 4: To promote social integration and facilitate a diverse range of dwelling tenures within housing developments, including social housing within all Municipal District Areas of the county.

HSO 5: To build and support the delivery of new housing appropriate to the needs of the county in terms of the demand for social housing, the needs of older people, homeless peoples, students, people with disabilities, and the Traveller community.

HSO 6: To meet the county's housing need for social housing provision through a range of mechanisms, including Part V of the Planning and Development Acts 2000-2015, a social housing building programme, acquisition, leasing, the Housing Assistance Payment (HAP) scheme, the Rental Accommodation

Scheme (RAS) and the utilisation of existing housing stock.

HSO 7: To work in partnership with statutory and voluntary agencies in assessing and addressing the needs and requirements of individuals for housing in Kildare.

HSO 8: To ensure that appropriate mix of housing types and sizes are provided in each residential development.

4.2 Housing Supply

The Core Strategy identifies for approximately **32,000** housing units in the county up to 2023. Chapter 3 sets out growth targets for towns, villages, settlements and rural areas during the Plan period. Growth is directed based on the status of the town or settlement within the settlement hierarchy and the capacity of physical and social infrastructure and the environment to accommodate growth.

The Plan will support consolidation through infill development and the redevelopment of areas that are in need of renewal and the sustainable extension of established urban areas.

Policy: Housing Supply

It is the policy of the Council:

HU 1: To seek to ensure that sufficient zoned land continues to be available at appropriate locations to fulfil the housing requirements of the county as set out in the Core Strategy.

Objective: Housing Supply

It is an objective of the Council:

HUO 1: To ensure that sufficient and appropriately located land is zoned to satisfy development needs within the county, in compliance with the core strategy and settlement strategy set out in this Plan.

4.3 Sustainable Communities

Creating a sustainable neighbourhood requires the provision of a range of facilities and services to cater for all, such as schools, care centres, cultural spaces and good public transport links, all within walking distance of each other.

Sustainable neighbourhoods must also incorporate quality living spaces, amenity areas and green infrastructure. The provision of such social facilities and services involves a number of agencies and requires an inter-agency response to ensure the timely delivery of necessary infrastructure. Central to the delivery of social infrastructure is to ensure the optimum use of community facilities and services between neighbourhoods and communities throughout the town.

Policy: Sustainable Communities

It is the policy of the Council:

HC 1: To support the development of sustainable communities and to ensure that new housing development is carried out in accordance with Government policy in relation to the development of housing and residential communities.

Objectives: Sustainable Communities

It is an objective of the Council:

HCO 1: To have regard to the DEHLG Guidelines 'Quality Housing for Sustainable Communities – Design Guidelines' (2007), which provide guidance on the efficient use of land, infrastructure and energy, the design and orientation of dwellings, the optimum use of renewable sources of energy and the use of scarce natural resources in the construction, maintenance and management of dwellings.

HCO 2: To encourage appropriate densities for new housing development in different locations through the local area plan process while recognising the need to protect existing residential communities and the established character of the area.

HCO 3: To ensure that all new urban development is of a high design quality and supports the achievement of successful urban spaces and sustainable communities.

HCO 4: To require the submission of a design statements with planning applications that incorporate 10 or more residential units.

4.4 Housing Urban Design

Guidelines for Planning Authorities in relation to residential development advocate a holistic approach to the creation of sustainable communities and residential neighbourhoods with an emphasis on the design of quality urban environments.

The Guidelines on Quality Housing for Sustainable Communities, DEHLG (2007) advise that successful design and good quality sustainable housing developments require a balance between a range of issues such as accessibility, security, safety, privacy, community interaction, availability of appropriate services and the provision of adequate, good quality space.

The Guidelines for Planning Authorities on Sustainable Residential Development in Urban Areas, DEHLG (2009) set out urban design criteria that should be used in the design of all residential areas. Best practice examples of the implementations of these urban design criteria are illustrated under the companion Urban Design Manual – A Best Practice Guide, DEHLG (2009). This Manual sets out a series of non-prescriptive questions which should be considered during the design process.

The Design Manual for Urban Roads and Streets, DTTAS & DECLG (2013) provides further guidance in relation to the design of streets and presents a series of principles, approaches and standards to be applied to streets to create safe and successful places.

Policy: Housing Urban Design

It is the policy of the Council to:

HD 1: Ensure that all new residential development within the county is of high quality design and complies with Government guidance on the design of sustainable residential development and urban streets.

Objectives: Housing Urban Design

It is an objective of the Council to:

HDO 1: To ensure that residential development contributes to the creation of sustainable communities in accordance with the requirements of the Guidelines for Planning Authorities on Sustainable Residential Development in Urban Areas, DEHLG (2009) and the companion Urban Design Manual- A Best Practice Guide, DEHLG (2009).

HDO 2: To ensure that residential development provides an integrated and balanced approach to movement, place making and streetscape design in accordance with the requirements of the Design Manual for Urban Roads and Streets, DEHLG (2013).

HDO 3: To encourage appropriate design and densities for new residential development while recognising the need to protect existing residential communities and the established character of the area. Where appropriate, local area plans may incorporate additional guidance in the form of design briefs for important, sensitive or larger development sites.

4-5 Location and Density

houses in the rural area is particularly high.

The DEHLG's Guidelines for Planning Authorities on Sustainable Residential Development in Urban Area (2009) outline sustainable approaches to the development of urban areas. The guidelines recognise that land is a scarce resource that needs to be used efficiently. These guidelines set out a range of appropriate residential densities for different contexts based on site factors and the level of access to services and facilities, including transport.

Densities should take account of the location of a site, the proposed mix of dwelling types and the availability of public transport services. As a general principle, higher densities should be located within walking distance of town and district centres and high capacity public transport facilities.

Policy: Location and Density

It is the policy of the Council:

LD 1: To promote residential densities appropriate to its location and surrounding context.

Objectives: Location and Design

It is an objective of the Council:

LDO 1: To ensure that the density of residential development maximises the value of existing and planned physical and social infrastructure and makes efficient use of zoned lands in accordance with the Guidelines for Planning Authorities on Sustainable Residential Development in Urban Areas, DEHLG (2009).

LDO 3: To require higher residential densities at appropriate locations as set out in the Guidelines for Planning Authorities on Sustainable Residential Development in Urban Areas, DEHLG (2009).

LDO 4: To recognise that lower densities /serviced sites in certain towns and villages may be considered on serviced land where the demand for the development of single

Table 4.1 Guidance on appropriate locations for new residential development (Guidelines for Planning Authorities on Sustainable Residential Development in Urban Areas, 2009)

Locations Appropriate for New Residential Development

Town Centre and Brownfield Sites

Large towns often contain central sites of strategic importance, some of which may be brownfield in nature. These sites have the greatest potential for the creation of sustainable patterns of development. They can also assist in regeneration, making more intensive use of existing infrastructure, support local services and employment, encourage affordable housing provision and sustain alternative modes of travel such as walking, cycling and public transport.

Public Transport Corridors

To maximise the return on transport investment, it is important that land use planning underpins the efficiency of public transport services by sustainable settlement patterns – including appropriate densities – on lands within existing or planned transport corridors. Walking distances from public transport nodes (e.g. stations /bus stops) shall be used in defining such corridors within local area plans. Higher densities shall be determined on a site by site basis for sites within 500 metres walking distance of a bus stop, or within 1km of a rail station with decreasing densities with distance away from such nodes. These densities shall take into account the capacity of public transport.

Inner Suburban / Infill

The existing built fabric of large towns often contains residential areas where additional dwellings can be accommodated without compromising the existing residential amenity or residential character of the area. The provision of additional dwellings within inner suburban areas of towns can be provided either by infill or by sub-division. Infill residential development may range from small gap infill, unused or derelict land and backland areas, up to larger residual sites or sites assembled from a multiplicity of ownerships. Sub-division of sites can be achieved where large houses on relatively extensive sites can accommodate new residential development without a dramatic alteration in the character of the area or a negative impact on existing residential amenities. Sub-division shall be considered subject to safeguards regarding residential amenity, internal space standards, private and public open space, car parking and maintenance of the public character of the area.

Institutional Lands

Institutional lands may be located in suburban areas and characterised by large buildings set in substantial open lands which in some cases may offer recreational or amenity open space opportunity to the wider community. Where a local area plan has indicated that such lands should be developed for residential purposes, it may be appropriate to retain some of the open character of the lands. The quantum, type and nature of open space to be retained shall be determined by an assessment of the nature of the existing site and the quality and provision of existing or proposed open space in the area generally. Proposed development must also have regard to the policies and objectives for architectural and archaeological heritage set out in Chapter 12 of this Plan. The relevant local area plan shall set targets for density yields, recreational uses and urban form with a clear objective of retaining the open character. In the absence of such detail, any application for development of institutional lands shall be accompanied by a masterplan outlining proposals for the entire landholding.

Outer Suburban / ‘Greenfield’ Sites

Outer Suburban or ‘Greenfield’ sites are the open lands on the edge of large towns. The development of these sites may require the provision of new infrastructure, roads, sewers and ancillary social and commercial facilities, schools, shops, employment and community facilities. It is therefore necessary to achieve net residential densities that make efficient use of these lands in the context of their location and provide a variety of housing types in order to justify the development of these sites. In certain cases, to facilitate a choice of housing types within the county, limited provision may be made within large towns for lower density schemes provided that, within a neighbourhood or district as a whole appropriate densities are achieved.

Centrally Located Sites within Small Town / Village

The emphasis in designing and considering new proposals should be on achieving a good mixed quality development that reinforces the existing urban form, makes effective use of premium, centrally located land and contributes to a sense of place by strengthening, for example, the street pattern or creating new streets. Innovation and flexibility will be essential in the interpretation of standards so that they do not become inflexible obstacles to the achievement of an attractive village and small town character in new developments.

Edge of centre sites within small town/village

The emphasis is on achieving successful transition from central areas to areas at the edge of the smaller town or village. Development of such sites tends to be predominantly residential in character and given the transitional nature of such sites, densities in the range of 20-35 dwellings per hectare will be appropriate including a wide variety of housing types from detached dwellings to terraced type accommodation.

Edge of small town / village

In order to offer an effective alternative to the provision of single houses in surrounding unserviced rural areas, it is appropriate to consider proposals for developments with densities of less than 15 - 20 dwellings per hectare along or inside the edge of smaller towns and villages, as long as such lower density development does not represent more than 20% of the total new planned housing stock of the small town or village in question. Such development also needs to ensure the definition of a strong urban edge that defines a clear distinction between urban and the open countryside. The quality of new development will also be key.

Rural settlements

The emphasis is on the sequential development of lands in small rural settlements in a sequence extending outwards from the centre, with undeveloped lands closest to the settlement core being given first priority. In order to offer an effective alternative to the provision of single houses in surrounding unserviced rural areas, proposals for developments with densities of 15 dwellings per hectare will be considered. The sequencing of development should avoid significant “leap-frogging” where development of new residential areas takes place at some remove from the existing contiguous settlement. The overall expansion of larger rural settlements should proceed on the basis of a number of well-integrated sites within and around the village core. Individual housing schemes will generally not be larger than about 10-12 units. A strong emphasis will also be placed on encouraging infill opportunities.

Table 4.2 Indicative Density Levels (informed by DECLGs Guidelines for Planning Authorities on Sustainable Residential Development in Urban Areas, 2009)

Category	Location for New Residential Development	General Density Parameters (Units per Ha)	
Large Towns (Pop >5,000)	Town Centre & Brownfield Sites	Site Specific	Subject to the design principles and standards set out in: Chapter 12 (Architecture and archaeological Heritage) Chapter 16 Urban Design Guide and Chapter 17 (Development Management Standards) of this Plan
	Public Transport Corridors	50 units per ha	
	Inner suburban/infill	Site Specific	
	Institutional Lands	35-50units per ha	
	Outer Suburban /'Greenfield'	30-50 units per ha	
Small Towns & Villages I (Pop 2,000-5,000) and Small Towns & Villages (Pop 400-2,000)	Centrally located sites within Small Towns/Village	30-40 units per ha	
	Edge of centre sites within Small Town/Village	20-35 units per ha	
	Edge of Small Town/Village	15-20 units per ha with lower density in some cases	
Rural Settlements (Pop 50-600)	Infill, backland and edge of centre sites within Rural Settlements	15 units per ha with lower density in some cases	

4.6 Mix of Dwelling Types

The average household size is 2.94 persons in Kildare. This is down from 3.19 in 2002 and 3.01 in 2006. Kildare has a rapidly increasing '65 and over' age cohort, representing 7.9% of residents in the county. The county also has a high level of population in the 0-4 and 5-12 age cohorts. Therefore, this Plan sets out to ensure that new residential development provides a wide variety of housing types that reflect and cater for the diverse housing needs of the county's population.

Housing variety and mix will be carefully considered when assessing planning applications for all residential developments. Where required a statement should detail the proposed housing mix and why it is considered appropriate, having regard to the issues outlined above.

Policy: Mix of Dwelling Types

It is the policy of the Council to:

MD 1: Ensure that a wide variety of adaptable housing types, sizes and tenures are provided in the county in accordance with the Guidelines for Planning Authorities on Sustainable Residential Development in Urban Areas and the accompanying Urban Design Manual to support a variety of household types.

Objective: Mix of Dwelling Types

MDO 1: To require that new residential developments provide for a wide variety of housing types, sizes and tenures.

MDO 2: To specify target housing mixes, as appropriate, for certain sites and settlements as part of the Local Area Plan, Small Town Plan or Settlement Plan processes.

MDO 3: To require that applications for residential or mixed use development with a residential element are accompanied by a Statement of Housing Mix, in accordance with Table 17.3, to address the mix of dwelling types proposed. The Statement of Housing Mix should demonstrate a need for such accommodation,

based on local demand and the demographic profile of the area.

4.7 Specific Needs Housing

Housing for older people

The changing nature of the age profile of the county requires greater consideration of the housing needs of the elderly. There are two aspects which need to be addressed in order to provide housing for older people:

- (a) Sheltered housing, nursing homes and other residential facilities catering specifically for older people should be appropriately located close to public transport, community facilities, retail and other amenities.
- (b) For those who wish to continue to live independently in their community but wish to downsize, it is important to provide a range of attractive and appropriately located accommodation choices which will in turn address the underutilisation of larger houses, particularly in more established areas.

Student Accommodation

The provision of appropriate student accommodation will enable Maynooth University to continue to develop as a national and international centre for education and research.

Purpose built student accommodation is generally of a higher density with a range of ancillary facilities appropriate for student living. Student accommodation should be located convenient to the University by foot, bicycle or public transport and generally, either within the college campus or appropriately zoned and located on lands within Maynooth Town.

Traveller Accommodation

The Draft Traveller Accommodation Programme 2014-2018 sets out the Council's policy regarding the provision of Traveller Accommodation. The Council will, as necessary, continue to update its accommodation programme for the Travelling Community. The Council will endeavour to provide accommodation for members of the Travelling Community.

Homelessness

The Council will continue to work in conjunction with voluntary groups and other agencies in the provision of emergency accommodation for the homeless and for those in need of crisis facilities.

Special Needs Housing

The Council will support the provision of housing to cater for the needs of persons with special needs, such as persons with physical disabilities and/or learning disabilities. This accommodation should be appropriately located close to facilities and services.

Policies: Specific Needs Housing

It is the policy of the Council:

- SN 1: To seek to ensure that groups with special housing needs, such as the elderly, people with disabilities, the homeless, those in need of emergency accommodation and Travellers are accommodated in a way suitable to their specific needs.
- SN 2: To support the provision of accommodation for older people in established residential and mixed use areas that offer a choice and mix of accommodation types to older people for independent, semi independent living and assisted living.
- SN 3: To provide for and facilitate the provision of accommodation to meet the needs of older people and to encourage the provision of a range of housing options for elderly persons in central, convenient and easily accessible locations and to integrate such housing with mainstream housing.
- SN 4: To implement the Draft Kildare County Traveller Accommodation Programme 2014-2018 (and any superseding programmes agreed by the Council) in accordance with the principles of proper planning and sustainable development.

Objectives: Specific Needs Housing

It is an objective of the Council:

SNO1: To support:

- (a) The provision of housing for groups with specific housing needs, including the elderly, people with disabilities, the homeless, those in need of emergency accommodation and Travellers, at appropriate locations and in accordance with the policies and objectives of this Plan.
- (b) Geographical balance in the provision of housing for groups with specific housing needs.

SNO 2: To ensure the housing mix of new residential schemes takes account of the needs of older people in terms of appropriate designed, located and sized units.

SNO 3: To provide for the sub division of large houses or amalgamation of smaller houses within established areas for the purpose of providing semi independent or nursing home accommodation. Such development should be subject to the normal development management standards set out in Chapter 17 of this Plan.

SNO 4: To identify locations in Local Area Plans, Small Town Plans or Settlement Plans to cater for the needs of the elderly and promote co-location of other facilities where appropriate.

SNO 5: To carry out, during the lifetime of this Plan, a comprehensive study of options for housing for older people in those parts of the county with the highest proportions of older people and to make specific recommendations for housing provision in these areas.

SNO 6: To facilitate the development of appropriately located and designed student accommodation to allow Maynooth University to continue to develop as a national and international centre for education and research.

SNO 7: To ensure that Traveller accommodation is located in proximity to key services including education, community, health, recreation and public transport facilities.

SNO 8: To provide longer term sustainable Traveller accommodation development, while ensuring proper provision of infrastructure for all accommodation including halting sites.

SNO 9: To facilitate the provision of purpose built standalone dwellings within mixed schemes for people with special needs in conjunction with voluntary groups and other agencies.

SNO 10: To facilitate the provision of accommodation close to key services and public transport facilities that are appropriate to the needs of persons with disabilities in conjunction with the HSE, voluntary bodies and the private sector.

4.8 Design and Layout

High quality design should be guided by the principles set out in the Guidelines for Planning Authorities on Sustainable Residential Development in Urban Areas (2009), the companion Urban Design Manual – A Best Practice Guide (2009) and the Draft Apartment Guidelines 2016. Standards in relation to the quality of residential development including public open space, private open space, dwelling unit sizes, privacy and aspect are set out under Chapter 17 of this Plan. The standards are framed by the policies and objectives set out below.

Policy: Design and Layout

It is the policy of the Council to:

DL 1: Promote a high quality of design and layout in new residential development and to ensure a high quality living environment for residents, in terms of the standard of individual dwelling units and the overall layout and appearance of the development.

Objectives: Design and Layout

It is an objective of the Council:

DLO 1: To create high quality living environments for residents in terms of individual dwelling units and the overall layout, design and function of the developments through the implementation of the standards set out in Chapter 17 Development Management Standards and the principles set out in the Guidelines for Planning Authorities on Sustainable Residential Development in Urban Areas (2009) and the companion Urban Design Manual – A Best Practice Guide (2009) and the Apartment Guidelines (2016).

DLO 2: To promote new residential developments that take account of energy efficient and renewable energy opportunities.

DLO 3: To support dwellings that are designed to be sufficiently adaptable to enable people to live comfortably through different stages of their lives and changing household needs.

DLO 4: To promote the carrying out of basic habitat assessments to inform the design of new developments in order to ensure that proposals for development integrate the protection and enhancement of green infrastructure, biodiversity and landscape features (including trees and hedgerows) where possible and minimise adverse impacts on existing habitats (whether designated or not), by including mitigation and/or compensation measures, as appropriate.

4.9 Private and Semi Private Open Space

Appropriate provision shall be made for functional and attractive public open space and amenity areas as an integral part of any new development proposals. Refer to Chapter 17, Development Management Standards.

Policy: Private and Semi Private Open Space

It is the policy of the Council:

- OSO 1: To ensure that all dwelling units have access to high quality, functional private open space that is carefully integrated into the design of new residential developments.

Objectives: Private and Semi Private Open Space

It is an objective of the Council:

- OSO 1: To ensure that all private open spaces for dwellings, apartments and duplexes are design in accordance with the standards set out in the Guidelines for Planning Authorities on Design Standards for New Apartments (2015), the Guidelines for Planning Authorities on Sustainable Residential Development in Urban Areas 2009 and the companion Urban Design Manual – A Best Practice Guide 2009.

4.10 Public Open Space

The provision of public space that is functional, appropriately designed and well located is a key element of high quality residential environments. Larger public open space should have active and passive recreation areas that enhances the visual character, identity and amenity of the area. Refer to Chapter 17, Development Management Standards.

Policy: Public Open Space

It is the policy of the Council:

- PS 1: To ensure that all residential development is served by a clear hierarchy and network of high quality public open spaces that enhances the visual character, identity and amenity of the area.

Objectives: Public Open Space

It is an objective of the Council:

- PSO 1: To ensure that public and semi private open space in new residential development complies with the quantitative and qualitative standards set out in the Guidelines for Planning Authorities on Sustainable

Residential Development in Urban Areas and in Chapter 17 of this Plan.

- PSO 2: To ensure that there is a clear definition between public, semi private and private open space and that all public and semi private open spaces benefit from passive surveillance from residential development.

4.11 Residential development in established urban areas - Infill, backland, subdivision of sites and corner sites.

The development of additional new housing, which respects the amenity and character of the existing residential area and is coherent and well – designed, can contribute to enhancing the vibrancy and character of an existing area while also contributing to the efficient sustainable use of serviced lands.

Sustainable intensification of existing residential areas can be achieved through infill development, the subdivision of larger houses, backland development, family flats and extension to dwelling houses. Refer to Chapter 17 of this Plan for standards in relation to this type of development.

Urban Infill and backland development

The development of underutilised infill and backland sites in existing residential areas is generally encouraged. A balance is needed between the protection of amenities, privacy, the established character of the area and new residential infill. The use of contemporary and innovative design solutions will be considered for infill and backland development and connections to the surrounding area and services should be identified and incorporated into proposals.

Extensions to dwellings

Domestic extensions are an effective way for homeowners to adapt to changing household needs without having to move house. The design, scale and layout should have regard to the amenities of adjoining properties, particularly as regards overshadowing and privacy.

Family Flat

Family flats are a way of providing additional accommodation with a level of independence for an undefined temporary period of time. Applications for family flats will be considered subject to criteria set out in Chapter 17 of this Plan.

Sub division of dwellings

New households in existing residential areas may be catered for through the sub-division of existing dwellings. The subdivision of dwellings will generally only be considered for exceptionally large dwellings on relatively extensive sites in urban areas and subject to compliance with the relevant development management standards set out in Chapter 17.

Policy: Sustainable residential development in established urban areas

It is the policy of the Council:

SR 1: To support sustainable residential development in established urban areas at appropriate locations, to support the ongoing viability of social and physical infrastructure and services and to meet the future housing needs of the county. Standards in relation to residential development in established urban areas are set out under Chapter 17 of this Plan.

Objectives: Sustainable residential development in established urban areas

It is an objective of the Council to:

SRO 1: Encourage the consolidation of existing settlements through well designed infill developments in existing residential areas, located where there are good connections to public transport and services and which comply with the policies and objectives of this Plan.

SRO 2: To consider backland development generally only where development is carried out in a planned and coordinated manner.

SRO 3: To facilitate the extension of existing dwellings in accordance with the standards set out in Chapter 17 of this Plan.

SRO 4: To facilitate the provision of a family flat or mews type development in circumstances where the planning authority is satisfied that the proposal complies with the standards set out in Chapter 17 of this Plan.

SRO 5: To facilitate sub division of larger dwellings on extensive sites in urban areas that are well served by public transport and subject to adherence to the relevant standards set out in Chapter 17 of this Plan.

4.12 Housing in Rural Areas

Aim: *To encourage the sustainable provision of one off rural housing in accordance with the settlement strategy and to ensure that development of rural areas takes place in a way that is compatible with the protection of key economic, environmental, natural and cultural heritage resources of the county.*

4.12.1 Introduction

Chapter 2 and 3 set out in the Core Strategy and Settlement Strategy for County Kildare. Population and housing targets have been allocated to towns, villages, settlements and rural areas based on the strategic recommendations of the *Regional Planning Guidelines for the Greater Dublin Area 2010-2022* (RPGs).

The Council acknowledges the distinct characteristics of rural communities in Kildare and through the policies and objectives of this Plan, will endeavour to sustain and renew rural communities. The Plan seeks to facilitate housing in rural areas for people who have a genuine need to live in rural areas and that will contribute to the rural community, while protecting rural areas from housing that would adversely impact on landscape character, environmental quality, the rural economy and the rural character of the area. The Settlement Strategy makes provision to accommodate up to 8% of the county's projected housing growth over the Plan period in rural areas. Other projected housing growth will be directed into the settlements, villages and towns of the county.

4.12.2 Policy Context

In recognition of the sustained pressure for one-off dwellings in the State a number of policy documents have been issued over the last decade outlining the policy and operational approaches for rural one off housing. Key elements of the relevant policy documents are summarised as follows:

The *National Spatial Strategy 2002-2020* (NSS), advises planning authorities to ensure that key assets in rural

areas are protected. It recognises that the demand for one off housing tends to come from two distinct areas – rural generated housing demand and urban generated housing demand.

- Rural generated housing demand arises from persons who are an intrinsic part of the rural area by way of family links to the area and/or who work in a type of employment, intrinsic to the rural economy, which requires them to live in a rural area, to be close to their rural based employment.
- Urban generated housing demand is defined as housing in rural areas sought by people living and working in urban areas. The NSS states that urban generated housing should take place, as a general principle, within the built up areas and on lands identified, through the development plan process, for integrated, serviced and sustainable development. The strategy states that towns and villages have a key role in catering for this type of housing demand in a sustainable manner.

The NSS recognises that the challenge is to ensure that the towns and villages of the county offer a variety of attractive and affordable housing options to meet the housing needs of urban communities. This will assist in mitigating excessive levels of pressure for urban generated development in rural areas, especially those closest to the environs of larger towns. It will also enhance the availability and affordability of housing in rural areas to meet the housing needs of the established rural community and accommodate sustainable population growth in a way that supports the viability of rural services provision.

The RPGs advise that where local needs assessment criteria have been satisfied and subject to satisfying good practices in relation to site location, landscape / environmental sensitivities and design, rural generated housing need should be accommodated where they arise.

Sustainable Rural Housing - Guidelines for Planning Authorities, issued by the DEHLG in 2005 identify that Kildare falls within areas under strong urban influence and also within stronger rural areas. The guidelines require that only people who are part of the rural community are facilitated for one-off housing and that there is careful management of the rural environs of

major urban areas to ensure their orderly development in the future.

The DEHLG *Circular Letter SP5/08 (2007)* provides guidance in relation to local need and occupancy conditions.

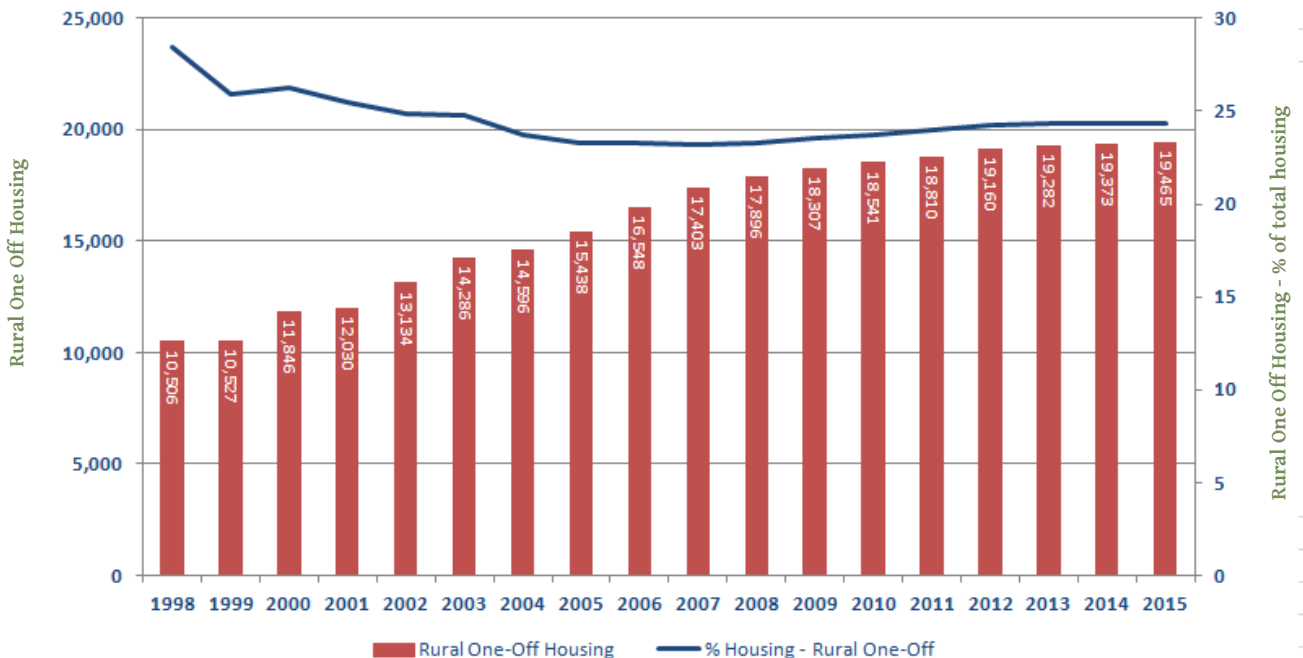
The EPAs - *Code of Practice for Wastewater Treatment and Disposal Systems Serving Single Houses (2009)* provides a framework of best practice in relation to the development of wastewater treatment and disposal in rural areas for the protection of the environment and water quality.

4.12.3 Local Context

Based on the rural typologies set out in the NSS, the rural area of Kildare falls within the ‘areas under strong urban influence’ and ‘stronger rural areas’ categories. This is evident at a local level through a strong demand for rural one-off housing. Kildare County Council commissioned the All - Island Research Observatory (AIRO), Maynooth University to undertake a study of rural housing development in the county to inform the review of the County Development Plan. The Kildare Rural Housing Study 2016, AIRO, quantifies the extent of rural housing that has occurred between 1998 and 2015 in County Kildare using GeoDirectory and Census data.

There were a total of 80,096 housing units in Kildare in 2015 and of these 19,465 or 24.2% are classified as rural one-off dwellings¹. A total of 8,959 rural one-off dwellings were constructed between 1998 and 2015 (Figure 4.2 refers). This is an average of 530 dwellings per annum.

Figure 4.2 Rural One-Off Housing in Kildare 1998-2015



¹ This refers to all dwellings situated outside of the towns, villages and settlements identified in the Kildare CDP 2011-2017.

The key findings of the Kildare Rural Housing Study, AIRO, 2016 are as follows:

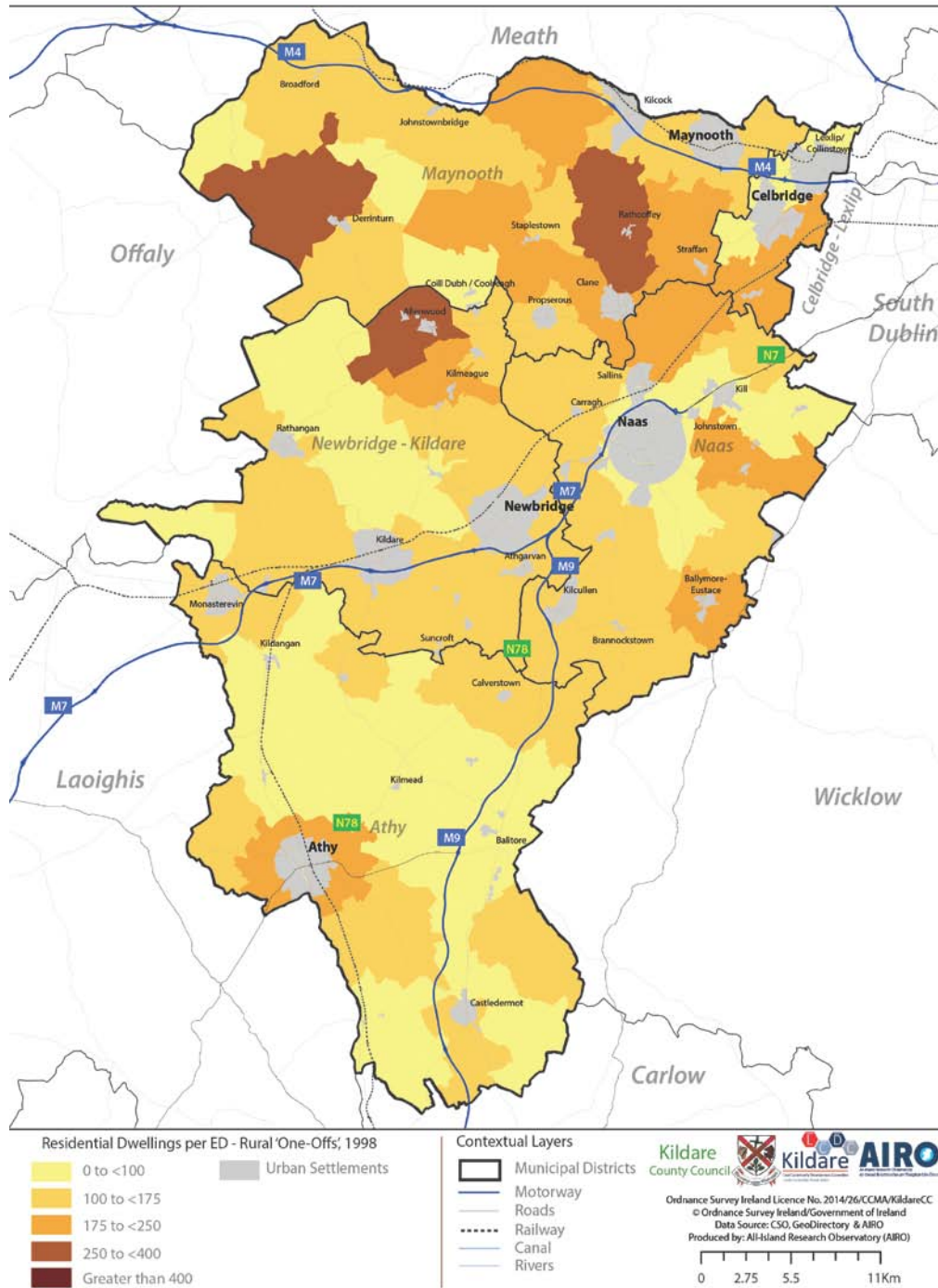
- In 1998, there were 10,464 rural one-off dwellings in County Kildare;
- In 2015 there were 19,371 rural one-off dwellings in County Kildare.
- A total of 8,959 rural one-off dwellings were constructed between 1998 and 2015, an average of 530 dwellings per annum.
- In 1998 a total of 3 Electoral Divisions had more than 250 rural one-off dwellings and no Electoral Division has more than 400 rural one-off dwellings.
- In 2015 a total of 34 Electoral Divisions had more than 250 rural one-off dwellings and of these 7 Electoral Divisions had more than 400 rural one-off dwellings.
- Rural dwellers in Kildare have a 64% higher travel time to key services when compared to occupants of dwellings in designated towns, villages or settlements in Kildare.
- The cost of providing key services such as roads, public transport, postal services, electricity and communications to dispersed rural communities in Ireland is higher than the cost of provision in designated towns, villages or settlements.

While there is a need to recognise the genuine needs of people living and working in rural areas and the contribution that they make to rural community life, the incremental level of rural housing development in the county is considered to be unsustainable in the longer term.

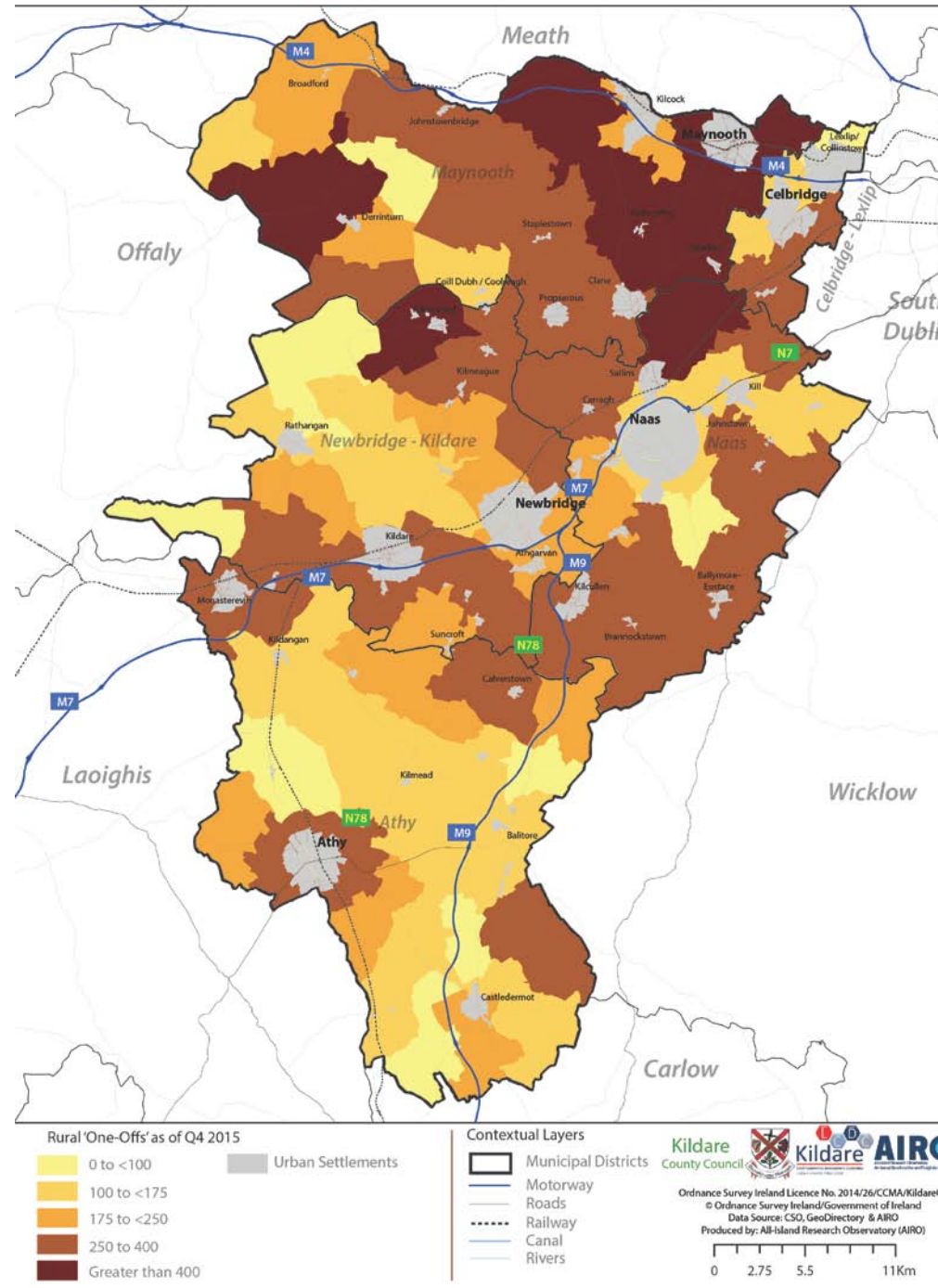
The open rural character of many areas has been eroded by piecemeal housing development and the capacity of the environment and the road network to accommodate new development is reaching its capacity in many areas of the county. This coupled with a sustained demand for rural housing that will continue into future generations creates an imperative to carefully manage future rural housing development in County Kildare and to facilitate the provision of more sustainable housing options for rural communities.

There is a need to strike a reasonable balance between the need to support sustainable development, the diversification of the rural economy, the promotion of economic development, and the protection of the environmental and natural heritage resources of the county. Maps 4.1, 4.2 and 4.3 detail the increase rural housing between 1998 and 2015 by Electoral Division.

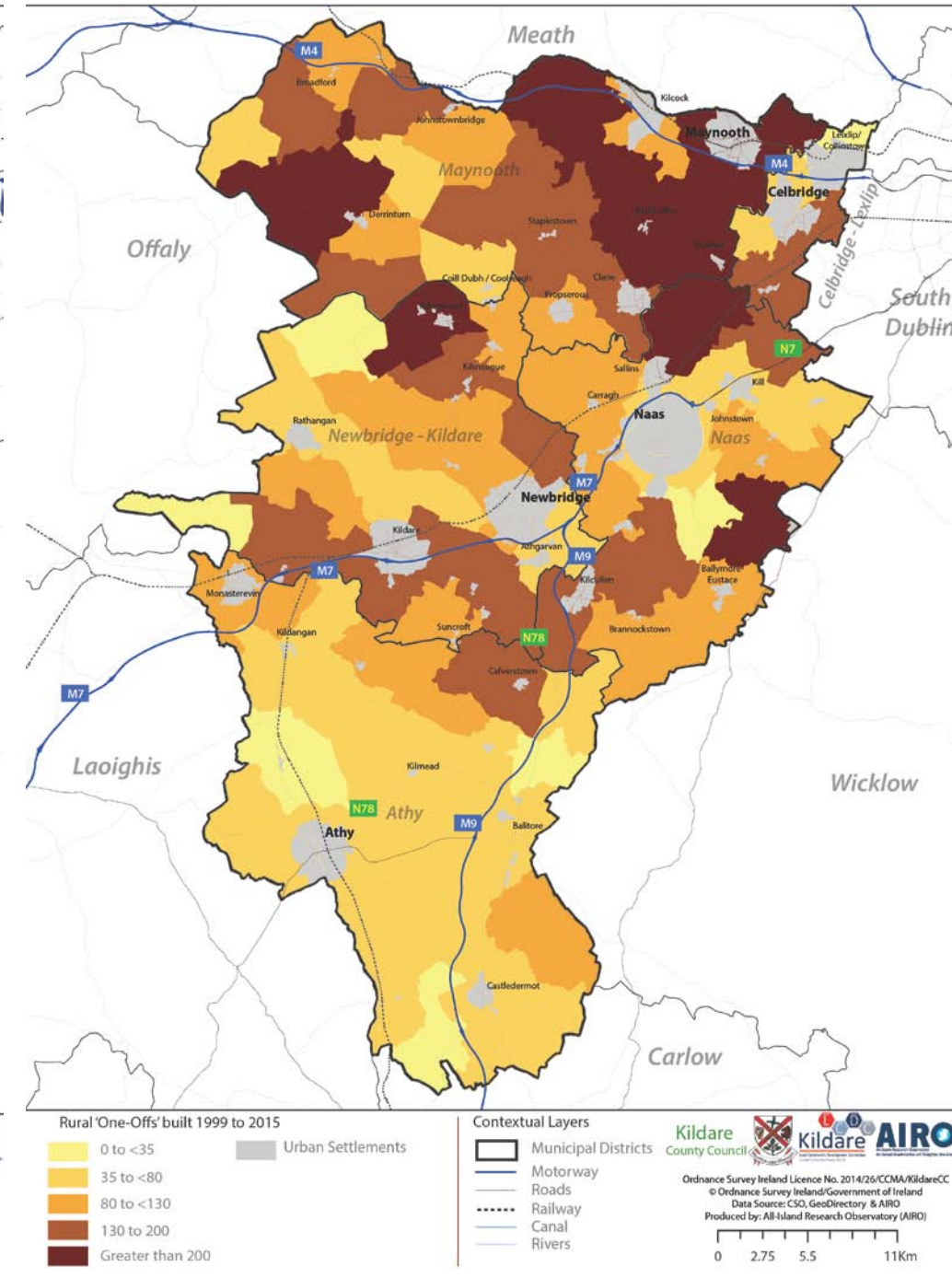
Map 4.1: Rural One Off Dwellings in 1998 (by Electoral Division)



Map 4.2: Rural One Off Dwellings as of Q 4 2015 (by Electoral Division)



Map 4.3 Rural One Off Dwellings built between 1999 and 2015 (by Electoral Division)



Map 4.1 shows all dwellings located in the rural Kildare by the end of 1998 with the majority of Electoral Divisions (EDs) accommodating up to 175 rural one off dwellings. Three EDs have greater than 250 rural one off dwellings i.e. the areas surrounding Rathcoffey, Allenwood and Derrinturn. No ED had more than 400 rural one off dwellings.

Map 4.2 shows the total number of rural one off dwellings per ED by the end of 2015. This illustrates a more widespread pattern with high concentrations of rural one off housing development i.e. over 250 units, in a much greater number of EDs. Map 4.2 also shows eight EDs with more than 400 new units per ED.

Map 4.3 shows the number of dwellings built per ED during the period 1999 to 2015. A significant level of development is evident in the north-east and north-west, with EDs surrounding Rathcoffey, Straffan, Kilcock, Derrinturn, Maynooth, Celbridge and Leixlip experiencing significant growth of greater than 200 new rural one off dwellings in the period. Almost the entire central area of the County has experienced growth of up to 200 new rural one off dwellings per ED e.g. areas surrounding Naas, Kildare, Monasterevin, Newbridge, Kilcullen and Calverstown.

4.12.5 Rural Housing Strategy

The focus of this rural strategy is to facilitate in a sustainable manner, the legitimate needs of rural communities or those who by their occupation make a significant contribution to community life in the county. It is equally important to recognise the role of the rural countryside in the economic development of the county and the need to protect the rural area as an environmental and economic resource.

The rural housing strategy seeks to:

- Formulate policies which guide residential development to the most appropriate locations in rural areas, in the interests of protecting natural and manmade assets. Key assets in rural areas such as water quality, natural / cultural heritage and the quality of the landscape must be protected;
- Apply appropriate policy criteria to regulate the provision of rural housing in accordance with the relevant national and regional guidelines; and
- Ensure best practice is applied regarding site location, landscape / environmental sensitivities, design, layout, access, drainage and impacts on soils, flood risk assessment and management, water table and water quality.

4.12.6 Rural Policy Zones

To facilitate the management of rural one off housing, Map 4.4 identifies two rural policy zones which have been identified on the basis of a number of key considerations and challenges.

These comprise:

- (i) Consideration of environmental sensitivities as informed by the Strategic Environmental Assessment which divides the county into five environmentally sensitive areas comprising:
 - Most Sensitive - unique landscape areas including The Curragh and Pollardstown Fen;

- Sensitive - being special landscape areas including the Chair of Kildare, the Northern Hills, River Liffey and River Barrow.
- High Sensitivity - landscape areas including the Western Bogland and Eastern Uplands located to the north west and south east of the county;
- Medium Sensitivity - landscape areas including Eastern Transition Lands and Southern Eastern Uplands;
- Low Sensitivity - landscape areas including the North Western Lowlands, Northern Lowlands, Central Undulating Lands and Southern Lowlands.

- (ii) Consideration of landscape character areas and landscape sensitivities (see Chapter 14). A landscape sensitivity rating is a measure of the ability of the landscape to accommodate change or intervention without suffering unacceptable impacts. The sensitivity of the landscapes in the county is rated as low, medium, high, special and unique. In general, the uplands and river valleys / water corridors have been given a high rating, transition lands, a medium rating and the lowland plains and boglands a mix of low and medium rating.
- (iii) Consideration of the Kildare Rural Housing Study, AIRO, 2016 which details the level of rural housing across the county.
- (iv) The ability of the rural area to absorb further development. This has been informed by considerations of the density of development arising from the 2011 Census and the Geo-Directory 2015 which maps one-off dwellings throughout the county. The highest concentrations of population in the rural area are located in the north east of the county and on the periphery of the main towns of Leixlip, Maynooth, Celbridge, Clane, Naas, Newbridge and Athy.

In addition there are significant levels of one-off dwellings in the rural environs of towns and villages such as, Allenwood, Derrinturn, Kilcock, Kilcullen, Kildare, Prosperous, Rathangan and Sallins and in the peripheral areas of rural villages

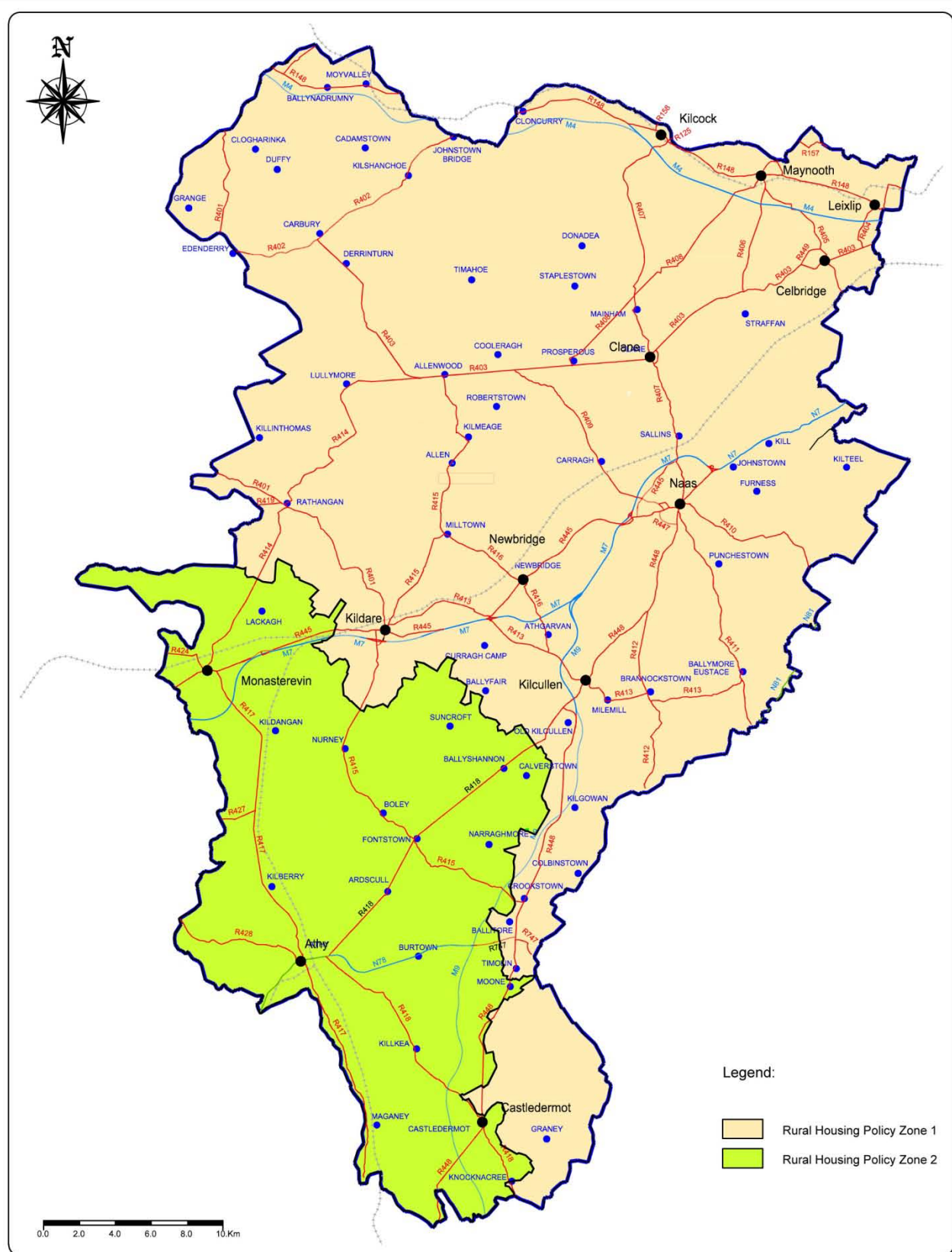
such as Allen, Caragh, Carbury, Cutbush, Kilmeague, Nurney, Rathcoffey, Suncroft, Calverstown, Brannockstown and Two Mile House and in particular along the regional and local roads serving these areas.

Consideration of (i) – (iv) above results in a categorisation of the county into rural areas with particular characteristics. These characteristics have informed the classification of the county into the following ‘Rural Housing Policy Zones’ (See Map 4.4):

- Rural Housing Policy Zone 1: Northern, central and eastern areas of the county (along the border with Wicklow) – more populated areas with higher levels of environmental sensitivity and significant development pressure.
- Rural Housing Policy Zone 2: South west of the county – areas under pressure for development but with lower concentrations of population and lower levels of environmental sensitivity.

The two Rural Housing Policy Zones have different local need criteria, which have been tailored in accordance with the sensitivity of the location (see Table 4.3). An applicant must meet a category of applicant and one of the local need criteria in order to be considered eligible for a rural one off house.

Map 4.4 Rural Housing Policy Zones




 Kildare County Council
 Planning, Community &
 Culture Department,
 Áras Chill Dara, Devoy Park,
 Naas, Co Kildare.

Kildare County Development
 Plan 2017 - 2023
 Draft Rural Housing Policy Zones

Scale: N.T.S.	Map Ref.: V1- 4.4	
Date: May 2016 <small>21.04.2016</small>	Drawing No.: 200/15/771	
<small>© Ordnance Survey Ireland. All rights reserved. Licence No.: 2009/26/CCMA (Kildare County Council)</small>	Drawn by: NH	Checked by: BR
This drawing is to be read in conjunction with the written statement		

4.12.7 Rural Housing Policy

Rural generated housing demand will be managed having regard, *inter alia*, to the applicant’s genuine local need, together with the protection of key economic, environmental, natural and heritage assets, such as the road network, water quality, important landscapes, habitats and the built heritage.

In order for an applicant to be considered for a one-off dwelling in the rural area of Kildare, an applicant must:

(A) Meet one of the following category of applicant;

1. A member of a farming family who is actively engaged in farming the family landholding

OR

2. A member of the rural community.

AND

(B) Meet one of the local need criteria (i) – (iv) set out in Table 4.3 Schedule of Need

Table 4.3(a) Schedule of Local Need Category of Applicant 1

Category of Applicant 1: A member of a farming family who is actively engaged in farming the family landholding.	
The applicant must demonstrate a genuine local need to reside in the area through active and direct involvement in the running of the family farm. The farm must be in the ownership of the applicant’s immediate family ² for a minimum of seven years preceding the date of the application for planning permission.	
Rural Housing Policy Zone 1	Rural Housing Policy Zone 2
<p>(i) Persons engaged full time in agriculture (including commercial bloodstock / horticulture), wishing to build their home in the rural area on the family landholding and who can demonstrate that they have been engaged in farming at that location for a continuous period of over 7 years, prior to making the application.</p>	<p>(i) Persons engaged full time in agriculture (including commercial bloodstock / horticulture), wishing to build their home in the rural area on the family landholding and who can demonstrate that they have been engaged in farming at that location for a continuous period of over 5 years, prior to making the application.</p>

² Immediate family members are defined as mother, father, son, daughter, brother, sister or guardian.

Table 4.3(b) Schedule of Local Need Category of Applicant

Category of Applicant 2: A member of the rural community.	
The applicant must demonstrate a genuine local need to reside close to their family home by reason of immediate family ³ ties or their active and direct involvement in a rural based enterprise.	
Rural Housing Policy Zone 1	Rural Housing Policy Zone 2
(i) Persons who have grown up and spent substantial periods of their lives (12 years) living in the rural area of Kildare, as members of the rural community and who seek to build their home in the rural area on their family landholding and who currently live in the area. Where no land is available in the family ownership, a site within 2km the original family home may be considered.	(i) Persons who have grown up and who have spent substantial periods of their lives (12 years) living in rural area of Kildare as members of the rural community and who seek to build their home in the rural area on their family landholding and who currently live in the area. Where no land is available in family ownership, a site within 5km of the original family home may be considered.
(ii) Persons who have grown up and spent substantial periods of their lives (12 years) living in the rural area of Kildare, as members of the rural community who have left the area but now wish to return to reside near to, or to care for, immediate family members, seeking to build their home in the rural area on the family landholding or on a site within 2km of the original family home.	(ii) Persons who have grown up and who have spent substantial periods of their lives (12 years) living in the rural area of Kildare as members of the rural community who have left the area but now wish to return to reside near to, or to care for immediate family members seeking to build their home in the rural area on the family landholding or on a site within 5km of the original family home.
(iii) Persons who can satisfy the Planning Authority of their commitment to operate a, full time business from their proposed home in the rural area where they have existing links to that rural area and that the business will contribute to and enhance the rural community and that the nature of such enterprise is location dependent and intrinsically linked to a rural location.	(iii) Persons who can satisfy the Planning Authority of their commitment to operate a full time business from their proposed home in the rural area where they have existing links to that rural and that the business will contribute to and enhance the rural community and that the nature of such enterprise is location dependent and intrinsically linked to a rural location.
NOTE: Applications for rural one off dwellings will be considered, subject to the policies and objectives set out in the County Development Plan, where it is demonstrated that the development would not prejudice the environment and the rural character of the area. In this regard factors such as the sensitivity of the receiving environment, the nature and extent of existing development and the extent of development on the original landholding will be considered.	

3 . Immediate family members are defined as mother, father, son, daughter, brother, sister or guardian.

4.13 Rural Housing Policies

It is the policy of the Council:

- RH 1: To ensure that the planning system guides development to the appropriate locations in rural areas thereby protecting natural and man-made assets in those areas.
- RH 2: To manage the development of one off housing in conjunction with the rural housing policy zone map (Map 4.4) and accompanying Schedules of Category of Applicant and Local Need Criteria set out in Table 4.3. Documentary evidence of compliance with the rural housing policy must be submitted as part of the planning application.
- RH 3: To require applicants to demonstrate that they are seeking to build their home in a rural area in Kildare for their own full time occupation. Applicants will be required to demonstrate that they do not own or have not been previously granted permission for a one off rural dwelling in Kildare and have not sold this dwelling or site on to an unrelated third party.
- RH 4: To strictly prohibit residential development on a landholding, where there is a history of development through the speculative sale or development of sites, notwithstanding the applicant's compliance with the local need criteria.
- RH 5: To restrict occupancy of the dwelling as a place of permanent residence for a period of seven years to the applicant / occupant who complies with the relevant provisions of the local need criteria.
- RS 6: To recognise and promote the agricultural and landscape value of the rural area and prohibit the development of urban generated housing in the rural area.
- RS 7: To encourage the appropriate re-use and adaptation of the existing rural residential building stock in preference to new build.
- RH 8: To recognise that exceptional health circumstances, supported by relevant documentation from two registered medical practitioners, may require a person to live in a

particular environment. Housing in such circumstances will generally be encouraged in areas close to existing services and facilities and in Rural Settlements as opposed to the rural countryside. All planning permissions for such housing granted in rural areas shall be subject to an occupancy condition.

4.13.1 Siting and Design

It the policy of the Council:

- RH 9: To ensure that, notwithstanding compliance with the local need criteria, applicants comply with all other normal siting and design considerations (Refer to Chapter 16 for further guidance) including the following:
- (i) The location and design of a new dwelling shall take account of and integrate appropriately with its physical surroundings and the natural and cultural heritage of the area and respect the character of the area. Development shall have regard to Chapter 16 Rural Design Guidelines (and any subsequent changes to these guidelines) and Chapter 17 Development Management Standards.
 - (ii) Appropriate landscaping of proposed development using predominantly native species as per Table 17.5 of this Plan.
 - (iii) The protection of features that contribute to local attractiveness including; landscape features, hedgerows, trees, historic and archaeological landscapes, water bodies, ridges, skylines, topographical features, geological features and important views and prospects.
 - (iv) The capacity of the area to absorb further development. In particular, the following factors will be examined; the extent of existing development in the area, the extent of ribbon development in the area, the degree of existing haphazard or piecemeal development in the area and the degree of development on a single original landholding.
 - (v) The ability to provide safe vehicular access to the site without the necessity to remove extensive stretches of native

hedgerow and trees. The need for the removal of extensive roadside hedgerow may indicate that the site is unsuitable for development.

- (vi) The ability of a site in an unserviced area to accommodate an on-site waste water disposal system in accordance with the EPA Code of Practice for Wastewater Treatment Systems for single houses (2009), the County Kildare Groundwater Protection Scheme, and any other relevant documents / legislation as may be introduced during the Plan period.
- (vii) The ability of a site in an unserviced area to accommodate an appropriate on-site surface water management system in accordance with the policies of the Greater Dublin Strategic Drainage Study (2005), in particular those of Sustainable urban Drainage Systems (SuDS);
- (viii) The need to comply with the requirements of “*The Planning System and Flood Risk Management Guidelines for Planning Authorities*” published by the Department of the Environment, Heritage and Local Government in November 2009.

RH 10: To control the level of piecemeal and haphazard development of rural areas close to urban centres and settlements having regard to potential impacts on:

- (i) The orderly and efficient development of newly developing areas on the edges of towns and villages;
- (ii) The future provision of infrastructure such as roads and electricity lines; and
- (iii) The potential to undermine the viability of urban public transport due to low density development.

RH 11: To preserve and protect the open character of transitional lands outside of settlements in order to prevent linear sprawl near towns, villages and settlements and to maintain a clear demarcation and distinction between urban areas and the countryside.

RH 12: To discourage ribbon development (defined as five or more houses alongside 250 metres of

road frontage)⁴. The Council will assess whether a given proposal will exacerbate such ribbon development, having regard to the following:

- (i) The type of rural area and circumstances of the applicant;
- (ii) The degree to which the proposal might be considered infill development;
- (iii) The degree to which existing ribbon development would coalesce as a result of the proposed development; and
- (iv) Local circumstances, including the planning history of the area and development pressures.
- (v) Notwithstanding the above, special regard will be given to the circumstances of immediate family members of a landowner on single infill sites in a line of existing dwellings with 5 or more houses along a 250 metres of road frontage.

RH 13: To consider applications for the provision of a recessed cluster form of development. The cluster shall be designed in such a way that is appropriate to the rural context and shall be set back into the landscape from the public road. Clusters shall not exceed five houses and will be subject to normal, planning, siting, design and local need considerations. Where there is a likelihood of more than one applicant seeking planning permission over a period of time, the Council will engage with the landowner to provide for an appropriate site layout capable of accommodating a recessed cluster development.

RH14: To only consider family members for backland development. The proposed development shall have no negative impact on third parties/ neighbouring property owners and viable sites with sufficient independent percolation areas will be required in order to meet technical guidelines. Sufficient screening will be required to screen the house from adjacent homes and this has to be in place prior to

⁴ . Appendix 4 of Guidelines for Planning Authorities on Sustainable Rural Housing (2005).

occupation of the house. Single storey bungalow (including attic accommodation) type houses only will be allowed in such backland locations to limit visual impact and overlooking.

4.13.2 Access and entrances

It is the policy of the Council:

RH 15: To restrict new accesses for one-off dwellings onto regional roads, where the 80km/hr speed limit applies in order to avoid the premature obsolescence of regional roads, (see Chapter 6), through the creation of excessive levels of individual entrances and to secure investment in non-national roads. Where applicants comply with Policy RH 2 and cannot provide access onto a nearby county road and therefore need to access a Regional Road, permission will only be granted to maximise the potential of an existing entrance and the onus will be on applicants to demonstrate that there are no other accesses or suitable sites within the landowner's landholding.

RH16: To strictly control developments which require vehicular access from public roads that were formerly towpaths or from existing towpaths along the Grand Canal and Royal Canal. This is in addition to restrictions relevant to the Canals' designation as Natural Heritage Areas. It is policy to consider housing applications for established families only along roads that were formerly towpaths along the Canals and that such developments will be strictly controlled.

RH 17: The design of entrance gateways should be in keeping with the rural setting. All applications for a dwelling in a rural area should include detailed drawings and specifications for entrance treatments. The roadside boundary should ideally consist of a sod/earth mound/fencing planted with a double row of native hedgerow species (refer to Table 17.2) e.g. Hawthorn, field maple, holly, blackthorn, hazel etc. High block walls and gates and ornamental features will not be permitted.

4.13.3 Housing application on the basis of equine (or other) rural enterprise

Where an applicant seeks permission for a one-off house on the basis of a full time rural dependent business (equine or other) from their proposed home / landholding in the rural area and where it will contribute to and enhance the rural community the Council will consider facilitating such applicants in accordance with Local Need Criteria set out in Table 4.3.

It is the policy of the Council:

RH 18: To ensure that planning applications for a rural dwelling on the basis of the establishment of a fulltime viable commercial equine or other rural enterprise on site will generally be favourably considered, having regard to the following criteria:

- (i) The landholding shall comprise a minimum of 5ha.
- (ii) All other siting and design considerations will be taken into account in assessing the application.
- (iii) It must be demonstrated that the nature of the enterprise is location dependent and intrinsically linked to a rural location.

4.13.4 Restoration/refurbishment of vernacular structures

Vernacular is a term used to describe something that is common to a specific area or place. When the term is used in relation to buildings or architecture it refers to the ordinary structure that functioned as the homes, farms, workplaces and community buildings of a locality. The buildings in Kildare tend to be simple in design and form. Kildare has a significant number of attractive vernacular structures within the rural area. Rather than continue to lose the vernacular built heritage of Kildare, the Council will promote the retention and appropriate refurbishment of vernacular buildings within the county.

It is policy of the Council:

RH 19: To protect the vernacular building stock in the rural areas of the county.

RH 20: To promote the re-use and sensitive restoration of existing dwellings, particularly those of traditional vernacular architecture. Regard should be had to Kildare County Council's "*Reusing Farm Buildings - A Kildare Perspective*", (2006) and any other design guidelines issued during the period of the Plan.

RH 21: To encourage the sensitive restoration of a derelict⁵ traditional vernacular structure as an alternative to the construction of a one-off dwelling elsewhere subject to the following:

- The vernacular dwelling must be capable of being suitably restored to habitable accommodation in keeping with its original character without the necessity to demolish or significantly alter it.
- Documentary evidence to include a structural survey and photographs.
- The distinctive character and original historic fabric of the structure is retained using appropriate traditional construction methods and materials.
- The applicants or proposed occupants will not be required to comply with local need criteria, identified in the Plan (Table 4.3).
- Normal planning, siting and design considerations will be taken into consideration.

4.13.5 Replacement of Existing Dwellings

It is the policy of the Council:

RH 22: To accept the replacement of a dwelling other than a vernacular dwelling in circumstances where such a dwelling house is habitable, subject to the following:

- (i) The structure must last have been used as a dwelling and the internal and external walls and roof must be intact.
- (ii) A report from a suitably qualified competent person shall be submitted to verify that the dwelling is habitable but that replacement of the dwelling is the most sustainable option.
- (iii) Documentary evidence of the most recent date of occupation should be submitted with the application.
- (iv) The design of the proposed replacement house shall be of a high standard and its scale and character appropriate to the site and to existing development in the vicinity and to the rural area.
- (v) Normally a condition to demolish the existing dwelling will be included in any grant of permission.
- (vi) To require applicants to comply with local need criteria identified in Table 4.3 of the Plan. Normal planning considerations will be taken into account in the assessment of planning applications for replacement dwellings.
- (vii) In cases where an applicant/occupant wishes to replace an existing habitable dwelling on the same footprint and of the same or similar floor area there will be no requirement to comply with local need criteria identified in this Plan.

⁵ The structure, including walls must be intact and capable of restoration.

4.13.6 Replacement of Derelict Dwellings

It is the policy of the Council:

RH 23: To facilitate the sensitive replacement of a structurally unsound derelict dwelling⁶ as an alternative to the construction of a one off dwelling elsewhere in the countryside. The scale of the replacement dwelling shall have regard to the site size. Documentary evidence in the form of a structural survey and photographs shall be submitted to accompany the application. The proposed applicant shall comply with local need criteria identified in the Plan and shall be subject to an occupancy condition.

4.13.7 Areas Bordering Neighbouring Counties

Where an applicant seeks permission for a one-off house on family land in County Kildare but is from a neighbouring county, the Council will consider facilitating such applicants.

It is the policy of the Council:

RH 24: To assess applications for one-off housing, in areas bordering neighbouring counties, where the proposed site is located on family land within County Kildare, at a distance of up to 2km located in Zone 1 and up to 5km located in Zone 2, from the county boundary. Applicants will be required to demonstrate, to the satisfaction of the planning authority, that no suitable family owned site is available in the adjoining county and that all other aspects of rural housing policy including local need⁷, siting and design are complied with. The applicant shall also fully demonstrate that they are building their first rural dwelling and that it will be for their permanent place of residence.

⁶ Structure in a ruinous or dangerous condition.

⁷ Applicants will be required to demonstrate that their genuine local need albeit relevant to the adjoining county, is similar to that required under Table 4.3 (Schedule of Local Need Criteria), with appropriate supporting documentation demonstrating same.

4.13.8 Rural Nodes

Rural nodes, (see Table 4.6) comprise largely unserved areas with limited social and community infrastructure. It is anticipated that each rural node can cater for a 10-15% population growth from their current population base over the period of the Plan. Rural nodes are designated for limited development at a sustainable scale for immediate local need through the development of clusters.

Rural Nodes serve as areas where members of the rural community can live as an alternative to housing in the open countryside. The Settlement Strategy encourages appropriate levels of consolidation.

Many Rural Nodes have a more residential focus with fewer services available than the villages.

Existing nodes are diverse in their role and function within the rural area. Consideration of planning applications for development within the nodes will have regard to the role and form of the node within the wider rural area with particular care being taken that these settlements do not compete with villages in the services they provide or the role and function they play within the rural area.

Table 4.6 Designated Rural Nodes

Rural Nodes	
Ballyshannon	Killina
Ballyroe	Kilshanchoe
Ballyteague	Lackagh / Mountrice
Booleigh	Lullymore,
Cadamstown	Moyvalley
Carbury	Newtown
Castlemitchell	Newtownmoneenluggagh
Clogherinka	Rathmore
Clongorey/Blacktrench	Ticknevin
Eadestown	Tipperkevin
Ellistown	Tirmoghan
Kildoon	Timahoe
Kilkea	Williamstown

Policies: Rural Nodes

It is the policy of the Council:

RH 25: To facilitate the following types of applications for housing in the rural nodes:

- (i) Individual one-off houses subject to applicants meeting the local need criteria identified in the Plan (refer to Map 4.4 and Table 4.3).
- (ii) Small scale clusters of dwellings / serviced sites of not more than 5 housing units for applicants / occupants complying with local need criteria (refer to Map 4.4 and Table 4.3), and subject to the provision of appropriate physical infrastructure.

RH 26: To ensure that all new developments in the rural nodes particularly cluster development, contribute to and integrate successfully with the existing settlement and to promote the development of central brownfield sites, if existing, as appropriate.

RH 27: To require, in all cases, that special care is taken to protect the architectural and environmental quality identifying the character of the existing settlement form.

4.13.9 Specialised Care Facilities

It is the policy of the Council:

RH 28: To manage the provision of specialised care facilities, such as care homes, nursing homes etc in rural areas by encouraging applicants to locate in villages and settlements where services / facilities are more readily available and accessible.

4.13.10 Holiday Homes

It is the policy of the Council:

RH 29: To facilitate well located and appropriately scaled holiday home developments in locations that can best accommodate them, such as villages and settlements, where services / facilities are more readily available and accessible.

RH 30: To restrict tourist accommodation on greenfield sites in the rural countryside. However, some tourist development, by its nature, may require a rural location and in this regard consideration may be given to:

- (i) The re-use of redundant farm buildings of vernacular importance for owner run agri-tourism enterprises. It will normally be a condition of permission that housing associated with agri-tourism enterprises should be retained within the farm complex ownership and shall not be sold.
- (ii) Housing for tourists at golf courses, established equestrian centres, or as part of a major integrated tourism development proposals will only be acceptable in the rural countryside in exceptional circumstances where the proposal is of such strategic significance that it is of benefit on a county, regional or national scale. In such circumstances, all housing shall be retained within the ownership of the tourism enterprise and shall not be sold.

RH 31: To require applications for holiday home development in demesne areas to be accompanied by an overall Masterplan for the entire demesne landscape.

RH 32: To require planning permission for holiday home and tourist development on unzoned lands to be subject to an agreement pursuant to Section 47 of the Planning and Development Act 2000, as amended, prohibiting the sale of individual units.

4.14 Rural Housing Objectives

It is an objective of the Council:

- RO 1: To prepare a 'Kildare Single Rural Houses Design Guide' over the lifetime of the Plan. Until such time as this is prepared, all new housing in the rural countryside shall achieve the highest quality of layout and design in accordance with the standards set out in Chapter 16 of this Plan.
- RO 2: To continue to monitor and map, in conjunction with All Island Research Observatory (AIRO), Maynooth University, the level and pattern of one off housing in rural areas and rural nodes during the period of the Development Plan as a means of monitoring and informing the rural housing policy.
- RO 3: To implement the provisions of the Rural Housing Policy through the management of the provision of one-off housing in order to protect the physical, environmental, natural and heritage resources of the county, in conjunction with providing for rural housing for those persons who comply with the “Local Need” provision of the Plan.
- RO 4: To investigate the feasibility of providing / facilitating services sites in rural nodes, villages, settlements and small town to cater for rural generated housing demand for persons who meet the criteria set out in Table 4.3 Schedule of Local Need, as an alternative to housing in the rural countryside.

Chapter 5

Economic Development, Enterprise and



5 ECONOMIC DEVELOPMENT, ENTERPRISE & TOURISM

Aim: To provide for the future well being of the residents of the county and the region by facilitating economic development; to promote the growth of employment opportunities in all sectors including tourism in accordance with the principles of sustainable development; to achieve a reduction in the unsustainable levels of commuting from the county; to provide a greater focus on community building and improving quality of life

5.1 Introduction

Following a period of significant contraction between 2008 and 2014, the Irish economy experienced a return to economic growth in 2015. More encouragingly, this recovery is now evident at a local level through income growth and increased consumer spending.

Kildare is well positioned to benefit from economic recovery, with a relatively young and highly-educated population, an attractive environment and a strategic position within the Greater Dublin Area (GDA).

Kildare is strategically positioned to benefit from local, national and international markets owing to its location proximate to Dublin and the ports and airports of the GDA. There is also an excellent road and rail network through the county, linking Kildare to important centres of economic, sporting, and cultural activity throughout the State.

The county contains a number of employers of significant size including Intel, HP and Maynooth University in north Kildare, Kerry Group in Naas, Pfizer in Newbridge, Bord na Mona in both Newbridge and rural County Kildare, the equine industry and the Defence Forces.

The county has a strong network of towns, villages and

settlements that provide a diverse range of services including civic uses, retailing, professional services and hospitality and tourism related services.

Kildare also has a strong rural economy with equine, agriculture, energy production and tourism featuring strongly.

This chapter seeks to build on the current economic strengths of the county. The Plan sets out a framework for the spatial development of enterprise and employment that is consistent with and aligned to national, regional and local economic development policies. The policies and objectives seek to support and facilitate economic activity across a range of sectors, in accordance with the principles of proper planning and sustainable development.

5.2 Regional Context

The Government's Action Plan for Jobs 2012 lays the foundations for building on the strengths of each region and developing their full potential for enterprise growth and job creation. A series of Regional Action Plans were prepared on foot of the national plan. The Plan for the Mid East Region (2015-2017) covers the counties of Kildare, Meath and Wicklow. The primary objective of the Regional Action Plan for Jobs is to increase employment in the region by 10-15% by 2020 and to ensure that the unemployment rate is within 1% of the State average.

The Regional Planning Guidelines (RPGs) for the GDA provide the spatial strategy to support economic development at a regional level. The economic development strategy presented in the RPGs identifies key areas of enterprise development potential in the GDA. It focuses on enhancing strategically important aspects of the business environment so as to create the conditions for attracting investment by both foreign and indigenous companies, stimulating entrepreneurship and enabling companies to grow and target international markets. It focuses on a multi-dimensional economic role for the region in which the whole of the region can both contribute to and benefit from positive economic

outcomes. The GDA economic strategy is based on the following principles:

- (i) Continued development of the Dublin Gateway as an international focus for economic activity.
- (ii) Development of economic clusters centred on strategic economic growth corridors and growth towns.
- (iii) A focus on economic growth along multi-modal growth corridors in the GDA, which connect the economic growth centres within the region both to the Dublin Gateway, to adjoining regions and to other key towns and NSS gateways, benefiting from national investment on these corridors.

5.3 County Context

In 2012 there were 7,774 active enterprises in Kildare. Less than 2% (14 enterprises) of these are large scale employers (more than 250 employees), and 92% (7,160 enterprises) are small scale (10 employees or less). The 14 large firms employed 27.5% of the Kildare workforce, while the 7,160 smaller firms employed 31.4% of the workforce. This profile reflects Kildare's success in attracting both foreign direct investment (FDI) by overseas multi-national companies, as well as the activities of a wide range of SME's and micro-enterprises.

5.3.1 Kildare Local Economic and Community Plan (LECP) 2016

The Local Government Reform Act 2014 provides a stronger and clearer role for local government in economic and community development and includes a requirement that local authorities prepare Local Economic and Community Plans (LECP).

“Local government will be the main vehicle of governance and public service at local level, leading economic, social and community development”

The Kildare LECP 2015 presents a detailed overview of how Kildare is performing at local, regional and national level across a variety of indicators, culminating with a number of high level goals, objectives and actions needed to promote

and support the economic, local and community development of Kildare.

A key element of the LECP process has been the carrying out of detailed socio-economic analysis of the county by the All-Island Research Observatory (AIRO) in Maynooth University, which identified the following key findings with respect to the economy and employment characteristics of Kildare:

- The population in Kildare has increased by more than 71% in the last 20 years;
 - Population density is highest in the north east of the county;
 - Kildare's urban population (72%) lives on 5% of the total land area within the county with the remaining rural population (28%) living on the remaining 95%;
 - Kildare's labour force was 104,226 persons in 2011 with a participation rate of 66%, the third highest in the State;
 - Over 40% of the total workforce living in Kildare work outside the county, mostly in Dublin (73% of all commuters);
 - Kildare is a significant employment destination, with 17% of its total jobs undertaken by inbound commuters;
- and
- Kildare has a well educated population, with 38% having a third level qualification, the fifth highest proportion in the State.

The LECP is complementary to the Core Strategy of the Draft Kildare County Development Plan 2017-2023 and the strategies and objectives of this chapter will provide the framework to support the delivery of the LECP.

It will be an action of the Council to seek to develop the LECP socio-economic baseline data into a “Kildare Data Hub”, to serve as an online socio-economic profile and information tool for the county.

5.3.2 Economic Development Strategy

The economic development strategy for the County is derived from the RPGs and the Core Strategy. Economic development will be focused into existing settlements where services are available and where economic diversification and networking can be fostered. The scale of future development in each settlement will have regard to a settlement’s position within the overall settlement hierarchy and its capacity to facilitate development. The focus is on developing strategic economic growth centres that will act as engines for economic growth throughout the County.

In 2011 Kildare had a population of 210,312 persons. The labour force was 104,226 persons and of these, 85,587 persons were in employment. 60% of residents in employment worked in the county and over 40% commuted out of the county. There were a total of 55,918 jobs in the county.¹

The labour force will continue to increase and it will be important to promote employment-generating activities that reflect the education and skills base of the County’s population.

Table 5.1: Employment Requirements

Kildare	2006	2011	2023
Population	186,335	210,312	253,600*
Labour Force	97,719	104,226	126,800*
Jobs Ratio	0.62	0.54	0.70
No. Jobs	60,781	55,918	88,760*

(Data from Census and * denotes an estimate)

¹ Census 2011

The jobs ratio provides a good indicator of the balance that exists between the location of the labour force and the location of jobs. It is often used as an indicator to measure the sustainability of settlements, and it is suggested that it should not fall below 0.70. It is estimated that the labour force of Kildare could increase to as much as 126,800 persons by 2023 (50% of population) and that almost 33,000 new jobs will be required between 2011 and 2023 to achieve a jobs ratio of 0.70 (Refer to Table 5.1).

The Economic Development Strategy of this Plan seeks to foster employment creation and maximise the jobs potential in growth towns and throughout the county, to achieve a greater alignment between population and employment opportunities.

It is important to ensure that there is an adequate supply of zoned land for employment purposes at appropriate locations to accommodate employment growth. There is a total of 802 hectares² of undeveloped land available for employment purposes in the large Growth Towns I and II and Moderate Sustainable Growth Towns. This offers significant potential for future economic development within these key centres.

Adequate infrastructure is essential to facilitate future economic development in the county and Kildare County Council will continue to work with infrastructure providers to secure adequate water services, effective public transport, energy, telecommunications, waste management and education facilities to support employment development.

Quality of life considerations are a key component for investment and this Plan will seek to protect the attributes that make Kildare attractive. Indicators such as commuting times, availability of key services and recreation opportunities and the quality of the built and natural environment are important.

This Plan seeks to support and facilitate the economic development of the county across a range of sectors whilst acknowledging in particular the

² This figure represents what is available for employment uses in committed/uncommitted lands which have not been developed to date. Select brownfield/vacant sites have also been included in this figure.

growing importance of the knowledge economy, and the further development of the important primary and secondary economic growth towns.

The following paragraphs together with Table 5.2 outline the hierarchy of employment centres, and the sectoral strengths for each settlement:

- Naas, Maynooth and Leixlip (including Collinstown) are identified as primary economic growth towns to be prioritised for local and regional enterprise. Critical mass is a core objective, supported by density levels which enable competitiveness and sustainability and create opportunities for economies of scale to justify strategic infrastructure provision. A total of 334 hectares of land is zoned and available for employment purposes in these centres. There is a shortfall of zoned employment lands in the three northern towns of Maynooth, Celbridge and Leixlip (outside of Intel, Hewlett Packard and Maynooth University lands) and in Naas for additional foreign direct investment or smaller scale enterprises. This will need to be addressed in the forthcoming Local Area Plans (LAPs).
- Economic clusters are also promoted as part of the overall economic strategy. In this regard, Naas and Newbridge are clustered with Kilcullen, while Maynooth and Leixlip are clustered with Celbridge and Kilcock. Clusters are to be developed in a mutually dependent way, so that the amenities and economies of the whole cluster are greater than the sum of the individual parts. A total of 577 hectares of land is available for employment purposes in these centres.
- Athy and Kildare are identified as secondary economic growth towns, providing an important and complementary role in developing economic growth and sectoral interests in tandem with the primary economic growth towns. Athy has close linkages and interactions with the town of Carlow in the South East Region and is within the European Commission's Regional State Aid area 2014-2020. A total of 198 hectares of land is zoned for employment purposes in Athy and Kildare.
- Monasterevin has been identified as a district

employment centre to provide employment for its urban area as well as a large rural hinterland. A total of 36 hectares of land is zoned and available for employment purposes in Monasterevin.

- In the small towns of Clane, Prosperous, Rathangan, Sallins, Athgarvan, Castledermot, Derrinturn and Kill together with the villages of Johnstown, Straffan, Ballymore Eustace, Allenwood, Johnstownbridge, Coill Dubh/Coolearagh, Kilmeague, Caragh, Kildangan, Suncroft, Ballitore/Timolin/Moone/Crookstown, the Council will seek to encourage local employment opportunities that assist in reducing long distance commuting patterns and support sustainable communities.
- In the rural areas there are rural settlements and rural nodes which provide opportunities for employment-generating uses including green energy projects, resource recovery, food production, forestry and agri-business, bloodstock, horticulture, rural based tourism and resource based enterprises.

Hierarchy of Employment Centres			Sectoral Strengths																												
Primary Economic Growth Towns / Clusters	Metropolitan Area Maynooth Leixlip (including Collinstown) Both supported by Celbridge and Kilcock. Hinterland Area Naas/Newbridge Supported by Kilcullen	Identified for regional population growth and serve a pivotal role in employment and provision of goods and services.	Knowledge based economy focusing on high-tech/biotechnology, research and development ICT and manufacturing. High-tech manufacturing and research, ICT, food production, public administration, wholesale and retail trade, banking, tourism and bloodstock.																												
Secondary Economic Growth Towns	Athy Kildare	Important supporting and complementary role in developing regional economic growth in tandem with the primary economic growth towns and large hinterland areas.	Development of high value added manufacturing sectors, logistics and internationally traded sectors in tandem with IDA support, around transport corridors and routes such as rail stations, are advocated, together with continued investment in education and skills development. Kildare town also has the opportunity to develop and promote its economic base through capitalising as an important tourism destination.																												
District Employment Centres	Monasterevin	Main town providing employment needs of the urban area as well as a large rural hinterland.	Innovation in indigenous enterprise (both high-tech and traditional) and business start-up's.																												
Local Employment Centres	<table border="1"> <thead> <tr> <th><u>Small Towns</u></th> <th><u>Villages</u></th> </tr> </thead> <tbody> <tr> <td>Clane</td> <td>Johnstown</td> </tr> <tr> <td>Prosperous</td> <td>Straffan</td> </tr> <tr> <td>Rathangan</td> <td>Ballymore- Eustace</td> </tr> <tr> <td>Sallins</td> <td>Allenwood</td> </tr> <tr> <td>Athgarvan</td> <td>Johnstownbridge</td> </tr> <tr> <td>Castledermot</td> <td>Coill</td> </tr> <tr> <td>Derrinturn</td> <td>Dubh/Coolearagh</td> </tr> <tr> <td>Kill</td> <td>Kilmeague</td> </tr> <tr> <td></td> <td>Caragh</td> </tr> <tr> <td></td> <td>Kildangan</td> </tr> <tr> <td></td> <td>Suncroft</td> </tr> <tr> <td></td> <td>Robertstown</td> </tr> <tr> <td></td> <td>Ballitore/Timolin/ Moone/Crookstown</td> </tr> </tbody> </table>	<u>Small Towns</u>	<u>Villages</u>	Clane	Johnstown	Prosperous	Straffan	Rathangan	Ballymore- Eustace	Sallins	Allenwood	Athgarvan	Johnstownbridge	Castledermot	Coill	Derrinturn	Dubh/Coolearagh	Kill	Kilmeague		Caragh		Kildangan		Suncroft		Robertstown		Ballitore/Timolin/ Moone/Crookstown	Small towns and key villages providing employment needs for local hinterlands.	Local investment, generally small scale industry.
<u>Small Towns</u>	<u>Villages</u>																														
Clane	Johnstown																														
Prosperous	Straffan																														
Rathangan	Ballymore- Eustace																														
Sallins	Allenwood																														
Athgarvan	Johnstownbridge																														
Castledermot	Coill																														
Derrinturn	Dubh/Coolearagh																														
Kill	Kilmeague																														
	Caragh																														
	Kildangan																														
	Suncroft																														
	Robertstown																														
	Ballitore/Timolin/ Moone/Crookstown																														
Rural Employment Areas	Rural Settlements/Rural Nodes and Rural Countryside.	Rural employment in the countryside.	Agriculture, horticulture, forestry, tourism, energy production, rural resource-based enterprises.																												

Table 5.2: Economic Development Hierarchy

5.3.3 Land-Use and Economic Development

Policy: Economic Development Strategy

It is policy of the Council:

ECD 1: To facilitate and support the growth of the economy in Kildare and the Greater Dublin Area in a sustainable manner, and in accordance with the RPGs economic strategy (or the forthcoming Regional Spatial and Economic Strategy).

ECD 2: To support and facilitate the economic development of the county in accordance with the economic development strategy of the County Development Plan, across a range of sectors. There will be a general presumption against development that would prejudice the achievement of the Economic Development Strategy.

ECD 3: To ensure that sufficient and suitable land is zoned for economic activity through the development plan and Local Area Plans. Such land will normally be protected from inappropriate development that would prejudice its long term development for employment and economic activity.

ECD 4: It is a Policy of the Council:

- (i) To promote and facilitate regional scale employment development as a priority in the Primary Economic Growth Centres of Maynooth and Leixlip/Collinstown supported by Celbridge and Kilcock in the Metropolitan area; and Naas/Newbridge in the Hinterland area supported by Kilcullen and the Secondary Economic Growth Towns of Athy and Kildare.

- (ii) To recognise the supporting role of economic clusters (Celbridge and Kilcock to Maynooth and Leixlip, and Kilcullen to Naas and Newbridge) in the delivery of critical mass to deliver employment opportunities on a regional scale.

- (iii) To promote the development of the Moderate Sustainable Growth town of Monasterevin as a district employment centre.

- (iv) To promote small towns and villages as local employment centres where investment can be focused on creating additional employment opportunities that will sustain a local rural hinterland.

- (v) To promote rural economic development by adopting a policy framework that recognises the need to promote the long-term sustainable social and environmental development of rural areas, encourages economic diversification and facilitates the growth of rural enterprises.

ECD 5: To support and facilitate the development of an environment that fosters innovation, enterprise and entrepreneurship.

ECD 6: To support and promote proposals for SME business development in centres where existing infrastructural facilities are available or where they can be provided with services and good communications.

ECD 7: To support start-up businesses and small scale industrial enterprises, particularly those that have a creative and innovative dimension.

- ECD 8: To encourage and facilitate small indigenous industries at appropriate locations, in recognition of their increasing importance in providing local employment and helping to stimulate economic activity within small communities.
- ECD 9: To co-operate with local and national development agencies to maximise job creation opportunities and to engage with existing and future large-scale employers in order to maximise job opportunities in the county.
- ECD 10: To encourage the provision of live-work units as part of mixed-used developments in appropriate locations (particularly at ground floor level) to provide accommodation for the creative sectors and small businesses and to facilitate home-working. Such development should be of suitable design so as to protect the amenity of adjacent residents.
- ECD 11: To facilitate the development of agriculture, bloodstock, horticultural and rural related enterprises in the county.
- ECD 12: To facilitate home-working and innovative forms of working which reduce the need to travel.
- ECD 13: To encourage mixed-use settlement forms and sustainable centres, in which employment and residency are located in close proximity to each other and strategic multi-modal transport corridors, and to reduce long distance commuter trends and congestion.
- ECD 14: To continue to develop, encourage and create an environment for innovation, enterprise and entrepreneurship within the county.
- ECD 15: To ensure a high quality living environment in Kildare which will help to retain the county's indigenous skilled population and to attract additional high skilled labour into the county.
- ECD 16: To identify and promote a range of locations within the county for different types of enterprise activity including international business and technology parks, to small and medium enterprises (SME) and micro enterprise centres.
- ECD 17: To support the use of town centre locations for new service focused enterprises.
- ECD 18: To support the development of the microbrewery industry in appropriate industrial areas and in town or village centre locations where it is directly associated with the sale of the product for consumption on or off the premises, subject to normal safeguards and the protection of the amenity of the area.

Objectives: Economic Development Strategy

It is an objective of the Council:

- EO 1: To promote initiatives with relevant agencies, such as Solas and KWETB, to expand training and education services that will support business skills development in the county.
- EO 2: To work with Irish Water, to support the provision of water, wastewater treatment and waste management facilities to accommodate the future economic growth of the county and to seek to reserve capacity in water services infrastructure for employment generating uses.
- EO 3: To continue to promote Kildare as a strategically located economic and employment hub within the Greater Dublin Area.
- EO 4: To continue to develop North Kildare as a digital economy hub and leadership "hot spot" by:
- Building on an existing critical mass in the IT and digital sector and attracting further significant investment, and so further develop the sector to its maximum potential.

- Developing Collinstown as an employment hub in northeast Kildare and ensure that sufficient lands are zoned for enterprise and employment uses in this Plan and/or in Local Area Plans.
 - Capitalising on the other assets and resources of North Kildare, i.e. quality of life, education and skill set of its workforce.
 - Mobilising support for, and active involvement in, efforts to pursue these objectives on the part of leaders in the ICT, Education/Research sectors and the economic development agencies by establishing a network or forum.
 - Promoting innovation and facilitating the development of advanced technologies across enterprises generally.
 - Promoting linkage between the ICT and Research sectors, and other relevant sectors and enterprises, to achieve synergy between these groups.
 - Availing of funding opportunities under all relevant programmes, particularly by maximising the potential to combine opportunities in a complementary manner that will better support relevant projects and initiatives.
- EO 5: To work closely with local, regional and national enterprise authorities, notably IDA and Enterprise Ireland, and establish a regular joint meeting on a six monthly basis to co-ordinate activities and supports, so as to maximise resources and avoid duplication.
- EO 6: To facilitate the development of, and upgrade to, the broadband and fibre network for the county.
- EO 7: To integrate relevant actions from the Mid Eastern Economic Development Action Plan (2013) into any economic development strategy for the county, including the forthcoming Regional Spatial and Economic Strategy for the Eastern and Midlands Region.
- EO 8: To carry out an audit of business/enterprise/industrial parks in Kildare to identify the existing range of facilities, as well as infrastructural and service deficits, and so plan for current and future needs.
- EO 9: To acquire suitable land (subject to the availability of funding), including where appropriate, disused sites in State ownership, for creative and innovative entrepreneurial initiatives and the provision of clustered incubator units.
- EO 10: To support the further development of Maynooth University as a leading third level research and educational facility, and to work with Maynooth University and other third level institutes (e.g. Tallaght and Carlow IT) to develop and improve linkages between the third level sector and relevant employment providers in the surrounding sub region and county in general..
- EO 11: To work in conjunction with Maynooth University and other third level education institutions, in the creation and fostering of enterprise, research, and development.
- EO 12: To continue to work with key state agencies and other stakeholders to seek opportunities for employment creation in the county.
- EO 13: To support initiatives targeting unemployed people to access training, education and re-skilling that fits with business and employer needs.
- EO 14: To support the use of town centre locations for new service focused enterprises;

EO 15: To support the development of the microbrewery industry in appropriate industrial areas and in town or village centre locations where it is directly associated with the sale of the product for consumption on or off the premises, subject to normal safeguards and the protection of the amenity of the area.

5.4 Enterprise Development

Enterprise development is the term used to describe a broad range of economic activity that produces a range of goods and services. It also includes 'office-based industry' producing an end product or service such as call centres, telephone or web-based services.

Enterprise development uses should generally be provided in enterprise locations such as business or technology parks, or at town centre locations. It is important to ensure that there is adequate protection of the most suitable land for expansion in this sector with particular reference to the employment hierarchy. Appropriately zoned land will be identified in the relevant Local Area Plans/development plans so that opportunities can be exploited as they arise and a range of choice provided to the investor.

It is necessary to ensure that sufficient land is zoned for enterprise development, particularly in the primary economic growth towns/clusters in north Kildare (Maynooth and Leixlip (including Collinstown) with Kilcock and Celbridge in a supporting role), in central Kildare (Naas, Newbridge and Kilcullen), and in the secondary economic growth towns of Athy and Kildare. It is noted that strategic land banks have been zoned in the primary economic growth centre of Naas at the Northwest Quadrant/Millennium Park and in Leixlip at Collinstown. There is also a significant quantum of land (72 Ha) zoned for Research and Technology north and west of Maynooth University to provide for local and regional economic growth. Athy and Kildare, as secondary economic growth centres, have sufficient lands zoned to accommodate further employment opportunities.

Objectives: Enterprise Development

It is an objective of the Council:

- EO 14: To seek to ensure that the Councils planning and other functions support economic development, including business start-up companies, so as to maximise their business potential, and to promote a best practice enterprise culture that makes it easier to do business in Kildare.
- EO 15: To provide supports, guidance and solutions that equip entrepreneurs, owners and managers with the skills to identify and exploit business opportunities, and compete successfully within a competitive business environment.
- EO 16: To serve as a champion and advocate for the establishment of a best practice enterprise culture among start-ups, micro and small businesses, and promote enterprise and self-employment as a viable career option among the wider population, and particularly among school and college leavers.

5.5 Prevention of Major Accidents

Two firms in Kildare fall within the terms of the SEVESO III Directive (2012/18/EU). The Directive seeks to prevent major industrial accidents that involve dangerous substances and to limit the consequences of accidents on people, property and the environment. In accordance with Section 10(2) (k) of the Planning and Development Act 2000 as amended, this Plan seeks to ensure that:

- Proposals for new industries at risk of causing major accidents;
- Proposals for the expansion of existing industries designated under the directive; and
- Other developments proposed near to existing SEVESO III industries.

take account of the need to prevent major accidents involving hazardous substances and safeguard the public, property and the environment.

The industries that are currently covered are outlined in Table 5.3. The Health and Safety Authority (HSA) has been designated as the central competent authority for the enforcement of the SEVESO III Directive and has established generic consultation distances for these facilities.

Table 5.3: Industries affected by the Seveso III Directive

Establishment	Address
Irish Industrial Explosives	Clonagh, Enfield
Intel Ireland Ltd	Industrial Park, Leixlip. Collinstown

It is also noted that Johnson Haulage in South Dublin County Council area, located in Rathcoole, is also a designated SEVESO site.

Policy: Major Accidents

It is policy of the Council:

ECD 17: To comply with the SEVESO III Directive, to reduce the risk of accidents and to limit the consequences of major industrial accidents by, where appropriate, taking into account the advice of the Health and Safety Authority and the Fire Authority where proposals for new developments are considered.

ECD 18: To have regard to the following in the preparation of spatial plans and in assessing planning applications for new development, or the expansion of existing development involving hazardous substances:

- The Major Accidents Directive (SEVESO III, 2012/18/EU).
- Potential adverse impacts on public health and safety.
- HSA Technical advice.
- The need to maintain appropriate safe distances between residential areas, areas of public use and areas of natural sensitivity.
- The need to minimize risk to strategic infrastructure.
- The specialist advice of the Fire Authority.

5.6 Retail and Commercial Development

The retail strategy for the county is set out in Chapter 9 and seeks to direct retail growth in accordance with a designated retail hierarchy and outline key considerations for the distribution of floorspace at each appropriate level.

Like retailing, the commercial sector contributes significantly to employment and provides access to goods and services. It is important to ensure that this sector is allowed to expand with a choice of locations either in town centres or on appropriate sites elsewhere as outlined in Chapter 9, while at all times having regard to protecting the primacy of core town centre sites. In general, where a proposal involves the provision of goods or services to a significant number of visiting members of the public, it will clearly be appropriate for it to be located within a town centre.

5.7 Regeneration

In order to enhance the appearance and socio-economic performance of the towns, villages and settlements in the county, Kildare County Council will proactively engage with the members of each Municipal District in devising and delivering plans and projects for regeneration. Funding at both national and EU level should be targeted to empower local communities to make a difference at a local level.

The Council has established the Shop Front/Town Centre Improvement Grant Scheme to financially assist and support independent business owners to improve the appearance of their shop fronts/commercial properties. The scheme will operate in 2016. This funding is being provided in recognition of the significant impact that a building's facade has on town centres.

Objectives: Regeneration

It is an objective of the Council:

- EO 17: To identify and implement flagship projects in conjunction with each Municipal District for urban renewal in the centres of towns and villages. These will seek to strengthen the economic and social fabric of these towns/villages and increase their capacity to support the economic and social well-being of their rural hinterland.
- EO 18: To address derelict sites in towns and villages by invoking the powers of the Derelict Sites Act.
- EO 19: To use specific powers, such as the Vacant Sites register as provided for under the Urban Regeneration and Housing Act 2015, to address issues of vacancy and under utilisation of lands in town and village centres in Kildare
- EO 20: To progress involvement in the EU funded, Urbact III Project "City Centre Doctor" and strengthen partnership with other European cities so as to inform future development strategies for retail innovation in Naas town centre. This project will be assessed as a pilot project with a view to adopting a similar approach in other towns in the county, as appropriate.
- EO 21: To manage and deliver the Shop Front/Town Centre Improvement Grant Scheme to financially assist and support independent business owners to improve the appearance of their shop fronts/commercial properties.
- EO 22: To establish a programme to work with property owners and the community to improve facades and streetscapes in towns and villages in Kildare.

5.8 Rural Development

The maintenance of sustainable rural communities will require a parallel programme of economic development measures in order to support continuing employment and/or self-employment in those communities. These supports could include skills development or skills renewal working through agencies such as Kildare LEO and KWETB. To an increasing extent these interventions, if they are to be effective, must be innovative in terms of programme content, design and delivery. They must also be contemporary in terms of their fit with the needs of the modern economy, and they cannot simply be a refresh of interventions delivered over the past two or three decades.

Another support intervention required to develop the rural economy must be the availability of high-speed fast broadband to all homes and small businesses across the county. Recent research indicates that such internet connectivity is currently available to only 61% of Kildare's rural population.

In terms of a renewed policy focus on community and economic development in rural areas, further initiatives could be taken at sectoral level to explore employment opportunities in sectors that have a natural fit with rural areas. This could include business start-ups and job creation in sectors such as agri-business, renewable energy, rural tourism, and rural transport.

One of the most fundamental challenges facing rural economies is the impact of restructuring in agriculture and traditional industry, and the associated need for diversification and employment creation in the non-farm rural economy. In conjunction with facilitating innovative enterprise that is compatible with rural locations key potential employment areas are outlined below with more detail (including policies and objectives on each area) provided in Chapter 10.

5.9 Agriculture

The changing nature and composition of Ireland's economy will impinge directly upon the economic viability of the agricultural sector. In terms of employment, some 4% of the labour force of County Kildare is engaged in the "farming, fishing and forestry" occupational group.

Another feature of the changing employment patterns in the sector is the growing number of part-time farmers. Despite the decline in fulltime agricultural employment, it is recognised that the agricultural industry is important to the Kildare economy and plays a major role in preserving and improving the natural environment. A total of 3,166 persons in County Kildare were engaged in 'farming, fishing and forestry' as their primary employment (Census of Population 2011). Important areas for future development are the agri-food and horticulture sectors both of which represent higher value-added activity than traditional agricultural enterprises. There is a need to recognise the economic value of agriculture and to protect productive agricultural land from inappropriate industrial, commercial or residential development.

Objectives: Agriculture

It is an objective of the Council:

EO 23: To promote the 'Smart Farming' initiative to farmers across Kildare to inform them of environmental sustainability and resource management so as to reduce CO₂ production on farms.

5.10 Energy Production and the Green Economy

Living more sustainably is essential if future generations in Kildare are to enjoy an environment equal to or better than the one we experience today. Awareness about sustainable practices is a critical first step in supporting a sustainable county.

There is a considerable amount of policy direction from government in this area. Ireland's third National Energy Efficiency Action Plan (NEEAP 3) was published in 2014. The plan notes that "Ireland has maintained its commitment to a 20% energy savings target in 2020 and to achieving a 33% reduction in public sector energy use. These remain the central pillars of our national energy efficiency policy".

In support of this, the Green Economy Progress Report (Dec 2013) recognises that "The Green Economy" is one of the most dynamic and rapidly growing markets in the world, with green goods and services predicted to grow globally at an average growth rate of nearly 4% per annum. Underlining this point, a recent report by the Irish business sector, Unlocking Opportunity: The Business Case for Climate Action in Ireland (Sept 2014) indicated that up to 90,000 of new jobs could be created through climate action undertaken by Irish business and Government.

It is a priority of this Plan to support and capitalise on the employment and enterprise potential of the green economy. The plan also aims to support the development of a secure and affordable energy supply, renewable and efficient energy infrastructure including buildings for business, public sector and the community to improve competitiveness, security and reduce costs.

Policy: Energy Production and the Green Economy

It is policy of the Council to:

ECD 19: To facilitate and encourage the development of the alternative energy sector and to work with relevant agencies to support the development of alternative forms of energy where such developments are in accordance with proper planning and sustainable development of the area.

Objectives: Energy Production and the Green Economy

It is an objective of the Council:

EO 24: To work with Sustainable Energy Authority of Ireland (SEAI) to:

- Undertake energy master planning and compile a sustainable energy action plan and heat map for the county.
- Develop a Local Authority Renewable Energy Strategy (LARES) incorporating EU guidelines and training.
- Promote the SEAI publication "Passive Homes - Guidelines for the Design and Construction of Passive House Dwellings in Ireland".

EO 25: To improve the efficiency of residential housing stock in the county by promoting the take up of:

- The Energy Efficiency Insulation (Phase 1) scheme and any future programmes for retrofit.
- The Better Energy Home Grants.

EO 26: To support and promote the operations of Kildare County Council and public sector buildings as exemplars of energy efficient buildings, smart energy management and green procurement.

- EO 27: To investigate the establishment of an Energy Agency/Not for Profit Organisation for County Kildare and other adjacent counties e.g. Meath and Wicklow, to enable EU and Irish funding and financing to be obtained for the development of a sustainable economy and green infrastructure.
- EO 28: To explore the formation of a best practice learning network between KCC and the FDI sector in the county, many of which are leaders in sustainability
- EO 29: To work with relevant stakeholders to understand the potential of rural Kildare to deliver services and employment to meet the county's urban demands (e.g. energy, food, natural resources) in line with a local development strategy
- EO 30: To actively work with the LEO, EPA, SEAI, local and national business and social enterprise partners to support entrepreneurship and investment in innovation, technology and services for the development of a green economy in key sectors.

5.11 Equine

It is estimated that 5,000 people are directly employed in the equine industry within the county, with a further c. 10,000 people in associated industries and services. There are 104³ stud farms in the county. Race courses at Punchestown, Naas and The Curragh, the State owned National Stud Farm, Kill International Equestrian Centre, and Goff's Equine Auction Centre are important economic contributors to the county. There are considerable opportunities to optimise these existing resources in order to increase employment and to further develop equine tourism and promote Kildare as a location for national and international equine events. There is also scope to further diversify the sports related horse industry which, given the proximity to Dublin, could be integrated with show jumping, eventing and general equine related leisure activities.

³ directoryoftheturf.com

Policy: Equine

It is policy of the Council:

- ECD 20: To actively promote and support the equine industry as an economic driver for Kildare.
- ECD 21: To support the redevelopment and upgrading of the Curragh, Punchestown and Naas racecourses and their associated facilities.

5.12 Rural Enterprise

This Plan supports innovation in indigenous industry (both high tech and traditional) and will encourage business start-ups in rural employment centres (i.e. villages/settlements). It is acknowledged that certain kinds of rural enterprises, especially those that involve natural resources and serve rural communities at an appropriate scale, have a role to play in rural development. Where appropriate locations are available, and subject to proper planning considerations including adequate infrastructure, these activities can be located in the rural area or where existing employment hubs exist.

Policy: Rural Enterprise

It is policy of the Council:

- ECD 22: To support the development of indigenous industry and business start-ups in rural employment centres (villages and settlements) of Kildare, subject to compliance with siting, design and environmental considerations.
- ECD 23: To support and facilitate sustainable agriculture, agri-food, horticulture, forestry, renewable energy and other rural enterprises at suitable locations in the county.

Objectives: Rural Enterprise

It is an objective of the Council:

- EO 31: To commence implementation of the Athy Regeneration Strategy as a Rural Economic Development Zone (REDZ).
- EO 32: To identify other potential REDZ zones across the county and assist them to prepare for future funding opportunities.
- EO 33: To commence implementation of the new LEADER Rural Development Strategy for the county.
- EO 34: To support a programme of Agri-Innovation/Agri-Tech, Agri-Green, Food Innovation, and Niche Food for consumers.

5.13 Tourism

Tourism and recreation make a positive contribution to the economic and social wellbeing of the county. Kildare's close proximity to Dublin offers significant opportunities to expand the existing tourism offer and brand for the county. With Dublin being the sixth most popular city region in Europe for city breaks, Kildare's location, its rich built and natural heritage along with its horse racing and golfing attractions provide opportunities to attract spin off tourism from the city region and neighbouring counties, including Wicklow.

Kildare's tourist attractions are therefore important assets for the development of the county and fundamental to the enjoyment by both visitors and residents. The key focus for the South East Fáilte Ireland region (in which Kildare is located) will be the further development and promotion of the local culture and heritage product.

There is strong potential for eco-tourism within the county. Eco-tourism unites conservation, communities and sustainable travel. It promotes enhanced awareness and positive appreciation of local resources, traditions and ways of life and generates opportunities to optimise the use of amenities and share benefits throughout the area. Activities and attractions based on local amenities and natural heritage, as set out below, contribute to

the overall eco-tourism product and play an important role in supporting and diversifying the economy of rural communities.

5.14 The County Development Plan and its Role in Tourism and Recreation

From a land use perspective the County Development Plan has an important role to play in the development of this key economic industry, with the overall aim of maintaining and facilitating the expansion of the tourism product within the county. In this regard the County Development Plan can influence the tourism product provided within the county by:

- Facilitating the expansion of the existing tourism product within the county;
- Identifying strategic sites capable of accommodating new tourism ventures while also ensuring the preservation of the natural landscape of the area;
- Ensuring the effective management and enhancement of the appearance of urban and rural areas through appropriate development;
- Setting out specific criteria for towns and villages in order to enhance the public realm and create more attractive places to visit; and
- Facilitating the development of alternative products such as eco-tourism, heritage tourism, craft and artisan studios and spaces.

5.15 Tourist Attractions in Kildare

Tourism is an important sector of Kildare's economy and it has grown substantially over the last number of years. Because of its proximity to the Dublin tourism hub, the tourism sector requires a particular strategic approach for success. This includes an emphasis on boutique and special character hotels offering an accommodation plus product (e.g. leisure, recreation, outdoor pursuits, heritage and selected sports). Kildare currently has a varied tourism portfolio with a position of excellence in heritage, golf, equine and horse racing. Whether operating individually, within clusters, or along touring routes, these facilities and activities must be developed and marketed as attractive day visits or touring options that appeal to both domestic and international visitors.

In the context of tourism, the natural environment, landscape, built heritage and attractive towns and villages play a key role. Significant natural attractions include the Curragh plains, the bogs to the west, the rolling hills of the eastern uplands, the waterways of the River Liffey, the River Barrow and the Grand and Royal Canals. The rich architectural and archaeological heritage of the county is also acknowledged with many renowned structures and houses including Castletown House, Carton House, the Wonderful Barn, Moone High Cross and Castledermot Round Tower.

Sport activity in the county, particularly equine and golf play an important role in the local economy. In recent years tourism has included golf, angling and horse racing, and these activities have excellent potential for expansion and diversification. Both the Curragh and Punchestown racecourses hold festivals that attract international publicity and international tourists. Key golf clubs include the K Club which hosted the 2006 Ryder Cup, Carton and Palmerstown. It is important to protect and enhance the qualities of such areas so that they can continue to contribute to the growth in tourism visitors into the county as a whole.

There are a number of areas of strategic tourism potential in the county. These are outlined on Map 5.1. Concentrations of tourist attractions are located within the cluster around Kildare Town including; St Brigid's Cathedral and Round Tower, the Irish

National Stud, Japanese Gardens, St Fiachra's Garden, Kildare Town Heritage Centre and Kildare Outlet Village. There is also a wide range of tourist attractions in the North Kildare Area including, Castletown House and Demesne, Carton House, Maynooth Castle, Conolly's Folly, Leixlip Castle and St Patrick's College Maynooth.

These areas have a sustainable and competitive tourism product and have the potential for future tourism growth based on a supply of resources and features around which the tourism product can be built. The relationship between tourism/recreation and the environment must be managed in a way that continues to support local communities and remains viable in the long term.

5.16 Tourism and Kildare's Economy

Kildare is a major visitor destination within the eastern region. Visitor numbers and expenditure in the Mid East region in 2013 reveal that of the 772,000 overseas tourists which visited the region, 168,000 (c.21%) visited Kildare. Overseas visitor revenue from tourism generated €287m in the Mid East region in 2013, with Kildare accounting for €52 million (c.18%) of this figure. Notwithstanding the decline in tourism revenue in the region in recent years, numbers are recovering and Kildare holds a strong position from which to further develop, promote and expand the tourism industry within the county.

In recognition of this, Fáilte Ireland alongside Kildare and Wicklow Tourism prepared the "Kildare – Wicklow Destination Development Strategy". This strategy sets out a number of strategic goals and objectives aimed at promoting linkages for tourism between the two counties and thus increasing the visitor numbers within each county.

Policy: Tourism

It is policy of the Council to:

- ECD 23: To promote, protect, improve, encourage and facilitate the development of tourism throughout the county as an important contributor to job creation in accordance with the proper planning and sustainable development of the area.
- ECD 24: To direct tourism based development where appropriate, into existing settlements where there is adequate infrastructure to service activity and where it can contribute to the maintenance of essential services.
- ECD 25: To maintain a clean and attractive environment, to protect tourism amenities within the county from insensitive or inappropriate development, particularly any development that threatens the tourism resources and tourism employment in the county.
- ECD 26: To promote the sustainable development of the tourism sector in appropriate locations throughout the county, acknowledging that Ireland's largest tourist market (i.e. Dublin) is highly accessible through the existing transport system.
- ECD 27: To support the development of new tourist facilities or upgrading / extension of existing tourist facilities at tourist sites in accordance with proper planning and sustainable development principles.
- ECD 28: To facilitate the development of tourism infrastructure such as accommodation, restaurants, car and coach parking and toilet facilities in the designated hubs throughout the county.
- ECD 29: To facilitate the expansion of existing tourism and recreation related development, and the development of new tourism and recreation related development, subject to the protection of the receiving environment.

ECD 30: To facilitate the erection of standardised signage for tourism facilities and tourist attractions as part of national and regional initiatives.

ECD 31: To consider suitable sites for caravanning, camping, and hostelling, in consultation with Fáilte Ireland.

ECD 32: To identify strategic sites capable of accommodating new tourism ventures while also ensuring the preservation of the natural landscape of the area.

Objectives: Tourism

It is an objective of the Council:

- EO 35: To introduce, develop, and support a rural "Tourism Cluster" (comprised of ten member micro-enterprises) that will trade on-line as an aggregated virtual tourism entity.
- EO 36: To encourage clustering of tourism products and services within identified hubs and nodes to increase linkages within and reduce leakage from the local economy.
- EO 37: To support the expansion and development of tourism in Kildare, investigating the feasibility of key opportunities such as those centred on the racing industry, retail, golf and eco-tourism to include: Arthur's Way, the Dublin - Galway Greenway, the Barrow Blueway, the Shackleton Trail, the Gordon Bennett Route and other opportunities.
- EO 38: To develop innovative marketing campaigns to promote Kildare's heritage, culture, attractions and festivals and events.
- EO 39: To strengthen and support Kildare's digital tourism marketing capability, online presence and social media platforms.
- EO 40: To develop an implementation strategy to maximise Kildare's potential to become a dedicated and recognised location for recreational and cultural tourism within the Greater Dublin Area.

EO 40: To work with adjoining local authorities and tourism bodies to develop the tourism potential of the county and region.

5.17 Fáilte Ireland Strategies

Fáilte Ireland, the national tourism development authority, aims to guide and promote tourism as a leading indigenous component of the Irish economy and has developed the following strategies.

Ireland's Ancient East

This strategy is an initiative along the lines of the 'Wild Atlantic Way' in the west of Ireland, which focuses on the history and heritage of the eastern region. The strategy is themed along four pillars – ancient Ireland, early Christian Ireland, Medieval Ireland and Anglo Ireland. The scheme which is to be rolled out in 2016 has the potential to deliver an extra 600,000 overseas visitors (growth of more than 20%) to the region and increase visitor revenue by almost 25% to €950m in total by 2020.

Objectives: Fáilte Ireland Strategies

It is an objective of Council:

EO 41: To support and facilitate the implementation within Kildare of the Ireland's Ancient East proposition launched by Fáilte Ireland in 2015, to work with key stakeholders and agencies with the aim of increasing overseas and domestic visitors interested in experiencing Kildare's cultural/heritage tourism offering.

Kildare-Wicklow Destination Grand Tour

The counties of Kildare and Wicklow have been identified as one of 10 key destinations by Fáilte Ireland for the development of tourism in the Country. It is envisaged that this strategy will form a key element of the broader 'Ancient East' initiative with the destination containing the necessary concentration of product, attractions and accommodation to become a tourism destination of significance.

Kildare's proximity to Dublin offers significant latent potential to grow and attract visitor numbers

and revenue. The overall aim of the strategy is for Kildare and Wicklow to capitalise on their geographical location in order to draw more visitors into the area, staying for longer periods and experiencing the range of product on offer. The strategy aims to do this through a coordinated and cooperative approach with Fáilte Ireland as facilitator to enhance, develop and create new products, services and amenities that will result in new innovations and a competitive destination for overseas and domestic visitors.

The key actions set out in the strategy aim to:

- Maintain and improve existing infrastructure;
- Provide a high quality workforce with strong communication skills; and
- Develop a defined tourism product.

It is an objective of Council:

EO 42: To support and facilitate Fáilte Ireland and Kildare Fáilte initiatives for the development of tourism in the county including the Kildare-Wicklow Destination 'Grand Tour'.

EO 43: To work with Kildare Fáilte to:

- Implement a tourism development strategy in the county and identify the particular role and competence of all partner agencies;
- Develop an appropriate and compelling marketing proposition and plan for Kildare as a tourism destination.
- Develop a suite of training programmes that will ensure that tourism businesses in the county can recruit staff with appropriate skills and provide for career development; and
- Promote the Green Hospitality Programme.

5.18 The Barrow Blueway

Kildare Fáilte published the Kildare Strategic Tourism Development Plan 2013-2016. This strategy focuses on the core product of Kildare itself; its people, its places, its culture and experiences.

Arising from the objectives set out in this and other strategies, Waterways Ireland in conjunction with Kildare, Carlow, Laois and Kilkenny County Councils, LEADER Companies and Fáilte Ireland have set out a strategy to develop the existing track way along the Barrow Line of the Grand Canal and Barrow River as a 112 km shared-use trail for tourism and recreational purposes, branded the 'Barrow Blueway'.

This Strategy also proposes to open up the Canals across Kildare to link with Dublin, the Barrow River system and Mullingar to the west, so that visitors can enjoy walkways, cycle paths and navigational improvements for recreational purposes. The development of such greenways elsewhere in the country has stimulated and created significant new visitor activity and expenditure.

It is an objective of the Council:

EO 44: To continue to work closely with key stakeholders in the tourism industry including Kildare Fáilte, Fáilte Ireland, Waterways Ireland and the National Parks and Wildlife Services, in order to develop the Barrow Blueway and Grand Canal for tourism and recreation.

5.19 Greenways – Walking/Cycling

Combined off-road cycle and walking routes and recreational trails developed along abandoned rail lines, utility corridors or other natural linear open spaces, such as river banks and canals, are often referred to as Greenways.

International trends suggest that the walking and cycling sectors of the tourism economy have the potential to grow considerably during the lifetime of the Plan. County Kildare is ideally placed to exploit this trend. The fact that both the Grand Canal and the Royal Canal, the River Liffey and

the River Barrow all pass through the county, offers significant potential to expand on green routes to and from the main tourist market in Dublin. Kildare has a wealth of trails; along the Royal Canal (Dublin to Galway Greenway), Heritage Trails (Arthur's Way), Slí na Sláinte routes and Historic Walking trails, all of which need to be supported and enhanced around a coherent active tourism strategy.

It is an objective of Council:

EO 45: To work with the National Transport Authority (in conjunction with relevant objectives in Chapter 6), Kildare Fáilte, Fáilte Ireland, Waterways Ireland and all stakeholders to develop a co-ordinated approach to the selection of and delivery of future greenways, blueways, trails and routes throughout the county.

EO 46: To promote the development of walking and cycling routes throughout the county as an activity for both international visitors and local tourists, in a manner that is compatible with nature conservation and other environmental policies.

EO 47: To investigate the feasibility of developing a walkway/cycleway along the former (Tullow) railway line in County Kildare.

EO 48: To promote and develop the towpaths along the Grand Canal, the Royal Canal (including from Maynooth to the Dublin County Boundary as part of the Dublin to Galway Greenway project), the Barrow Line and the Corbally Line as cycleways, in co-operation with Waterways Ireland and neighbouring Local Authorities.

5.20 Heritage Tourism

Heritage Tourism is a branch of tourism that involves visiting historical, industrial or natural sites, and which is oriented towards the cultural heritage of the location where tourism is occurring. It is recognised as one of the most important and fastest growing aspects of the tourist industry. County Kildare with its array of heritage sites including historical garden demesnes, military, architectural heritage, interpretive centres, archaeology and historic town centres is well positioned to benefit from this form of tourism.

5.21 Events and Festivals Tourism Policy

Policy: Heritage Tourism

It is policy of the Council:

ECD 33: To promote festivals and sporting events to increase the cultural, heritage and lifestyle profile of the county, and where appropriate to promote the development of new venues to host these events.

5.22 Agriculture Based Tourism Policy

It is policy of the Council:

ECD 34: To support agri-tourism initiatives including visitor accommodation and supplementary activities such as organic/farmers' markets, health farms, heritage and nature trails, pony trekking, boating, walking, eco-tourism, open farms and pet farms, ensuring that all built elements are appropriately designed and satisfactorily assimilated into the landscape.

ECD 35: To facilitate and encourage the re-use of redundant farm buildings of vernacular importance for appropriate owner-run agri-tourism enterprises subject to the proper planning and sustainable development of the area.

5.23 Sport and Recreation

Policy: Sports and Recreation

It is policy of the Council:

ECD 36: To support the sustainable tourist related development of the Bloodstock and Equine Industries.

ECD 37: To recognise the importance of angling and the golf industry to tourism in the county.

ECD 38: To promote the development of international and Olympic class sporting facilities in County Kildare.

Objectives: Sports and Recreation

EO 49: To support the development of appropriate Integrated Tourism/Leisure facilities in Palmerstown Demesne.

EO 50: To recognise the importance of the Kildare Hotel and Country Club Straffan as a tourism facility of national and international significance. The Council will support and encourage further appropriate development of tourism and recreational facilities at the Kildare Hotel and Country Club.

EO 51: To recognise the sensitive and unique quality of Carton House as a tourism facility of national and international significance and to ensure that its integrity is protected. The Council will support and encourage further appropriate development of the tourism and recreational facilities at Carton House, having regard to its status as a house and demesne of international heritage importance.

EO 52: To recognise the sensitive and unique quality and importance of Castletown House and its demesne and history as a unique element of heritage, tourism and educational potential, to ensure that the integrity of the house and its demesne, as well as its collection of buildings,

artefacts, landscapes, views and prospects, is fully protected, and to ensure that any future development within or without the demesne and its environs which impacts on it is appropriate to its status as a house and demesne of national and international significance.

5.24 Inland Waterways

Policy: Inland Waterways

It is policy of the Council:

ECD 38: To maximise opportunities for the use of canals and other waterways including the River Liffey and River Barrow as tourism and recreational amenities. In this regard the Council will co-operate with Waterways Ireland, National Parks and Wildlife Service and community groups to develop the infrastructure, quality and amenity of these waterways.

ECD 39: To facilitate infrastructure for water based activities such as boating, canoeing, angling, cruising, bathing and other sustainable water based interests.

ECD 40: To facilitate Waterways Ireland in the restoration of the Grand Canal and Royal Canal.

ECD 41: To preserve the undeveloped sections of the Liffey Valley as a resource for tourism and to develop paths and walkways where appropriate subject to environmental and other constraints and considerations.

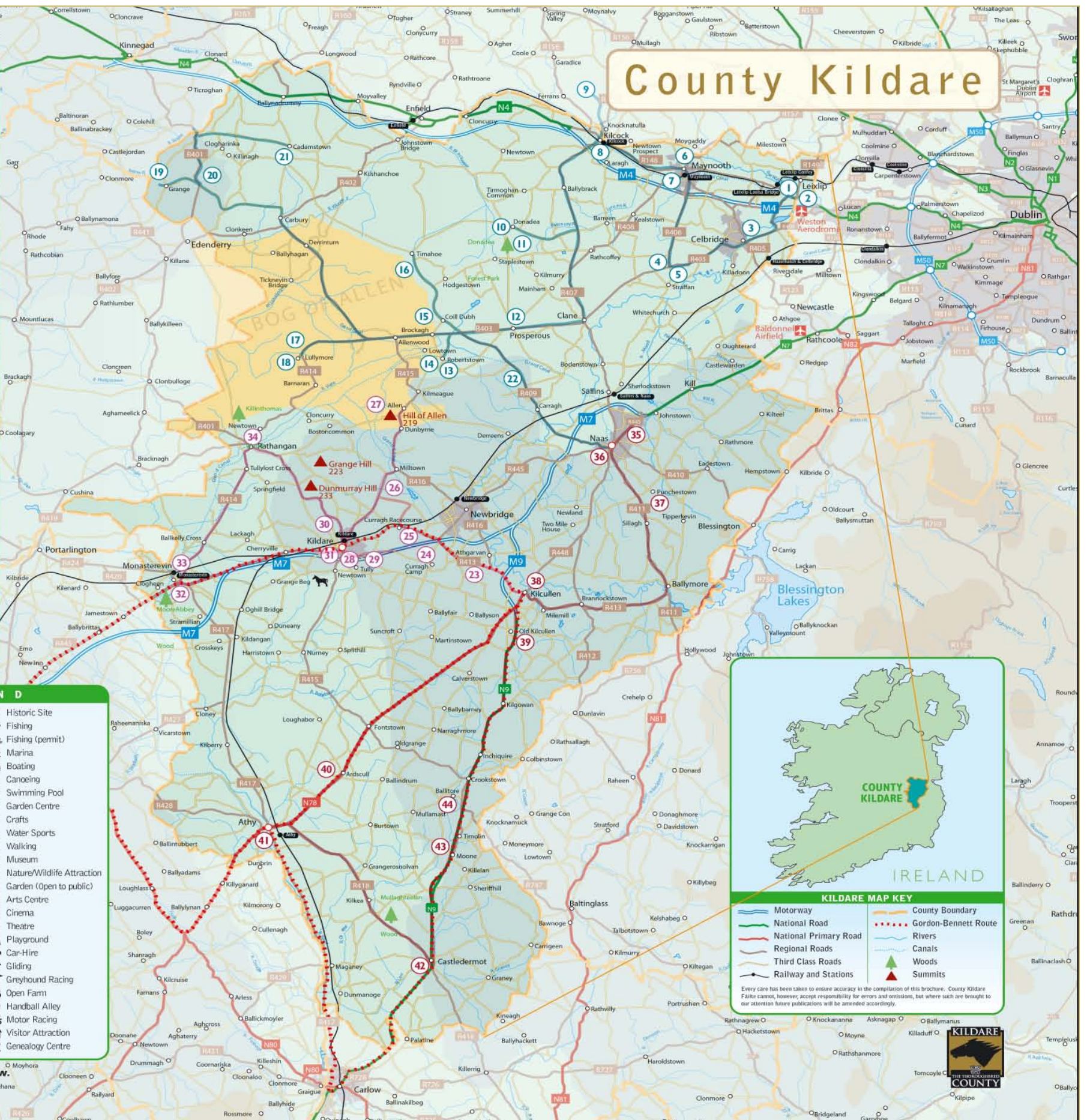
ECD 42: To reserve where feasible, land adjacent to river banks and lakes for public access and to facilitate the creation of linear parks to accommodate walking/cycling routes.

Objectives: Inland Waterways

EO 53: To develop, in conjunction with the relevant authorities, berthing and other ancillary infrastructure at key locations along the canal systems, particularly in areas where tourism is underdeveloped at present.

County Kildare

AREA	FOOD & DRINK	ACCOMMODATION	GOLF	EQUESTRIAN	OTHER ACTIVITIES
Athgarvan	☒	🏠 ¹	🏌️		🏰
Athy	☒☒☒	🏠 ² 🏠 ³ 🏠 ⁴ 🏠 ⁵	🏌️ ¹ 🏌️ ² 🏌️ ³		🏰🏰🏰🏰🏰🏰
Ballitore	☒☒	🏠	🏌️		🏰🏰🏰
Ballymore Eustace	☒☒☒	🏠		🐎	🏰🏰🏰
Bodenstown		🏠	🏌️ ¹²		
Brannockstown					🏰🏰🏰
Caragh		🏠			🏰🏰🏰
Carbury	☒☒		🏌️ ¹²	🐎	🏰🏰🏰
Castledermot	☒☒☒	🏠			🏰🏰🏰
Celbridge	☒☒☒☒	🏠 ²	🏌️		🏰🏰🏰🏰
Clane	☒☒☒☒	🏠 ¹⁵	🏌️ ¹²	🐎 ¹²	🏰🏰🏰
The Curragh	☒☒☒	🏠 ¹² 🏠 ¹⁰	🏌️ ¹²	🐎 ¹²	🏰🏰🏰
Donadea	☒☒☒	🏠	🏌️ ¹⁸	🐎 ¹²	🏰🏰🏰
Johnstown	☒☒☒	🏠	🏌️ ¹⁸		🏰🏰🏰
Johnstownbridge	☒☒☒	🏠			🏰🏰🏰
Kilcock	☒☒☒	🏠	🏌️ ¹⁸		🏰🏰🏰
Kilcullen	☒☒☒	🏠 ²			🏰🏰🏰
Kildare	☒☒☒☒☒	🏠 ¹⁶	🏌️ ¹²	🐎	🏰🏰🏰
Kilkea	☒☒☒☒	🏠 ¹²	🏌️ ¹⁸	🐎	🏰🏰🏰
Kill	☒☒☒	🏠 ¹²	🏌️ ¹⁸	🐎	🏰🏰🏰
Kilmeague	☒☒☒	🏠 ¹²	🏌️ ¹⁸	🐎	🏰🏰🏰
Leixlip	☒☒☒☒	🏠 ¹² 🏠 ⁵	🏌️ ¹⁸	🐎 ¹²	🏰🏰🏰
Lullymore	☒☒☒☒	🏠 ¹² 🏠 ³ 🏠 ²	🏌️ ¹⁸	🐎 ¹²	🏰🏰🏰
Maynooth	☒☒☒☒	🏠 ¹³ 🏠 ³ 🏠 ²	🏌️ ¹⁸	🐎 ¹²	🏰🏰🏰
Milltown	☒☒☒☒	🏠			🏰🏰🏰
Monasterevin	☒☒☒☒	🏠			🏰🏰🏰
Moone	☒☒☒☒	🏠			🏰🏰🏰
Moyvalley	☒☒☒☒	🏠			🏰🏰🏰
Naas	☒☒☒☒☒	🏠 ¹⁷ 🏠 ⁵	🏌️ ¹⁸	🐎	🏰🏰🏰
Newbridge	☒☒☒☒☒	🏠 ¹⁷ 🏠 ² 🏠 ²	🏌️ ¹⁸	🐎	🏰🏰🏰
Prosperous	☒☒☒	🏠	🏌️ ¹⁸	🐎	🏰🏰🏰
Punchestown	☒☒☒	🏠			🏰🏰🏰
Rathangan	☒☒☒	🏠			🏰🏰🏰
Rathmore/Kilteel	☒☒☒	🏠			🏰🏰🏰
Robertstown	☒☒☒	🏠			🏰🏰🏰
Sallins	☒☒☒	🏠			🏰🏰🏰
Straffan	☒☒☒	🏠 ¹² 🏠 ³	🏌️ ¹⁸		🏰🏰🏰
Timolin	☒☒☒	🏠	🏌️ ¹⁸		🏰🏰🏰
Two Mile House	☒☒☒	🏠			🏰🏰🏰



- ### NORTH KILDARE TOURIST ROUTE
- 1 St. Mary's Church
 - 2 Leixlip Castle
 - 3 Castletown House
 - 4 Lodge Park Walled Garden & Straffan Steam Museum
 - 5 Straffan Butterfly Farm
 - 6 Maynooth Castle
 - 7 St. Patrick's College
 - 8 Royal Canal, Kilcock
 - 9 Larchhill Arcadian Gardens
 - 10 Donadea Forest Park
 - 11 Donadea 9/11 Memorial
 - 12 Millennium Maze
 - 13 Robertstown Grand Canal Village
 - 14 Lowtown Junction
 - 15 Coolcarrigan Gardens
 - 16 Bog of Allen Nature Centre
 - 17 Lullymore Heritage & Discovery Park
 - 18 Ballindoolin House & Gardens
 - 19 Williamstown Garden
 - 20 Mondello Park Motor Racing Circuit

- ### MID KILDARE TOURIST ROUTE
- 21 Donnelly's Hollow
 - 22 The Curragh
 - 23 Curragh Racecourse
 - 24 Pollardstown Fen
 - 25 The Hill of Allen
 - 26 Kildare Town Heritage Centre
 - 27 Irish National Stud, Japanese Gardens & St. Fiachra's Garden
 - 28 St. Brigid's Cathedral & Round Tower
 - 29 Kildare Village
 - 30 Moore Abbey Wood
 - 31 Monasterevin's Bridges
 - 32 Rathangan

- ### SOUTH KILDARE TOURIST ROUTE
- 33 Naas Racecourse
 - 34 St. David's Church
 - 35 Punchestown Racecourse & Standing Stones
 - 36 Kilcullen Theatre & Heritage Centre
 - 37 Old Kilcullen
 - 38 The Moat of Ardscurr
 - 39 Athy Heritage Centre
 - 40 Castledermot Abbey, Round Tower & High Crosses
 - 41 Moone High Cross
 - 42 Ballitore Quaker Museum

LEGEND

☒ Food & Drink	🏠 Accommodation	🏰 Historic Site
☒☒ Pub(s) serving food	🏠🏠 Caravan & Camping Park	🎣 Fishing
☒☒☒ Café(s)	🏠🏠🏠 Self Catering	🎣🎣 Fishing (permit)
☒☒☒☒ Nightclub(s)	🏠🏠🏠🏠 B&B	🚤 Marina
☒☒☒☒☒ Restaurant(s)	🏠🏠🏠🏠🏠 Guest House	🚣 Boating
🏠 Accommodation	🏠🏠🏠🏠🏠 Hotel	🚣🚣 Canoeing
🏠🏠 Caravan & Camping Park	🏠🏠🏠🏠🏠🏠 9 Hole Course	🏊 Swimming Pool
🏠🏠 Self Catering	🏠🏠🏠🏠🏠🏠 18 Hole Course	🌳 Garden Centre
🏠🏠🏠 B&B	🏠🏠🏠🏠🏠🏠🏠 Pitch & Putt	🌳🌳 Crafts
🏠🏠🏠🏠 Guest House	🏠🏠🏠🏠🏠🏠🏠🏠 9 Hole Course	🌳🌳🌳 Water Sports
🏠🏠🏠🏠🏠 Hotel	🏠🏠🏠🏠🏠🏠🏠🏠🏠 18 Hole Course	🌳🌳🌳🌳 Walking
🏠🏠🏠🏠🏠🏠 9 Hole Course	🏠🏠🏠🏠🏠🏠🏠🏠🏠🏠 9 Hole Course	🌳🌳🌳🌳🌳 Museum
🏠🏠🏠🏠🏠🏠 18 Hole Course	🏠🏠🏠🏠🏠🏠🏠🏠🏠🏠🏠 18 Hole Course	🌳🌳🌳🌳🌳🌳 Nature/Wildlife Attraction
🏠🏠🏠🏠🏠🏠🏠 Pitch & Putt	🏠🏠🏠🏠🏠🏠🏠🏠🏠🏠🏠🏠 18 Hole Course	🌳🌳🌳🌳🌳🌳🌳 Garden (Open to public)
🏠🏠🏠🏠🏠🏠🏠🏠 9 Hole Course	🏠🏠🏠🏠🏠🏠🏠🏠🏠🏠🏠🏠🏠 18 Hole Course	🌳🌳🌳🌳🌳🌳🌳🌳 Arts Centre
🏠🏠🏠🏠🏠🏠🏠🏠🏠 18 Hole Course	🏠🏠🏠🏠🏠🏠🏠🏠🏠🏠🏠🏠🏠🏠 18 Hole Course	🌳🌳🌳🌳🌳🌳🌳🌳🌳 Theatre
🏠🏠🏠🏠🏠🏠🏠🏠🏠🏠 18 Hole Course	🏠🏠🏠🏠🏠🏠🏠🏠🏠🏠🏠🏠🏠🏠🏠 18 Hole Course	🌳🌳🌳🌳🌳🌳🌳🌳🌳🌳 Playground
🏠🏠🏠🏠🏠🏠🏠🏠🏠🏠🏠 18 Hole Course	🏠🏠🏠🏠🏠🏠🏠🏠🏠🏠🏠🏠🏠🏠🏠🏠 18 Hole Course	🌳🌳🌳🌳🌳🌳🌳🌳🌳🌳🌳 Car-Hire
🏠🏠🏠🏠🏠🏠🏠🏠🏠🏠🏠🏠 18 Hole Course	🏠🏠🏠🏠🏠🏠🏠🏠🏠🏠🏠🏠🏠🏠🏠🏠🏠 18 Hole Course	🌳🌳🌳🌳🌳🌳🌳🌳🌳🌳🌳🌳 Equestrian
🏠🏠🏠🏠🏠🏠🏠🏠🏠🏠🏠🏠🏠 18 Hole Course	🏠🏠🏠🏠🏠🏠🏠🏠🏠🏠🏠🏠🏠🏠🏠🏠🏠🏠 18 Hole Course	🌳🌳🌳🌳🌳🌳🌳🌳🌳🌳🌳🌳🌳 Equestrian Centre
🏠🏠🏠🏠🏠🏠🏠🏠🏠🏠🏠🏠🏠🏠 18 Hole Course	🏠🏠🏠🏠🏠🏠🏠🏠🏠🏠🏠🏠🏠🏠🏠🏠🏠🏠🏠 18 Hole Course	🌳🌳🌳🌳🌳🌳🌳🌳🌳🌳🌳🌳🌳🌳 Greyhound Racing
🏠🏠🏠🏠🏠🏠🏠🏠🏠🏠🏠🏠🏠🏠🏠 18 Hole Course	🏠🏠🏠🏠🏠🏠🏠🏠🏠🏠🏠🏠🏠🏠🏠🏠🏠🏠🏠🏠 18 Hole Course	🌳🌳🌳🌳🌳🌳🌳🌳🌳🌳🌳🌳🌳🌳🌳 Race Course
🏠🏠🏠🏠🏠🏠🏠🏠🏠🏠🏠🏠🏠🏠🏠🏠 18 Hole Course	🏠🏠🏠🏠🏠🏠🏠🏠🏠🏠🏠🏠🏠🏠🏠🏠🏠🏠🏠🏠🏠 18 Hole Course	🌳🌳🌳🌳🌳🌳🌳🌳🌳🌳🌳🌳🌳🌳🌳🌳 Other Activities
🏠🏠🏠🏠🏠🏠🏠🏠🏠🏠🏠🏠🏠🏠🏠🏠🏠 18 Hole Course	🏠🏠🏠🏠🏠🏠🏠🏠🏠🏠🏠🏠🏠🏠🏠🏠🏠🏠🏠🏠🏠🏠 18 Hole Course	🌳🌳🌳🌳🌳🌳🌳🌳🌳🌳🌳🌳🌳🌳🌳🌳🌳🌳 Historic House
🏠🏠🏠🏠🏠🏠🏠🏠🏠🏠🏠🏠🏠🏠🏠🏠🏠🏠 18 Hole Course	🏠🏠🏠🏠🏠🏠🏠🏠🏠🏠🏠🏠🏠🏠🏠🏠🏠🏠🏠🏠🏠🏠🏠 18 Hole Course	🌳🌳🌳🌳🌳🌳🌳🌳🌳🌳🌳🌳🌳🌳🌳🌳🌳🌳🌳 Historic House & Garden
🏠🏠🏠🏠🏠🏠🏠🏠🏠🏠🏠🏠🏠🏠🏠🏠🏠🏠 18 Hole Course	🏠🏠🏠🏠🏠🏠🏠🏠🏠🏠🏠🏠🏠🏠🏠🏠🏠🏠🏠🏠🏠🏠🏠🏠 18 Hole Course	🌳🌳🌳🌳🌳🌳🌳🌳🌳🌳🌳🌳🌳🌳🌳🌳🌳🌳🌳🌳🌳 Historic Building

KILDARE MAP KEY

- Motorway
- National Road
- National Primary Road
- Regional Roads
- Third Class Roads
- Railway and Stations
- County Boundary
- Gordon-Bennett Route
- Rivers
- Canals
- Woods
- Summits

Every care has been taken to ensure accuracy in the compilation of this brochure. County Kildare Fáilte cannot, however, accept responsibility for errors and omissions, but where such are brought to our attention future publications will be amended accordingly.

© Copyright: No reproduction in any form without written permission of Ross Print Services & Mapflow. Production & Print for County Kildare Fáilte by Ross Print Services 01 287 6612 www.rossprint.ie

Chapter 6

Movement and Transportation



6

MOVEMENT AND TRANSPORTATION

Aim: To promote ease of movement within and access to County Kildare, by integrating sustainable land use planning with a high quality integrated transport system; to support improvements to the road, rail and public transport network, together with cycleway and pedestrian facilities and to provide for the sustainable development of aviation travel within the county in a manner which is consistent with the proper planning and sustainable development of the county.

6.1 Introduction

The transportation system caters for the movement of communities and businesses. National and Regional transport policy recognises that current transport trends in Ireland and in the GDA, in particular levels of car use, are unsustainable and that a transition towards more sustainable modes of transport, such as walking, cycling and public transport is required. This transition will take a number of years to achieve and is likely to extend beyond the period of this County Development Plan.

Kildare has a widespread transport network with many of the main transportation corridors linking Dublin to the rest of the Country passing through County Kildare. The M4 runs east-west along the northern boundary of the county, the M7 runs diagonally on the northeast-southwest axis through the centre of the county and the M9 runs southwards to Castledermot, Carlow and onwards.

There are also four mainline railway passenger services traversing the county, the Sligo, Cork/ Limerick, Galway and Waterford lines and two suburban services linking Kildare to Heuston Station and Maynooth to Connolly Station.

Many residents of Kildare commute for employment. While 60% of those in employment have jobs within the county, over 40% travel outside of the county to their job. There is a significant level of commuting into the north-eastern part of the county where there is a concentration of major employers. Dublin is the dominant employment destination with over 72% of outward Kildare commuters working in Dublin City Centre, South Dublin, Fingal, Dun Laoghaire Rathdown and Meath. Other commuting routes include connections to adjacent towns such as Carlow and Portlaoise in the south of the county.

Commuting patterns in Kildare rely heavily on private car transport:

- 66% of commuters use private car transport.
- 18% of commuters use bus and/or rail for their daily commute.
- 16% of commuters walk or cycle to work, school or college. This latter figure is well below the regional average of 22%.

It is clear that if current trends in the region in relation to vehicular traffic continue, congestion will increase, transport emissions will grow, economic competitiveness will suffer and quality of life within Kildare will decline.

A major challenge facing Kildare during the lifetime of this Plan and beyond is the need to promote and provide for sustainable transportation options whilst also providing for increased vehicular trips in the county through road improvement and management of demand where possible.

The Council is committed to focussing on the need to underpin the planning process with an integrated approach to sustainable transport. The Council will endeavour to ensure that the accessibility of all areas will improve and will co-operate with agencies and organisations in the achievement of national and regional transport policy.

6.2 Policy Context

6.2.1 Smarter Travel – A Sustainable Transport Future – A New Transport Policy for Ireland 2009 - 2020 (Feb 2009)

Smarter Travel, A Sustainable Transport Future, (2009) is the new transport policy for Ireland for the period 2009-2020. It recognises the vital importance of continued investment in transport to ensure an efficient economy and continued social development, but also promotes more sustainable transport modes such as walking, cycling and public transport.

6.2.2 Design Manual for Urban Roads and Streets 2013 (DMURS)

DMURS provides mandatory guidance for all urban roads and streets within the 60 km/h urban speed limit. It seeks to address street design within urban areas (i.e. cities, towns and villages) and to put well design streets at the heart of sustainable communities. It sets out an integrated design approach. What this means is that the design must be:

- (a) Influenced by the type of place in which the street is located, and
- (b) Balance the needs of all users.

6.2.3 National Cycle Policy Framework 2009-2020

The National Cycle Policy Framework (as part of *Smarter Travel – A Sustainable Transport Future 2009*) sets out a national policy for cycling, in order to create a stronger cycling culture, a more friendly environment for cycling and improved quality of life. The vision is that all cities, towns and rural areas will be bicycle friendly. The policy document sets a target of 10% of all commuter trips by bicycle by 2020 and places emphasis on promoting and integrating cycle networks.

6.2.4 Draft Transport Strategy for the Greater Dublin Area 2016-2035

This strategy provides a framework for the planning and delivery of transport infrastructure and services in the Greater Dublin Area (GDA) over the next two decades. It also provides a transport planning policy around

which other agencies involved in land use planning, environmental protection, and delivery of other infrastructure such as housing, water and power, can align their investment priorities.

6.2.5 Spatial Planning and National Road Guidelines for Planning Authorities (DEHLG, 2012)

The DEHLG issued the above guidelines in 2012, in consultation with representatives from local authorities, the DTTS and the National Roads Authority (NRA), to assist road and planning authorities. These guidelines set out planning policy considerations relating to development affecting national primary and secondary roads, including motorways and associated junctions, outside the 50-60km/h speed limit zones for cities, towns and villages. These guidelines encourage a collaborative approach between planning authorities and TII in ensuring that Ireland's national roads system is planned for and managed in an integrated manner enabling economic development while encouraging a shift towards more sustainable travel and transport in accordance with the Government's overarching transport policy objectives set out in *Smarter Travel: A New Transport Policy for Ireland 2009 - 2020*.

6.2.6 Rural Transport Initiative

Rural Transport Initiatives are supported by the DTTS under the Rural Transport Programme and part financed by the EU through the National Development Plan 2007-2013. There are currently two companies offering a rural transport service within the county.

6.3 Movement and Transportation

The social, economic and environmental wellbeing of County Kildare and the Greater Dublin Area is dependent on the efficient and sustainable movement of people and goods within and through the county. This can be achieved by providing a range of transport options that are safe, convenient, reliable and offer value for money.

The Council recognises its role in working with the relevant transport agencies to seek to ensure that as high a proportion as possible of trips are conducted by sustainable means.

The Council also recognises that a large proportion of trips will continue to be served by private vehicles and that provision will need to be made for new road infrastructure and for improvements to the existing network.

The Council is committed to supporting:

- Sustainable forms of transport such as public transport, walking and cycling;
- The development of new road infrastructure that provides access to new communities and economic development areas; and
- Improvements to the national, regional and local road network.

Policy: Movement and Transport

It is the policy of the Council:

- MT 1: To promote the sustainable development of the county through the creation of an appropriately phased integrated transport network that services the needs of communities and businesses.
- MT 2: To support sustainable modes of transport by spatially arranging activities around existing and planned high quality public transport systems.
- MT 3: To influence people's travel behaviour and choices towards more sustainable options by working closely with relevant organisations in

improving and accessing public transport facilities.

- MT4: To develop sustainable transport solutions within and around the major towns in the county that encourage a transition towards more sustainable modes of transport, whilst also ensuring sufficient road capacity for trips which continue to be taken by private vehicles.
- MT 5: To prioritise the development of new urban distributor/link/arterial roads to provide access to new communities and employment development to support the economic development of the county. These will facilitate public bus transport by reducing transit times and increase reliability.
- MT 6: To co-operate with and support regional agencies to facilitate the planning, delivery and implementation of improvements to the transport network of the county and the Greater Dublin Area.
- MT 7: To focus on improvements to the national, regional and local network that provide additional capacity in order to reduce congestion and provide for current and future demand.
- MT 8: To seek to address urban congestion with particular emphasis on facilitating improved bus transport movement and reliability and improved links to bus and railway stations.
- MT 9: To preserve free from development, proposed public transport and road corridors where development would prejudice the implementation of projects identified by TII, DTTS and KCC.
- MT 10: To provide better connectivity across the River Liffey, River Barrow, the canals and the railways.
- MT 11: To focus on improvements to the local road and street network that better utilise existing road space and encourage a transition toward more sustainable modes of transport, while ensuring sufficient road capacity exists for trips which will continue to be taken by private vehicle.

MT 12: To assess all rail, road and river/canal bridges and underpasses for capacity to meet transport needs and develop solutions to address any identified deficits in conjunction with all relevant authorities.

MT 13: To balance the needs of road users and the local community with the need to support the development of a sustainable transportation network.

Objectives: Movement and Transportation

It is an objective of the Council:

MTO 1: To prepare a County Mobility Plan that addresses the long term mobility needs of communities and businesses in the county. The Plan should address urban and rural transport issues, the integration of transport modes and public transport connections between key settlements of the county, including the primary growth towns.

MTO 2: To prepare a Strategic Land Use and Transportation Study for:

- (a) North East Kildare including the Metropolitan area towns of Leixlip, Maynooth, Celbridge and Kilcock; and
- (b) The central towns of Naas, Newbridge, Kilcullen, Kildare Town and Clane;

In consultation with the NTA, DTTS, TII and other stakeholders to inform the strategic development of these areas and identify the roads and transportation infrastructure that is required to support the future development of these areas.

MTO 3: To review and implement Integrated Transport Studies for Maynooth, Leixlip, Celbridge, Naas, Newbridge, Kildare and Athy in conjunction with the DTTS, TII and NTA and to prepare new Integrated Transport Studies for other towns, villages and settlements as required, to provide a framework to cater for the movement of pedestrians, cyclists, public transport and private vehicles.

6.4 Public Transport

Levels of public transport use vary significantly across the county. While trips to Dublin are reasonably well catered for and used, a significant proportion of the county's workforce live and work within the county. The use of public transport is particularly low in areas where it is difficult to reach services by foot and where services are infrequent or removed from employment areas.

Policies: Public Transport

It is the policy of the Council:

- PT 1: To promote the sustainable development of the county by supporting and guiding national agencies in delivering major improvements to the public transport network and to encourage public transport providers to provide an attractive and convenient alternative to the car.
- PT 2: To generate additional demand for public transport services by strengthening development around existing and planned high capacity transport routes and interchanges throughout the county.
- PT 3: To support rural public transport initiatives.
- PT 4: To support sustainable transport initiatives in Kildare that are consistent with the goals of Smarter Travel – A sustainable Transport Future, A new transport policy for Ireland 2009- 2020 and other government investment programmes.
- PT 5: To facilitate the provision of bus parking on suitable sites in towns to improve access to tourism and heritage facilities.
- PT 6: To facilitate the provision of taxi and hackney services and appropriately located parking where required.
- PT 7: To improve access to public transport as part of road improvement projects where possible.

- PT 8: To increase the catchment of public transport services by reducing walking and cycling distances through the implementation of Local Permeability Improvements.
- PT 9: To facilitate the provision of park and ride facilities in appropriate locations within convenient reach of transport nodes and along strategic transport corridors.
- PT 10: To support and encourage the development and expansion of rural transport initiatives in conjunction with other statutory and development agencies.
- PT 11: To promote access to bus and rail services for people with disabilities.

Objectives: Movement and Transportation

It is an objective of the Council:

- PTO 1: To actively seek funding for projects under the NTA's "Sustainable Transport Measures Grants" programme that contribute to improving the transport offer for those choosing alternatives to the private car.
- PTO 2: To support and encourage the development and expansion of rural transport initiatives and bus shelters in conjunction with other statutory and development agencies.
- PTO 3: To support the delivery of the NTAs Greater Dublin Area Transport Strategy (2016-2035) in Kildare.
- PTO 4: To co-operate with the NTA, the Quality Bus Network Office and other appropriate transportation bodies in the implementation of Quality Bus Networks where a need is identified in the county.

- PTO 5: To work with statutory agencies and stakeholders to promote and facilitate the development of a public transport hub near Naas which will connect road, rail transport and public bus transport.
- PTO 6: To investigate, in co-operation with Irish Rail, the provision of new railway stations in the county and the upgrading/relocation of existing stations, to rectify existing constraints in the network.
- PTO 7: To examine existing public transport links within the county with a view to promoting and facilitating improvements where feasible.
- PTO 8: To promote and support the electrification and upgrading including twin tracking of the Maynooth rail line.
- PTO 9: To promote and support the electrification and upgrading including four tracking of the Kildare rail line.

6.5 Walking and Cycling

The Council recognises the importance of walking to the well being and quality of life of residents. Walking and cycling trends vary across the county. This highlights the difference in the convenience of walking or cycling as an option, due to the level of connectivity and quality of facilities provided. Levels of walking and cycling are higher in areas that are close to employment centres and education facilities.

Through the implementation of the DMURS and the NTA Permeability Best Practice Guidelines 2013, there are opportunities to make walking and cycling more attractive and to increase the proportion of daily journeys taken by foot. The Council will encourage and support the delivery of a high quality, permeable and attractive pedestrian and cycling network that allows for multiple direct connections between key destinations.

The planning authority will seek to implement pedestrian and cycling improvements with the assistance of the NTA through the Green Schools and the Sustainable Transport Grants Scheme programmes. The planning authority will also

ensure that road safety and traffic management systems outside existing and planned schools are to the highest standard across the county.

Policies: Walking and Cycling

It is the policy of the Council:

- WC 1: To re balance movement priorities towards more sustainable modes of transportation by improving the development of walking and cycling facilities within a safe street environment.
- WC 2: To promote the development of safe and convenient walking and cycling routes. WC 3: To ensure that connectivity for pedestrians and cyclists is maximised in new communities and improved within the existing areas in order to maximise access to town centres, local shops, schools, public transport services and other amenities.
- WC 4: To ensure that all new roads and cycle routes implement the National Cycle Manual, with a focus on encouraging a modal shift from car to cycling.
- WC 5: To identify new walking and cycling routes and linkages on all sites where new development is proposed and to ensure that all streets and street networks are designed to prioritise the movement of pedestrians and cyclists.
- WC 6: To ensure that all roads in existing and new developments are designed in accordance with the principles, approaches and standards contained in the Design Manual for Urban Roads and Streets 2013, the NTA National Cycle Manual and other appropriate standards.
- WC 7: To provide for safer routes to schools within the county and to promote walking and cycling as suitable modes of transport as part of the Green Schools Initiative Programme and other local traffic management improvements.

WC 8: To require the provision of secure cycle parking facilities in towns, at public service destinations and in all new residential and commercial developments.

WC9: To minimise wait-times for pedestrians and cyclists at junctions.

WC10: To support the implementation of the Greater Dublin Area Cycle Network Plan, NTA, 2015, in a balanced way in County Kildare.

Objectives: Walking and Cycling

It is an objective of the Council to:

WCO1: To prepare a Cycle Network Study for each of the major towns in Kildare consisting of primary links identified in the Greater Dublin Area Cycle Network and local links, all in accordance with the National Cycle Manual. The report shall also identify pinch points on the links and propose draft widths and level of service facilities.

WCO 2: To seek funding to develop Local Permeability Schemes in established areas in order to promote active modes of travel in conjunction with the NTA.

WCO 3: To carry out local traffic management improvements to provide safer routes to schools in order to encourage students where possible to walk and cycle as a sustainable alternative to the car in conjunction with the NTA, through the Sustainable Transport Grants Scheme.

WCO 4: To secure the development of the following specific cycle schemes (subject to funding from the NTA) as part of GDA Cycle Networks Projects:

Greater Dublin Area Cycle Network Plan Urban and Inter Urban Schemes;

- Dublin Road Corridor Scheme Naas;
- Maynooth Town North South Corridor;

- Naas to Sallins;
- North Kildare Cycleway (Dublin – Galway Route);
- Barrow Blueway (Waterways Ireland);
- Kilcullen Road; and
- Kill to Naas.

WCO 5: To support green and blueway projects that promote walking and cycling in conjunction with the relevant organisations and bodies including:

- The delivery of the Barrow Blueway by Waterways Ireland and associated works to enhance the amenity use of the river and canal area.
- The delivery of Greenway projects as specified in the Greater Dublin Cycle Network.
- The development of further Sli na Sláinte routes in the county.

WCO 6: To provide secure cycle parking facilities in public areas in towns and at public service destinations.

WCO 7: To identify a palette of path surfaces that optimise pedestrian safety and are efficient for street cleaning and take a consistent approach in the implementation of same in the civic realm.

WCO 8: To actively support the implementation of the National Cycle Policy Framework, with a focus on encouraging a modal shift from vehicular to cycling modes.

6.6 Road and Street Network

Continued investment in the county's road network is necessary to ensure the efficient movement of people and goods within the county, to provide access to developing areas and to support economic activity. As part of the overall National Roads Development Programme, it is an objective to carry out a number of specific projects during the lifetime of the plan as funding becomes available.

Kildare County Council intends to proceed with a number of specific projects during the period of this plan. The Council may at its discretion, introduce roads objectives other than those listed in this Plan.

The Council will have regard to the Design Manual for Roads and Bridges, guidance set out in the DMURS, 2013, the Guidelines for Setting and Managing Speed Limits in Ireland 2015 and other appropriate standards. These documents seek to implement a range of design measures that ensure roads and streets are designed and managed to cater for **all** road users. The road network will require improvement and careful management in order to:

- Provide a safe and attractive street environment which encourages reduced vehicle speeds in urban areas and encourage people to walk and cycle;
- Balance traffic congestion on the existing road network;
- Meet the road and transport needs of the county;
- Facilitate access to key employment areas to and from the national road network;
- Improve and manage access to and from the national road network to facilitate all traffic and mitigate impacts on the national, regional, local road and street network;
- Provide access to new communities and through development lands;
- Provide a safe and attractive street environment which encourage reduced vehicle speeds in urban areas and encourage people to walk and cycle.

Policies: Road and Street Network

It is the policy of the council:

- RS 1: To ensure the ongoing competitiveness and the efficient movement of people and goods in the county through the improvement and expansion of the road and street network within the county to support economic development and provide access to existing communities, new communities, employment areas and development.
- RS 2: To improve safety on the road network and manage congestion.
- RS 3: To ensure that all new developments in proximity to Motorway Routes, National and Regional Routes provide suitable noise protection measures to protect sensitive noise receptors from traffic noise.
- RS 4: To restrict development which cannot ensure adequate noise reduction in areas where noise levels are predicted to rise above limits set out in the NRA guidelines for the treatment of noise and vibration in national road schemes over the following 15 years.
- RS 5: To ensure that all existing and new developments in proximity to Motorways, National and Regional routes are designed in such a way as to prevent light overspill onto adjacent un-lit public roads.
- RS 6: To secure the implementation of major road projects as identified within the relevant strategies and plans for the Greater Dublin Area.
- RS 7: To secure the implementation of major road projects as identified within this County Development Plan and Local Area Plans.
- RS 8: To ensure that the planning, design and implementation of all road and street networks within urban areas across the county accord with the principles set out

in the Design Manual for Urban Roads and Streets (2013), the National Cycle Manual and other relevant standards where appropriate.

RS 9: To co-operate with adjoining authorities and other public authorities to secure new and/or improved road infrastructure at towns bordering the county boundary including Blessington, Kilcock, Maynooth and Leixlip.

RSO 6: To maintain corridors free from development to facilitate future roads and transport infrastructure improvement in order to facilitate the following road and bridge projects set out in Table 6.1

Objectives: Road and Street Network

It is an objective of the Council:

RSO 1: To develop a Road Safety Plan in line with the National Road Safety Strategy and in consultation with the Road Safety Authority and relevant stakeholders.

RSO 2: To ensure the planning, design and completion of the Athy Distributor route along a new corridor to reduce congestion on the existing urban road network (N78 National Secondary Arterial route through Athy town centre).

RSO 3: To implement the recommendations of the Kildare Noise Action Plan 2013-2018, to seek to reduce, where necessary, the harmful effects of traffic noise, through appropriate mitigation measures that meet the best environmental options not entailing excessive cost (BATNEEC best available technology not entailing excessive cost).

RSO 4: To identify long term road corridors suitable for the development of high capacity roads within the developable area of towns and villages within the county and implement the short to medium term road improvement programme over the life of the County Development Plan.

RSO 5: To provide for “all vehicle movements” at the M7 (Junction 11) / M9 (Junction 1) Interchange.

:

Table-6.1: Priority Road and Bridge Projects

Name	Route
Athy Distributor Road	
Sallins By-Pass	R407
Newbridge Link Road	
Realignment of bend at Castlemitchell on R428	R428
R416 Athgarvan Road Improvement Works on approach roads into the village	R416 Road Improvement works at approach roads into Athgarvan, approximately 1km
Moyglare Road, Maynooth Maynooth LAP roads objective PC04(e)	L1012
Inner Relief Road, Maynooth (Maynooth LAP roads objective TR02(d))	R148 to L1012 c 3km – Kilcock Road to Moyglare Road
Maynooth Outer Relief Road, (Maynooth LAP roads objective TR02(b))	L1012 Moyglare Road and Dunboyne Road (Co. Meath) to be delivered by Meath Co Co under Section 85 agreement
Inner Relief Road, Naas Naas Town LAP roads objective RP04	R410 to R445 c. 1.5m of Blessington Road to Dublin Road
Inner Relief Road, Clane Clane LAP roads objective TR3	R 403 to R407 Capdoo (Celbridge Road to Kilcock Road)
New bridge crossing in Celbridge Celbridge LAP roads objective TR4	
Upgrade existing bridge in Celbridge Celbridge LAP roads objective TR7b	
Inner Relief Road, Newbridge Newbridge LAP roads objective SR05(a)	L2028 to R416 Between Great Connell Road to Athgarvan Road (Liffey Hall Junction) with bridge crossing over River Liffey.
Inner Relief Road, Newbridge Newbridge LAP roads objective SR05(a)	R445 to L2018 Between Naas Road and Great Connell Road
Examine options for road improvements on the L2030 from Newhall to Caragh	L2030
Examine options for road improvements on the R409 from Halverstown Cross Roads to Blackwood Cross Roads	R409

Note: This table is not exhaustive, other projects to be identified in the Local Area Plans but delivery of the projects is subject to approval of fun

6.6.1 Motorways

The motorway network primarily serves long and middle distance traffic originating in or passing through the county including the transportation of freight. These routes have an important role to play in the economic development of the county and the state.

Policy: Motorways

It is the policy of the Council:

- M 1: To work with Transport Infrastructure Ireland to develop the motorway network through the county.
- M 2: To ensure that the capacity, efficiency and safety of the motorway network is maintained and improved in conjunction with Transport Infrastructure Ireland.
- M 3: To ensure that the capacity, efficiency and safety of motorway routes and their interchanges is protected and to prevent development that could hinder the future upgrading of motorway routes and interchanges.
- M 4: To identify areas at interchanges which may be required for future upgrading and improvement in the medium to long term and when identified to restrict development within these areas and preserve them free of development for those future improvements and upgrades.
- M 5: To support and facilitate the adequate provision of Motorway Service Stations identified in the Spatial Planning and National Roads Guidelines for Planning Authorities DECLG (2012) and the NRA Motorway Service Area Policy guidance document (2014).

Objectives: Motorways

It is an objective of the Council:

- MO 1: To complete the development of the third lane in each direction along the M7 including improvement of interchanges as the need arises.
- MO 2: To complete an additional interchange along the M7 Naas by-pass providing access to Millennium Park.

- MO 3: To complete the upgrade and improvement of the M7 Newhall Interchange (Junction 10) and preserve that area free from development.
- MO 4: To examine the feasibility of the provision of a connection between the M7 and the east side of Newbridge.
- MO 5: To improve safety and capacity at the M7 Monasterevin Interchange (Junction 14) by providing an upgrade of the interchange.
- MO 6: To improve safety and capacity at the M4 Maynooth Interchange (Junction 7) and to investigate the provision of a future improved connection to the M4, at this location or elsewhere near Maynooth.
- MO 7: To examine the feasibility of delivering an overpass of the M7 from the Cherry Ave site in Kildare town to the Irish National Stud.

6.6.2 National Roads

The national road network primarily serves long and middle distance traffic originating in or passing through the county. These routes have an important role to play in the economic development of the county. National roads are defined as Arterial routes within DMURS for urban areas. There are three National Routes in County Kildare.

- The N7 linking Naas and Dublin;
- The N81 running along the border between Kildare and Wicklow; and
- The N78 connecting Ballitore (Junction 3 on M9) and Athy and onwards to Ballylynan.

In terms of future major road infrastructure proposals the Council is required to safeguard and make provision for the Leinster Outer Orbital Route linking Drogheda, Navan, Trim and Naas

Policies: National Roads

It is the policy of the Council:

- NR 1: To ensure that the county's national roads system is planned for and managed in an integrated manner enabling sustainable economic development of the county and wider area while encouraging a shift towards more sustainable travel and transport in accordance the Core Strategy, the Spatial Planning and National Roads Guidelines 2012 and the Draft Transport Strategy for the Greater Dublin Area 2016-2035.
- NR 2: (a) To avoid the creation of any additional access points from new development or the generation of increased traffic from existing access points to National Roads, to which a speed limit of greater than 60 kph applies in accordance with the requirements set out in the Spatial Planning and National Road Guidelines, DECLG, 2012.
- (b) New access to facilitate orderly urban development on appropriately zoned land on the approach to or exist from towns, villages or settlements that are subject to a speed limit of 60 kph before a lower 50 km limit is encountered may be permitted subject to road safety audit carried out in accordance with the requirements set out in the Spatial Planning and National Road Guidelines, DECLG, 2012.
- (c) New access to lands adjoining national roads within the 50 kph speed limits may be considered in accordance with normal road safety traffic management and urban design criteria for built up areas.
- NR 3: To recognise the strategic importance of the proposed Leinster Orbital Route infrastructure as recognised in the Regional Planning Guidelines for the Greater Dublin Area and the NTA's Greater Dublin Area draft Transport Strategy 2016 – 2035 and to ensure the protection of the proposed junction zones and likely approach route corridors free of inappropriate development and otherwise facilitate the TII in the delivery of the preferred route.

- NR 4: To identify the future needs of the national route network and co-operate in fulfilling these needs in conjunction with TII.
- NR 5: To improve connectivity between the local road network and the national / regional road network.
- NR 6: To co-operate with other agencies in the provision of additional links between the national road network and public transport especially rail and bus transport including strategic park and ride facilities.

Objectives: National Roads

It is an objective of the Council

- NRO 1: To provide an alternative road to the arterial (National Secondary) N78 road through Athy which connects the N78 south of the town with the improved N78 link road north of Athy which connects to the M9 motorway. This is necessary to reduce congestion on the national road system and within the town, improve safety and reduce the vulnerability of the national road network at this river crossing.
- NRO 2: To preserve the N7 Johnstown Interchange (Junction 8) area free from development for the provision of future access to Naas.
- NRO 3: To upgrade the section of the N81 National Secondary Road (Tallaght/Baltinglass) that is contained in County Kildare.

6.6.3 Regional Roads

Regional roads link the principal towns in the county and surrounding counties. They also serve local traffic. They are generally unimproved "legacy" roads and a significant number carry a considerable volume of traffic. It is important for the sustainable economic and social development of the county that the carrying capacity of these routes are preserved. Regional roads are defined as Link Roads in DMURS for urban areas.

Policy: Regional Roads

It is the policy of the Council:

RR 1: To maintain and improve the capacity, safety and function of the Regional road network (as finance becomes available) and to ensure that it is planned for and managed to enable the sustainable economic development of the county and wider area while encouraging a shift towards more sustainable travel and transport in accordance the Core Strategy, the Spatial Planning and National Roads Guidelines 2012 and the Draft Transport Strategy for the Greater Dublin Area 2016-2035.

RR 2: To restrict new access onto regional roads where the 80km per hour speed limit currently applies, except in the following exceptional circumstances.

Developments of strategic, local, regional or national importance, where there is a significant gain to the county through employment creation or other economic benefit.

Where applicants comply with Table 4.3 Schedule of Local Need Criteria (see Chapter 4) and cannot provide access onto a nearby county road and therefore need to access a Regional Road. In this instance, applicants will only be permitted to maximise the potential of existing entrances. The onus will be on the applicants to demonstrate that there are no other accesses or suitable sites within the landowner's landholding (See also Policy RH 15).

Where it is proposed to demolish an existing dwelling and replace with a new dwelling, where there is an existing entrance onto the Regional Road.

RR 3: To identify the strategic road network needed for the future development of County Kildare and an order of priority for future road improvements.

RR 4: To improve and re-align where necessary and as funds allow, the Regional Roads.

RR 5: To preserve free from development proposed transport routes (or optional routes) identified in Local Area Plans, including those identified in the Naas and Athy Town Plans.

RR 6: To identify and preserve free from development routes for additional crossings of the river Liffey in order to accommodate increased traffic (between the Dublin Metropolitan Area and the population and employment centres in Kildare).

RR 7: To improve connectivity across the railways and canals in Kildare.

Objectives: Regional Roads

It is an objective of the Council:

RRO 1: To ensure the planning, design and completion of the Athy Distributor route along a new corridor to reduce congestion on the existing urban road network (N78 National Secondary Arterial route through Athy town centre).(NRO 8)

Table 6.2: Regional Roads Identified for Improvement

Road No.	Location
R125	Kilcock to county boundary
R157	Junction with R148 at Maynooth to county boundary
R157	County boundary at Offaly Bridge to county boundary at Catherinestown
R148	County boundary at Leixlip to county boundary at Cloncurry via Maynooth and Kilcock
R148	County boundary at Kilmurry to county boundary at Clonard
R149	Leixlip to county boundary
R158	Allen Bridge Kilcock to county boundary
R160	Ballynadrummy to county boundary
R401	Junction with R413 at the Curragh to county boundary at Ballinure via Rathangan
R401	County boundary at Boyne Bridge to county boundary at Ballyboggan
R402	County boundary at Kishawanny to county boundary at Johnstown Bridge
R403	County boundary at Backweston to Clane via Celbridge
R403	Clane to junction with R402 via Prosperous, Allenwood & Derrinturn
R404	Leixlip to Junction with the R403
R405	Maynooth to county boundary at Hazelhatch via Celbridge
R406	Maynooth to Barberstown
R407	Kilcock to Naas via Clane Inner Relief Road
R408	Prosperous to Maynooth
R409	Naas to junction of R403 at Blackwood
R410	Naas to county boundary via Eadestown
R411	Naas to county boundary via Ballymore
R412	Junction with R448 at Sidegate to county boundary at Tober Lower via Brannockstown
R413	Ballymore to Brannockstown
R413	Brannockstown to Ballymany via Kilcullen
R413	Ballymany to Kildare
R414	Monasterevin to junction with R403 at Allenwood via Rathangan
R415	Allenwood to Kildare via Kilmeague
R415	Kildare to junction with the R 448 at Crookstown
R416	Junction with R413 at Kinneagh to Newbridge
R416	Newbridge to junction with the R415 at Milltown
R417	Monasterevin to county boundary at Newacre via Athy
R418	Athy to county boundary at Newtown via Castledermot
R418	Kilcullen to Athy
R419	Rathangan to county boundary
R424	Monasterevin to county boundary
R427	Junction with R417 at Cloney to county boundary
R428	Athy to county boundary at Blackford
R445	Naas to county boundary at Killinure via Newbridge, Kildare & Monasterevin
R448	Naas to Kilcullen and junction with M9
R448	Kilcullen to county boundary at Gorteengrone
R449	Junction with R148 at Intel to junction with R405 at Celbridge
R747	Ballitore to county boundary

6.6.4 Local Roads

Local roads are roads serving those areas of the county not served by the national, regional or motorway networks. They are largely unimproved "legacy" roads and a significant number carry a considerable volume of traffic. Local roads are defined as local streets in DMURS in urban areas.

Policies: Local Roads

It is the policy of the Council:

- LR 1: To ensure that the safety and capacity of the local road network is maintained and improved where funding allows and to ensure that local streets and roads within the county are designed to a suitable standard to accommodate the future needs of the county. The design of these roads and streets should balance the needs of place and movement with providing a safe street environment for all road users.
- LR 2: To seek to improve the quality of the pavement of local roads.
- LR 3: To improve all county roads to an appropriate standard subject to availability of resources.
- LR 4: To ensure that all new streets in housing and mixed use schemes are designed, in accordance with:
- Design Manual for Urban Roads and Streets 2013 (DMURS);
- Sustainable Residential Development in Urban Areas (2009) and accompanying Best Practice Design Manual (2009);
- Architecture 2009-2015 Towards a Sustainable Future: Delivering Quality within the Built Environment (2009);
- Any new Guidance / Standards from the DECLG; and
- Any other relevant design standards.
- LR 5: To ensure that all streets and street networks within urban areas are designed to passively calm traffic through the creation of a self regulating street environment.

LR 6: To ensure that all developments can provide full connectivity to the adjacent road network (pedestrian, cycle and vehicular).

LR 7: To ensure that all developments allow for and ensure full connectivity (pedestrian, cycle and vehicular) to the adjacent lands which are zoned for development and lands which may be zoned for development in the future.

Objectives: Local Roads

It is an objective of the Council:

LRO 1: To maintain and improve all local roads as per the annual Road Work Programme.

6.7 Parking

The Development Management Standards set out in Chapter 17 of this Plan sets out maximum car parking standards. This affords a degree of flexibility and allows developers to submit a car parking analysis of a particular area to demonstrate the supply and demand for car parking spaces. Analysis of car parking is assessed on a case by case basis depending on the nature and location of the development and its proximity to public transport. There is scope within the car parking standards as set out to consider the requirements of each site.

Policies: Parking

It is the policy of the Council:

- PK 1: To take a balanced approach to the provision of parking with the aim of meeting needs of businesses and communities.
- PK 2: To design car parking layouts in accordance with DMURS 2013.
- PK 3: To carefully consider the number of parking spaces provided to service the needs of new development.
- PK 4: To manage the provision of on- street parking by encouraging short term business/shopping activity and the needs of residents whilst discouraging long stay on street commuter parking and parking by heavy good vehicles.

- PK 5: To seek to ensure that all new private car parking facilities are provided to an appropriate standard, proximate to the development which it serves.
- PK 6: To seek the provision of designated HGV parking areas within new industrial developments, as appropriate.
- PK 7: To ensure that car parking does not detract from the comfort and safety of pedestrians and cyclists or the attractiveness of the landscape.
- PK 7: To minimise the impact of out of town parking on urban centre regeneration.
- PK 8: To encourage the use of materials and engineering solutions that optimise natural surface water drainage as part of Sustainable Urban Drainage Systems (SUDS) associated with large scale car parks.

Objectives: Parking

It is an objective of the Council:

- PKO 1: To prepare parking strategies and investigate the appropriate locations for vehicular, bicycle and park and ride facilities within the county. The Council will seek to provide these facilities either on its own or in co-operation with others. The locations of such facilities can be identified where appropriate through the Local Area Plan process or any planning processes / mechanisms.
- PKO 2: To identify areas for the provision of public car parking spaces, including adequate and appropriately located spaced for people with disabilities.

6.8 Road and Street Design

The design of roads and streets, the regulation and management of speed and the safety of road users are all intrinsically linked.

- (i) *The Design Manual for Urban Roads and Street, 2013 (DMURS)*

DMURS indicates that the speed at which people drive is primarily influenced by the design of the road or street and that regulatory features, such as speed limits, do not influence driver behaviour to the same extent. A broad range of place based measures, such as built form, landscaping and pedestrian and cyclist movement, as well as more conventional measures, will need to be taken into account in the design of roads and streets. The design of streets will have a major influence on the quality of life and the public realm enjoyed by people. A place based approach that is responsive to the surrounding environment is required.

The design of urban streets in Ireland is overseen by DMURS which is mandatory for all urban roads and streets within the 60 km/h urban speed limit zone except for:

- Motorways; and
- In exceptional circumstances, certain urban roads and streets with the written consent of the relevant Sanctioning Authority.

DMURS highlights how in recent times the car has become the dominant force in determining how urban areas are designed. A focus on vehicle movement has led to the implementation of road standards in urban areas (e.g. road widths, building setbacks, junction designs) that are at odds with the design of traditional towns and villages where development fronted the street and streets were multi-functional spaces shared by all users (pedestrians, cyclists, cars). In more recent decades, in response to increased traffic volumes, neighbourhoods have been divided into 'neighbourhood cells' that are broken up by large distributor roads designed to carry high traffic volumes. While efficient in moving vehicular traffic, the approach has had a negative impact on place making and on the usability of the street for other users.

In line with broader government policies relating to the environment, place making, planning and sustainable transport, DMURS seeks to achieve a balance between traffic movement and the provision of well-designed

streets that are part of the overall design of a neighbourhood.

There are roads throughout the county that are not fronted with development. Whilst the Planning Authority will implement the appropriate geometric standards from DMURS, where applicable, many of these roads are unlikely to significantly change due to the constrained nature of the road-side environment. In such cases a range of secondary measures shall be applied to ensure that an attractive boundary is provided. Harsh measures such as bare concrete walls will not be permitted and alternative boundary/landscape measures such as street trees, screen planting and planted verges should be provided.

(ii) Special Speed Limits

The making of Special Speed Limits is a reserved function of the Elected Members by the making of a Bye Law under the Road Traffic Act 2004 (as amended) and is subject to the requirements of by the Guidelines for Setting and Managing Speed Limits in Ireland (2015). This includes the application of Special Speed Limits in lieu of the default limits, such as 30 km/h and 40 km/h zones in areas such as housing estates, town and village centres and around schools. The introduction of special speed limits serves to make areas safer for more vulnerable road users.

Policy: Road and Street Design

It is the policy of the Council:

- RS 1: To ensure that streets and road within the county are designed to balance the needs of place and movement, to provide a safe traffic calmed street environment in accordance with the principles set out in the DMURS 2013 while meeting the needs of all road users.
- RS 2: To ensure that all streets and street networks are designed to passively calm traffic through the creation of a self regulating street environment, through a multi disciplinary team approach (e.g. engineers, planners, architects, landscape architects, urban designers).
- RS 3: To ensure that all new roads and streets within urban areas are designed in accordance with the principles approaches and standards contained within the DMURS 2013 and other appropriate standards.

RS 4: To actively pursue and advance national and local initiatives in relation to road design and safety.

RS 5: To ensure that the design of street networks in new residential estates facilitate the implementation of speed limits in accordance with the Guidelines for Setting and Managing Speed Limits in Ireland DTTS (2015) and the Road Traffic Act 2004 (as amended).

Objectives: Road and Street Design

It is an objective of the Council:

RSO 1: To set and apply speed limits taking into account the function of the road or street, the characteristics of the surrounding area, the design of the street environment and the presence of vulnerable users. The speed limits shall be in accordance with the Road Traffic Act 2004 (as amended) and subject to the requirements of the Guidelines for Setting and Managing Speed Limits in Ireland (2015)

6.9 Traffic and Transportation Management

The Traffic Management Centre of Kildare County Council utilises Intelligent Transport Systems and Communications infrastructure to monitor and manage the urban transport network within the county. It oversees the installation, operation and control of signals at both junctions and pedestrian crossings. A comprehensive maintenance function for the county's traffic signal network is also in place.

Policies: Traffic and Transportation Management

It is the policy of the Council:

- TM 1: To manage traffic in urban areas and prioritise the movement of pedestrians, cyclists and public transport particularly at key junctions.
- TM 2: To manage traffic so as to minimise the impact of queues on the road network with priority as follows: motorways (highest), national roads, regional roads, local roads, entrances to developments (lowest).
- TM 3: To effectively manage the flow of through traffic along the strategic road network and maximise the efficient use of existing resources.
- TM 4: To minimise the impact of new developments on the county road and street network by implementing mobility management initiatives.
- TM 5: To support the use of Intelligent Transport Systems (ITS) technology for pedestrian, cyclist and vehicular traffic, public transport and parking management in all new developments.
- TM 6: To require all major developments to submit Traffic impact Assessments and Mobility Management Plans

Objectives: Traffic and Transportation Management

It is an objective of the Council:

TMO 1: To maintain existing vehicle actuated (VA) traffic signals to MOVA1 or SCOOT2 traffic signals as appropriate and improve energy efficiency of signals through use of ELV or LED lights.

TMO 2: To carry out a review of Traffic Management Plans including the following towns in conjunction with the NTA:

- Maynooth Town
- Naas Town
- Newbridge Town
- Kildare Town
- Celbridge Town
- Athy Town

6.10 Public Lighting

The appropriate lighting of our road network can positively contribute to a reduction in both the number of and the severity of road traffic accidents.

The application of adequate lighting and using the appropriate light source provides an increase in personal safety, particularly for vulnerable road users. With recent technological advances in street lighting more energy efficient solutions are now available in order to reduce revenue costs and minimise impact on the environment.

Good street lighting can enhance the night time environment which helps promote the night time economy as activities in towns continue beyond dusk and into the later hours.

¹ **Microprocessor Optimised Vehicle Actuation** is control software to self-optimize the **control** system for **traffic** signals.

² SCOOT (Split Cycle Offset Optimisation Technique) is a tool for managing and controlling traffic signals in urban areas.

Policies: Public Lighting

It is the policy of the Council

- PL 1: To ensure street lighting is provided in accordance with Kildare County Councils 'Street lighting and planning guidance' policy document in either draft or adopted form. The document outlines the general principles and requirements for street lighting in the county.
- PL2: To ensure that all new developments are connected into the public footpath network and that adequate public lighting is provided.
- PL 3: To ensure that planned landscape planting takes cognisance of the need to protect the area surrounding street light installations to avoid possible adverse affects on the delivery of effective street lighting.
- PL 4: To ensure future street lighting installations are not adversely impacting on sensitive physical, environmental, natural and heritage resources within the county.
- PL 5: To remove inappropriate and unnecessary street lighting and cabling following a full and appropriate assessment.
- PL 6: To ensure that future street lighting provisions in the county will comprise 'white light' delivered by LED luminaries. The LED lights will provide greater colour rendering and provide sharper contrast and improved safety for road users.

Objectives: Public Lighting

It is an objective of the Council

- PLO 1: To focus expansion of the public lighting network in areas where there will be maximum return on investment.
- PLO 2: To improve the efficiency of public lighting assets in order to minimise electricity usage.
- PLO 3: To ensure that the county's public lighting installations are planned and managed in a sustainable manner.

6.11 Aviation

6.11.1 Introduction

This section of the Plan sets out the general restrictions on development in the vicinity of aerodromes within or adjoining County Kildare. It is a responsibility of the Irish Aviation Authority (IAA), when notified, to evaluate planning applications which might affect the safe and efficient navigation of aircraft and to advise the Council of potential hazards to air navigation.

The safeguarding requirements in the vicinity of civil aerodromes are principally set out as ‘International Standards and Recommended Practices’ within ‘Annex 14 of the Convention on International Civil Aviation’, which is published by the International Civil Aviation Organisation (ICAO) and Irish Aviation Authority.

In 2014, the IAA introduced an online facility called ‘Asset’ which (a) provides details and plotted guidance in relation to aeronautical restrictions, and (b) would allow a developer to carry out an initial assessment of a proposed development in relation to such restrictions.

6.11.2 Terms and Definitions

The safeguarding requirements in the vicinity of civil aerodromes are principally set out as “International Standards and Recommended Practices” within “Annex 14 to the Convention on International Civil Aviation” which is published by the International Civil Aviation Organisation (ICAO). The Irish Aviation Authority also provides guidance material on Aerodrome Annex 14 Surfaces (2015). These provide dimensions and the basic criteria varying in relation to the size, shape and usage of different aerodromes.

Additional aeronautical restrictions may arise in relation to any Communication, Navigation or Surveillance (CNS) facilities under the IAA’s control (such as DVOR/DME facilities at Weston Aerodrome). Proposed developments which might affect such CNS facilities would be assessed under the IAA’s two step process described in the policy document of 2015. The documents provide dimensions and basic criteria needed for the preparation of safeguarding maps for all civil aerodromes, with dimensions and criteria varying in relation to the size, shape and usage of different aerodromes. The locations of Aerodromes at Kilrush, Weston, Casement, Stramillan and Gowran Grange, are outlined on Map 6.2.

Airport/Aircraft Noise

Airport-generated noise may affect areas around and in line with its runways. Maximum permitted air craft levels are set by ICAO, with limits and methods of calculation for each classification of aircraft set out in the ICAO’s ‘Annex 16- Environmental Protection Volume 1: Aircraft Noise.’ Compliance with Annex 16 noise standards is regulated within the EU by the European Aviation Safety Agency and within individual States by the aircraft registration authorities (i.e. by the IAA for Irish registered [‘E.I.-’ reg] aircraft).

Reference Codes

For Obstacle Limitation purposes Code 1, Code 2, Code 3 or Code 4 refer broadly to the length(s) of runway(s) at an airport or aerodrome. (“Aerodrome” and “airport” have the same meaning in the above context)

Department of Defence

Casement Aerodrome at Baldonnell (being a military aerodrome) does not fall under the control of the Irish Aviation Authority (IAA). However, ICAO Standards and Recommended Practices are generally applied as policy by the Department of Defence at Casement Aerodrome.

Stopway

This is defined by ICAO as ‘a defined rectangular area on the ground at the end of take-off run available prepared as a suitable area in which an aircraft can be stopped in the case of an abandoned take-off’. In effect a Stopway is a physical paving which increases the “Accelerate-stop distance available” [ASDA].

Clearway

This is defined by ICAO as ‘a defined rectangular area on the ground or water under the control of the appropriate authority, selected or prepared as a suitable area over which an aeroplane may make a portion of its initial climb to a specified height. It can be a different/greater length than a Stopway and in effect it is not a physical item but is a wide clear airspace which increases the “take-off distance available” [TODA]

Policies: General Aviation

It is the policy of the Council:

- GA 1 To support the safe and efficient navigation of aircraft in the vicinity of established Aerodromes.
- GA 2: To carefully consider the impact of new Aerodromes or of an intensification of use of existing Aerodromes on the established character and amenities of an area. There will be a general presumption against development where the technical and safety requirements associated with such development would conflict with the achievement of the Core Strategy and/or the proper planning and sustainable development of the county including the development of sustainable transport.
- GA 3: To consult with the Irish Aviation Authority on all applications in the vicinity of aerodromes for development that exceed 45 metres in height, or where it is considered appropriate.
- GA 4 To ensure that development in the vicinity of aerodromes does not involve processes that produce atmospheric obscuration or attract bird concentrations, which might interfere with aircraft operations.

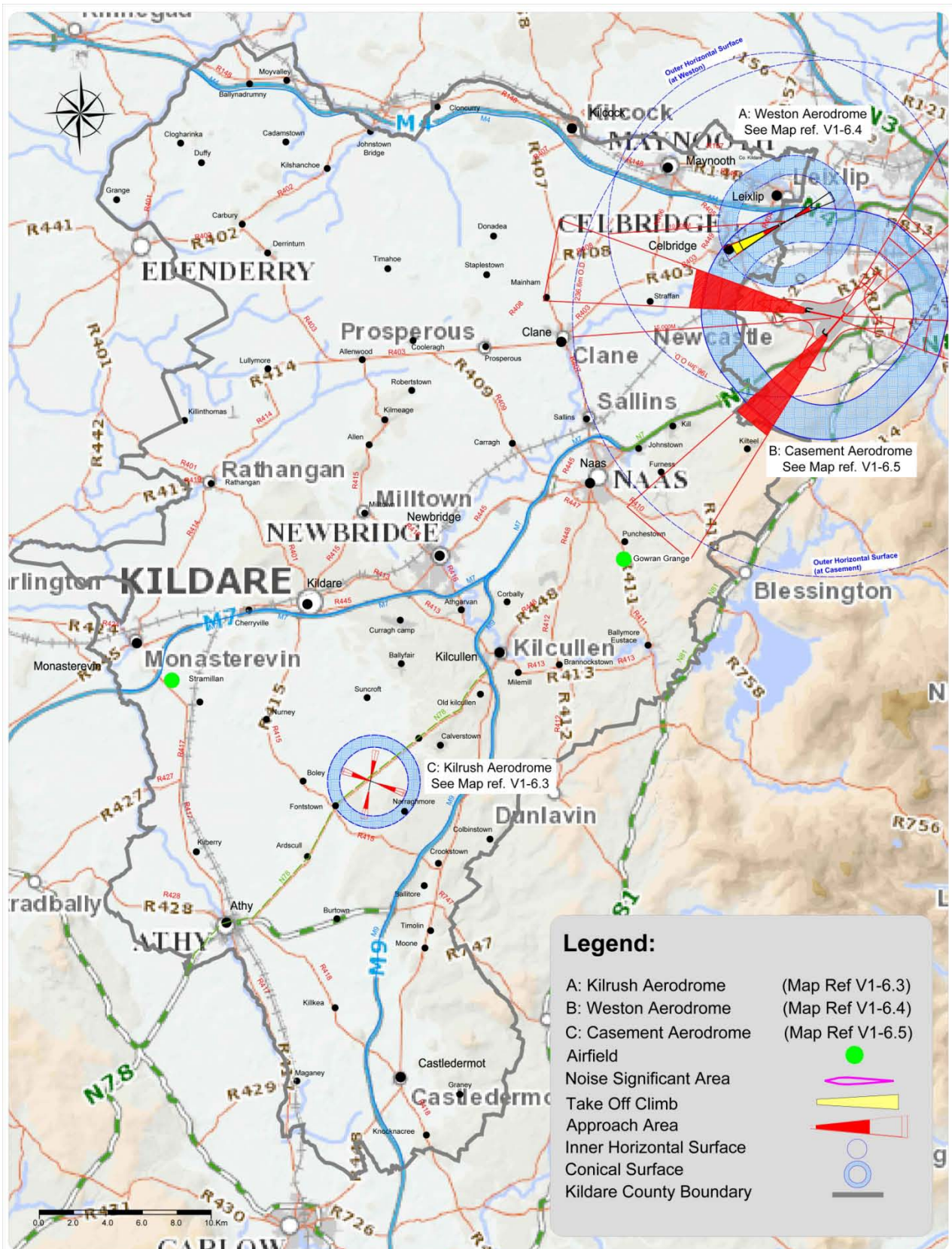
Proposed landfill sites within a radius of 8km of the centreline of any runway are not generally considered acceptable. Any proposed landfill sites within a radius of 13km from any runway centreline should be notified to the Irish Aviation Authority.

- GA 5 (i) That industrial processes which involve radio frequency energy, for example induction furnaces, radio frequency heating, radio frequency welding, transmission masts, etc should not cause interference to radio nav aids.
- (ii) That Eirgrid or Eircom overhead lines near or serving the Aerodrome or Navaid sites should be buried underground for a minimum distance of 100 metres, from the edge of the runway strip or from the radio installations NDB/DME facility, VHF Communications Antennae etc. at the aerodrome, whichever is the greater. Overhead lines beyond 100 metres

should approach from a direction broadly perpendicular to the runway centre line and be referred to the Irish Aviation Authority.

- GA 6 To have regard to the International Standards and Recommended Practices as contained in Annex 14 to the Convention on International Civil Aviation published by the International Civil Aviation Organisation.
- GA 7 To seek, when necessary, information (including aircraft movement logs) detailing (a) the number of aircraft movements and (b) the type and capacity of aircraft using an aerodrome, in order to allow a full assessment of any significant impact that may arise in relation to a new aerodrome or to an increase or change of use of an existing aerodrome in the interests of public safety.
- GA 8: To restrict the development of buildings, overhead lines or structures in the Inner Approach Areas of aerodromes.
- GA 9: To consider, in conjunction with relevant agencies and bodies, the introduction of Public Safety Zones¹ in the vicinity of aerodromes within or affecting Kildare by way of variation of this development plan.

¹ Note: Public Safety Zones in the vicinity of aerodromes are areas in which development, or certain types of development, may be restricted to provide added safety for persons on the ground. The adoption of Public Safety Zones (in which development is restricted) can have the collateral/added benefit of restricting development in those areas where higher levels of aircraft noise occur. Public Safety Zones (PSZs) are areas to take into account in the preparation of emergency and crash plans in the vicinity of aerodromes. It is important to note that PSZs are not in any way a substitute for the 'Annex 14' requirements.




 Kildare County Council
 Planning, Community &
 Culture Department,
 Áras Chill Dara, Devoy Park,
 Naas, Co Kildare.

Aerodrome Context Map
 Draft County Development Plan
 2017 - 2023

Map Ref.:	N.T.S.	Map Ref.:	V1-6.2
Date:	May 2016 <small>April 21th 2016</small>	Drawing No.:	200/15/781
<small>© Ordnance Survey Ireland. All rights reserved. Licence No 2009/26/CCMA Kildare County Council</small>		Drawn by:	DMcN.
This drawing is to be read in conjunction with the written statement			

6.11.3 Kilrush Aerodrome (Map 6.3)

Location and Description

Kilrush Aerodrome is one of only a few small (and currently unlicensed) aerodromes wholly located in County Kildare. It is located beside the N78 road, between Kilcullen and Athy. Aeronautical restriction will particularly affect development in the nearby elevated area of Bullhill.

Policy: Kilrush Aerodrome

It is the policy of the Council:

KA 1: To safeguard the operational, safety and technical requirements of Kilrush Aerodrome.

Objectives: Kilrush Aerodrome

It is an objective of the Council:

KAO 1: To work to ensure that any further development within a 2.7km radius of Kilrush Aerodrome's runways will be governed by limitations as set down by the ICAO in Annex 14, this includes both Inner Horizontal Surface (2Km) and Conical Surface (plus 0.7Km). The planning authority will consult with the Irish Aviation Authority on development within this area.

6.11.4 Weston Aerodrome (Map 6.4)

Location and Description

Weston Aerodrome is located to the south of Leixlip, on lands either side of the boundary between County Kildare and South Dublin county. The majority of the Aerodrome, runway and associated infrastructure is located on lands within the South Dublin County Council administrative area, with the runways Stopway and Clearway located in County Kildare. The Lyons Hill area is affected by the Outer Horizontal Surface for Weston Aerodrome (which is at 196.3m OD elevation).

Policy: Weston Aerodrome

It is the policy of the Council:

WA 1: To have regard to the advice of the statutory bodies responsible for the control and safety of operations at Weston Aerodrome, to prevent encroachment of development around the Aerodrome which may interfere with its safe operation in the context of proper planning and sustainable development of the area and the protection of amenities.

Objectives: Weston Aerodrome

It is an objective of the Council:

WAO 1: To prevent encroachment of development in the vicinity of Weston Aerodrome which may interfere with its safe operation.

WAO 2: To have regard to the advice of the statutory bodies responsible for the control and safety of operations at Weston Aerodrome, in the context of the proper planning and sustainable development of the area and the protection of amenities.

WAO3: To refer any development within 3.6km of Weston Aerodrome's runway (i.e. within the area of its Horizontal and Conical Surfaces) to the Irish Aviation Authority, and also to refer to the IAA any development of 50m or greater in height above ground level within a 10km radius of Weston Aerodrome (i.e. within the area of its Outer Horizontal Surface)."

WA 4: To seek to develop a common protocol with South Dublin County Council to guide the consideration of applications at Weston.

6.11.5 Casement Aerodrome (Map 6.5)

Location and Description

Casement Aerodrome is located wholly within South Dublin County, at about 2.5 kilometres from the nearest point on the county boundary with Kildare. It is the principal State military aerodrome, with substantial fixed-wing training and helicopter operations.

Safeguarding

It is the general policy of the Department of Defence that the ICAO civil aviation standards and recommended practices be adopted in relation to Casement Aerodrome. In several areas in Kildare the land lies above various Obstacle Limitation Surfaces generated from Casement Aerodrome.

The following should be noted:

- a) The safeguarding in relation to the Code 4 and Code 3 runways at Casement Aerodrome restricts development (to a very significant extent in certain areas) on the approach to its subsidiary runway 05, for a distance of up to 15km from that runway, of which more than 10km on the approach lies above County Kildare (reaching to the outskirts of Naas).
- b) The village of Killeel and its immediate surroundings lie above an approach surface to Casement Aerodrome. Development in this area (and in all areas above 236.6m elevation being the elevation of Casement Aerodrome's Outer Horizontal Surface) will be monitored and restricted (including any masts or aerials).
- c) Lyons Hill in Kildare is affected by the obstacle limitation surfaces of Casement Aerodrome and Weston Aerodrome.
- d) The western approach to the main runway at Casement lies directly to the south of Celbridge. Development of normal height is unlikely to be problematic in that location.

Policy: Casement Aerodrome

It is the policy of the Council:

CA 1: To safeguard the current and future operational, safety and technical requirements of Casement Aerodrome and to facilitate its ongoing development for military and ancillary uses within a sustainable development framework.

Objectives: Casement Aerodrome

It is an objective of the Council:

CAO 1: To refer significant / major new development within approximately 6km of Casement Aerodrome) or at Killeel, to the Department of Defence.

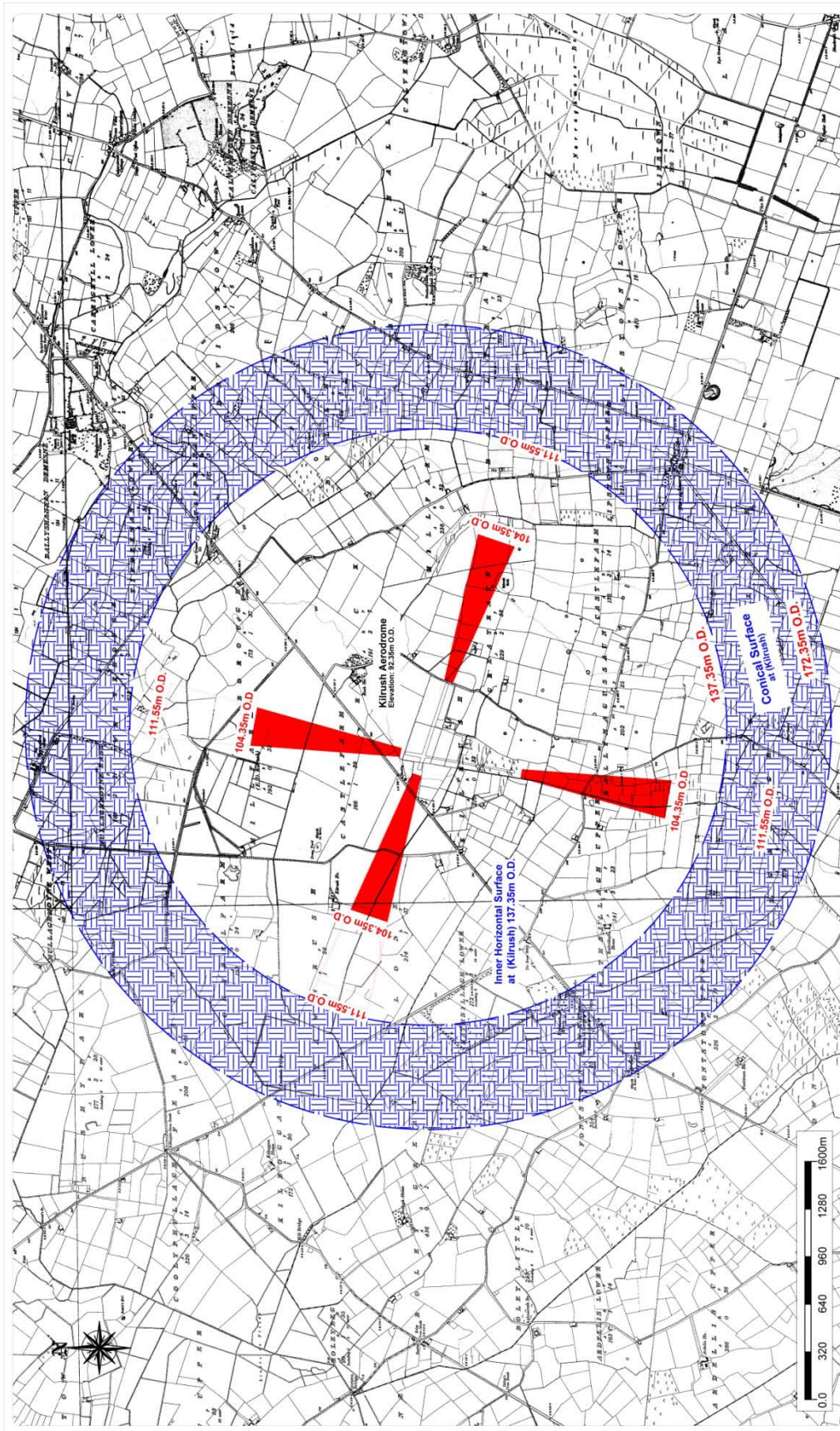
6.11.6 Airfields

There are two airfields located wholly in County Kildare at Gowran Grange, Punchestown and Stramillan, Monasterevin that are currently unlicensed.

Policy: Airfields

It is the policy of the Council:

AF 1: To consult with the Irish Aviation Authority in relation to proposed developments in these airfields and in the vicinity of these airfields.



Scale: N.T.S.
 Date: May 2016
 Map Ref.: V1-6.3
 Drawing No.: 200/15/778
 Drawn by: DMcN
© Ordnance Survey Ireland. All rights reserved.
 Licence No: 020/05/0000/Kildare County Council

Legend:

-  Approach Area
-  Inner Horizontal Surface
-  Contical Surface

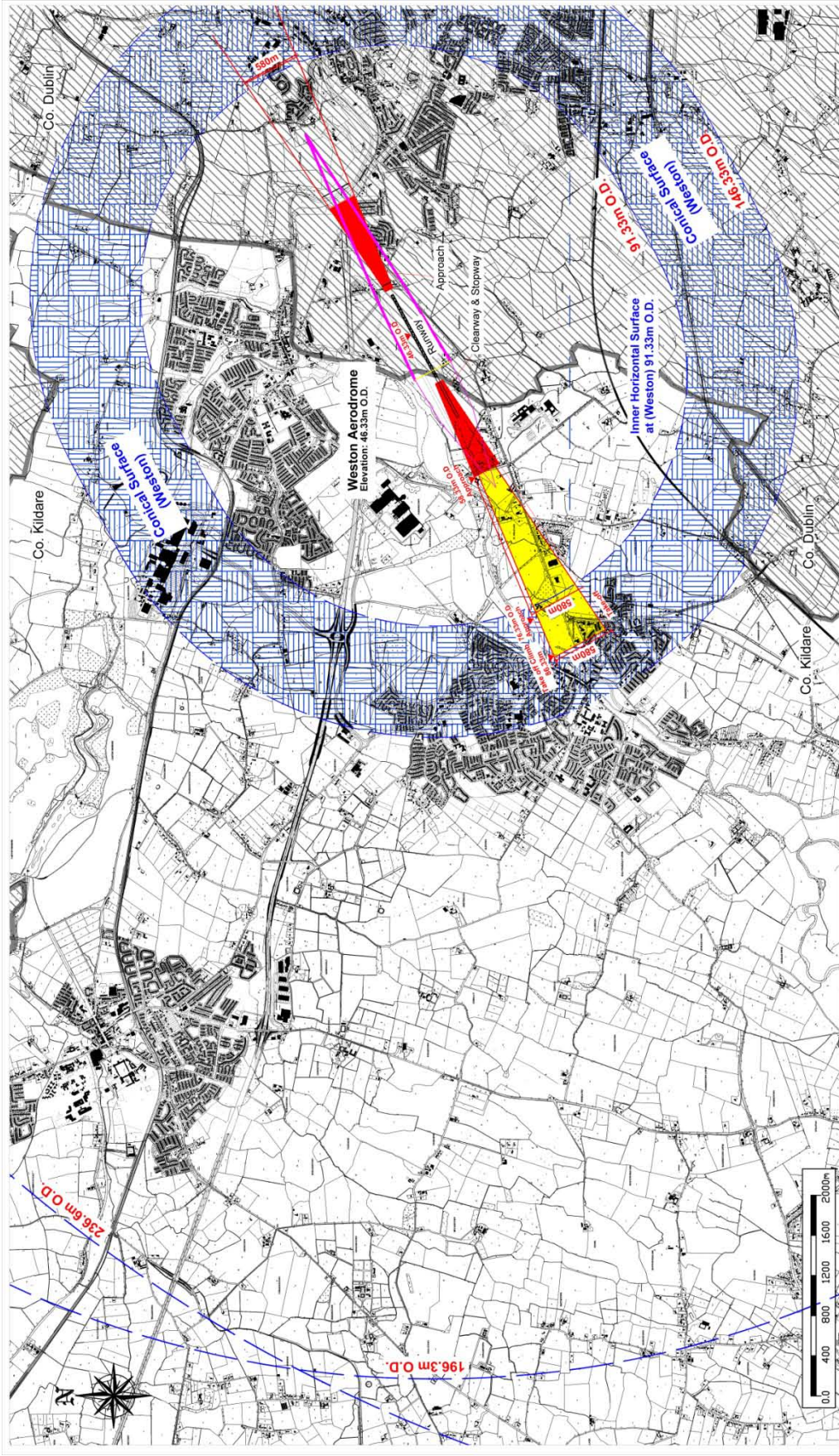
Kilrush Aerodrome

Draft County Development Plan
2017 - 2023



Kildare County Council
 Planning, Community &
 Culture Department,
 Aras Chill Dara, Devoy Park,
 Naas, Co Kildare.

This drawing is to be read in conjunction with the written statement



Scale: N.T.S.
 Date: May 2016
 Map Ref.: V1-6.4
 Drawing No.: 200/15/779
 Drawn by: DMcN

Legend:

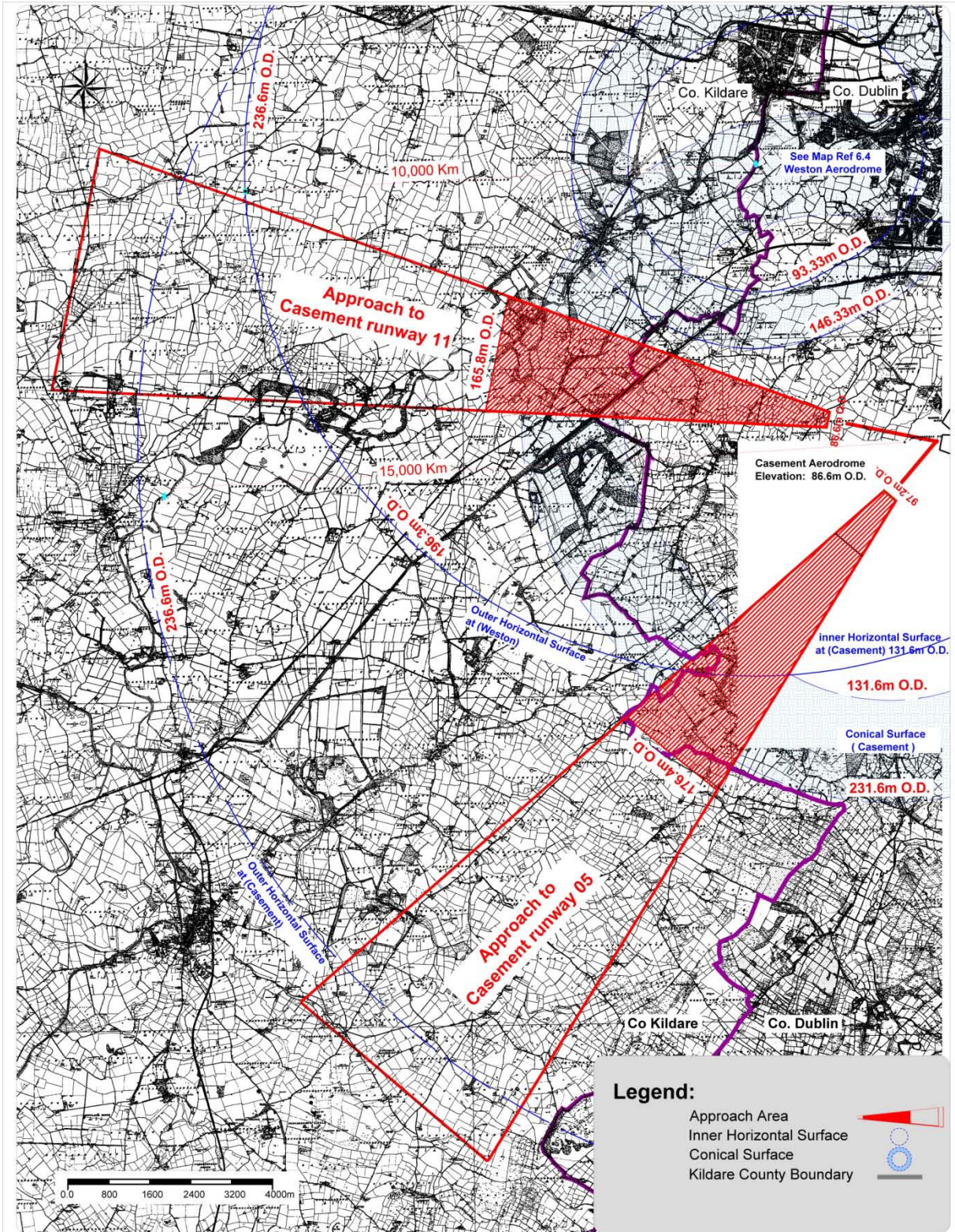
- Noise Significant Area
- Take Off Climb
- Approach Area
- Inner Horizontal Surface
- Conical Surface
- Kildare County Boundary

Weston Aerodrome

Draft County Development Plan
 2017 - 2023

Kildare County Council
 Planning, Community &
 Culture Department,
 Aras Chill Dara, Devoy Park,
 Naas, Co Kildare.

This drawing is to be read in conjunction with the written statement



Kildare County Council
 Planning, Community &
 Culture Department,
 Áras Chill Dara, Devoy Park,
 Naas, Co Kildare.

Casement Aerodrome

Draft County Development Plan
 2017 - 2023

Scale:	N.T.S.	Map Ref.:	V1-6.5
Date:	May 2016	Drawing No.:	200/15/780
© Ordnance Survey Ireland. All rights reserved. <small>Licence No 2009/26/CCMA Kildare County Council</small>		Drawn by:	DMcN

This drawing is to be read in
 conjunction with the written statement

Chapter 7

Infrastructure



7 INFRASTRUCTURE

Aim: To develop, protect, improve and extend water, waste water and flood alleviation and environmental services throughout the county in conjunction with other statutory bodies and to prioritise the provision of water services infrastructure to complement the overall strategy for economic and population growth and to achieve improved environmental protection.

7.1 Background

The availability of high quality water and drainage infrastructure and environmental services are necessary to facilitate the sustainable development of the County and to protect the environmental quality.

While Irish Water is responsible for all aspects of public water services planning, delivery and operation, Kildare County Council continues to provide some water services functions, as an agent of Irish Water. Kildare County Council is responsible for the management of surface water, with the Office of Public Works having overarching responsibility for flood risk management. Kildare County Council also has a role statutory role in regulating waste management and in pollution control.

This Chapter sets out policies and objectives in relation to investment in the County's infrastructure and in relation to environmental protection.

7.2 Infrastructure Provision

7.2.1 Water

The combined historical impacts of increased population and commercial development has resulted in water demands increasing from 50,000 cubic metres per day in 2003 to 78,000 cubic metres per day in 2015. Approximately 94% of the water supply to the County comes from outside Kildare – primarily from regional plants at Ballymore Eustace (Dublin City Council) and Leixlip (Fingal County Council). The Council will therefore strive to promote key water supply projects to facilitate the future development of the County in conjunction with Irish Water.

7.2.2 Wastewater

Kildare is served by circa 37 wastewater treatment plants. The largest wastewater treatment plants are located at Osberstown and Leixlip. Wastewater collection and treatment capacity has struggled to keep pace with development and many networks and plants in the county are operating at capacity.

A contract to upgrade the capacity of the Osberstown Wastewater Treatment Plant commenced in 2014 and will be completed in late 2016. The Leixlip wastewater treatment plant is currently being upgraded and is due for commissioning in mid 2016. A significant proportion of this capacity will be absorbed by a large industrial connection and headroom capacity for other development will be limited. It is planned to connect to the Ringsend catchment by 2020, which discharges treated effluent to Dublin Bay.

The capacity of treatment works and the associated networks will be a key factor that will influence the future development of the County.

7.2.3 Strategic Infrastructure

The County is dependent on strategic national and regional solutions to the provision of water and wastewater infrastructure. The development of a new regional water supply source and the implementation of the recommendations of the Greater Dublin Strategic Drainage Study are central to the long term sustainable development of the county.

7.2.4 Flooding

The EU Floods Directive and the 2004 National Flood Policy Review Report are driving forces behind flood management in Ireland. The Planning System and Flood Risk Management Guidelines for Planning Authorities, DECLG and OPW (2009) address the flood risk management and the planning system. A Strategic Flood Risk Assessment (SFRA) of the county has been prepared to support the Strategic Environmental Assessment of the County Development Plan. It was carried out in accordance with the Flood Risk Management Guidelines and is a separate document to be read in parallel with this Plan.

Catchment Flood Risk Assessments and Management Studies (CFRAMS) are ongoing and include the river catchments of the key water courses in the county.

7.3 Policy / Legislative Context

The provision of water, drainage and environmental services must have regard to relevant policy and legislative provisions which are outlined in the following sections.

7.3.1 Water Services Acts (2007- 2014)

The Water Services Acts 2007-2014 provide the legislative framework in relation to the planning, management and delivery of water supply and wastewater collection and treatment services. It incorporates a comprehensive review, update and consolidation of all existing water services legislation and facilitates the establishment of a comprehensive supervisory regime to ensure compliance with specified performance standards.

7.3.2 Water Framework Directive (2000)

The EU Water Framework Directive (2000/60/EC), was adopted in 2000 as a single piece of legislation covering rivers, lakes, groundwater, transitional (estuarine) and coastal waters together with heavily modified and artificial water bodies. It seeks to prevent further deterioration of and the protection, enhancement and restoration of the status of all bodies of water with the aim of achieving at least “good” ecological status by 2015. Management of water quality is to be centred on river basins, through the implementation of River Basin Management Plans (RBMP). In the case of Kildare the relevant Plans include the South Eastern (River Barrow catchment) and Eastern River Basin Districts (River Liffey and River Boyne catchments). Ireland is now preparing for the second cycle, which proposes a National River Basin Management Plan to be in place by the end of 2017.

7.3.3 Ground Water Protection Scheme (2004)

Groundwater is protected under EU and National legislation. Local Authorities and the Environmental Protection Agency have responsibility for enforcing this legislation. The Geological Survey of Ireland (GSI), in conjunction with the Department of the Environment, Community and Local Government and the EPA have issued guidelines on the preparation of groundwater protection schemes. A Groundwater Protection Scheme for County Kildare was prepared in 2004 by the GSI in partnership with Kildare County Council.

7.3.4 Greater Dublin Area Strategic Drainage Study (2005)

The Greater Dublin Strategic Drainage Study delivered an overview of the performance of the drainage infrastructure in the region’s catchments and proposed infrastructural improvement works to facilitate the anticipated future growth in the catchment to 2031. Irish Water, with the support of Kildare Council, now manages the major and minor capital works for combined (surface and wastewater) and wastewater networks.

7.3.5 Sustainable Urban Drainage Systems (SuDS)

Sustainable Urban Drainage Systems (SuDS) are advocated within the Greater Dublin Strategic Drainage Study with an objective to ensure that any future development does not increase flooding or pollution of rivers. The system aims to mimic the natural drainage of a site to minimise the effect of a development on flooding and pollution of waterways.

7.3.6 Rural Water Programme (2009)

Funding under this programme is provided from the Department of Environment, Community and Local Government. 2016 will mark the first year in transitioning to a new Rural Water Multi-Annual Programme from 2016-2018. The objective of which is to provide enhanced funding certainty for priority investment needs in order to support the implementation of proper planning and sustainable development in rural areas, to meet the requirements of the Drinking Water Directive in relation to rural water supplies and to support the delivery of measures identified in River Basin Management Plans to meet the objectives of the Water Framework Directive. Where appropriate, the multi-annual rural water annual programme will seek to establish synergies with Irish Water's 25 year *Water Services Strategic Plan* and Irish Water's Capital Investment Plans.

The key objectives of the Rural Water Programme are as follows:

- To protect public health by ensuring compliance with the Drink Water Directive, so that water intended for human consumption is wholesome and clean
- To pursue a planned approach to investment and ensure best practice in all aspects of management and operation of rural water schemes.
- To give practical effect to the principle of partnership with the voluntary group scheme sector in the determination and implementation of policy on rural water supply through the local monitoring committees.
- To assist in the effective administration of the devolved rural water programme.

- To sustain the rural environment and promote rural economic development.

A Rural Water Strategic Plan is in place so that the objectives listed above can be met as efficiently and effectively in rural County Kildare. 15% of the population of the county is served by group water schemes and private wells.

7.3.7 EPA – Code of Practice for Wastewater Treatment and Disposal Systems Serving Single Houses (2009)

The code of practice establishes an overall framework of best practice in relation to the development of wastewater treatment and disposal systems in unsewered rural areas, for protection of the environment and specifically water quality. All planning applications for one off houses have to be assessed in relation to the EPA Code of Practice.

7.4 Strategy

The Council recognises the importance of the continued development of sustainable wastewater, water supply and drainage services in the county to facilitate economic development and quality of life for a growing population. Irish Water is required by Water Services legislation to prepare a Water Services Strategic Plan (WSSP). The WSSP must set out the objectives of Irish Water in relation to the provision of water services over a 25 year period and is subject to approval by the Minister for the Environment, Community and Local Government. The WSSP sets a context for lower tier investment and implementation plans for key water services areas. The Council will facilitate Irish Water in the delivery of all projects identified in the Water Services Strategic Plan (WSSP).

The alleviation of flood risk and the consequences of flooding including the provision of Flood Management Systems throughout the county is also a key component of the Infrastructure strategy.

7.5 Water and Drainage Policies

7.5.1 Water Supply

It is the policy of the Council:

- WS 1 To work in conjunction with Irish Water to protect existing water infrastructure and to promote investment in the water network to support environmental protection and facilitate the sustainable development of the county.
- WS 2 To promote and support the implementation of the Irish Water's, Eastern and Midlands Water Supply Project to increase the water supply throughout the Dublin and Eastern and Midlands regions.
- WS 3 To maximise the use of existing capacity in water services in the planning of new development and to ensure that full consideration is given to the level of investment required in the provision of water services, particularly in environmentally sensitive areas, when zoning for new development.
- WS 4 To ensure that adequate water services will be available to service development prior to the granting of planning permission and to require developers to consult with Irish Water regarding available capacity prior to applying for planning permission.
- WS 5 To work in conjunction with Irish Water to protect, manage and optimise water supply networks in the county including the protection of wayleaves and buffer zones.
- WS 6 To work in conjunction with Irish Water to promote the ongoing upgrade and expansion of water supply services to meet the future needs of the county and the Region including facilitating the provision and zoning of appropriate sites required for water services infrastructure as necessary.
- WS 7 To facilitate Irish Water's implementation of their Water Conservation Project targeting leakage reduction.
- WS 8 To promote water conservation and demand management and best demand management practices in all developments, including rain

water harvesting and grey water recycling and supporting the implementation of BS8515: 2009 Rainwater Harvesting Systems – Code of Practice.

- WS 9 To manage protect and enhance surface water and groundwater quality to meet the requirements of the EU Water Framework Directive.
- WS 10 To maintain, improve and enhance the environmental and ecological quality of the county's surface and groundwaters by implementing the programme of measures set out in the River Basin Management Plan(s).
- WS 11 To protect groundwater in the county from risk of pollution and ensure the implementation of the Kildare Groundwater Protection Scheme and other relevant documents and legislation as may be introduced.
- WS 12: To promote the proper management of Group Water Schemes in accordance with the Rural Water Strategic Plan.
- WS13: To have regard to the requirements of the Habitats Directive, in all proposed projects or plans.

7.5.2 Water Quality

The EU Water Framework Directive (2000/60/EC) is a single piece of legislation covering water bodies such as rivers, lakes and groundwater, its remit is to protect and restore water quality. The management of the water quality is through the implementation of River Basin Management Plan(s) (RBMP). The Directive includes a requirement to contribute to mitigating the effects of floods.

It is the policy of the Council:

- WQ 1 To co-operate with the EPA and other authorities, in the continued implementation of the EU Water Framework Directive and assist and co-operate with the lead authority for the River Basin Management Plan(s).
- WQ 2 To ensure, through the implementation of the River Basin Management Plan(s) and the associated Programmes of Measures and any other associated legislation, the protection and

improvement of all drinking water, surface water and ground waters throughout the County.

- WQ 3 To work, in co-operation with relevant organisations and major stakeholders, to ensure a co-ordinated approach to the protection and improvement of the County's water resources.
- WQ 4 To work in conjunction with Irish Water with the aim of improving the quality of drinking water and reducing the level of unaccounted for water through targeted leak reduction.
- WQ 5 To support the implementation of Irish Water's Water Safety Plans to ensure that public drinking water sources and their contributing catchments are protected from pollution.
- WQ 6 To protect recognised salmonid water courses in conjunction with Inland Fisheries Ireland such as the Liffey catchment, which are recognised to be exceptional in supporting salmonid fish species.

7.5.3 Wastewater

The largest wastewater treatment plants are located at Leixlip, (serving Kilcock, Maynooth, Celbridge, Leixlip and Straffan) and Osberstown (serving Naas, Newbridge, Kilcullen, Athgarvan, Prosperous, Sallins, Clane and Kill). There are also smaller plants located in Athy, Kildare Monasterevin, Castledermot, Robertstown and Ballymore Eustace among others serving their local catchment.

It is the policy of the Council:

- WW 1 To work in conjunction with Irish Water to protect drainage infrastructure and to promote investment in the drainage network to support environmental protection and facilitate the sustainable growth of the county.
- WW 2 To seek to ensure that all towns and villages are provided with an adequate waste water treatment plant within the limits of cost effectiveness and availability of finance.
- WW 3 To maximise the use of existing capacity in wastewater services in the planning of new development and to ensure that full consideration is given to the level of investment

required in the provision of wastewater services, particularly in environmentally sensitive areas, when zoning for new development.

- WW 4 To ensure that adequate wastewater services will be available to service development prior to the granting of planning permission. Applicants that are proposing to connect to the public wastewater network should consult with Irish Water regarding available capacity prior to applying for planning permission.
- WW 5 To work in conjunction with Irish Water to protect, manage and optimise wastewater drainage networks in the county including the protection of wayleaves and buffer zones.
- WW 6 To work in conjunction with Irish Water to promote the ongoing upgrade and expansion of wastewater services to meet the future needs of the county and the Region including facilitating the provision and zoning of appropriate sites required for wastewater services infrastructure as necessary.
- WW 7 To support Irish Water in delivering key waste water projects in the county including:
- Osberstown Wastewater Treatment Plant Upgrade,
 - Leixlip Wastewater Treatment Plant Upgrade,
 - Upper Liffey Valley Sewerage Scheme,
 - Kildare Town Network Upgrade, and
 - Local Network Reinforcement Projects.
- WW 8 To require all new development to provide a separate foul and surface water drainage system and to prohibit the discharge of additional surface water to combine sewers other than in exceptional circumstances
- WW 9 To support Irish Water in the promotion of effective management of trade discharges to sewers in order to maximise the capacity of existing sewer networks and minimise detrimental impacts on sewage treatment works

- WW 10 To refuse residential development that requires the provision of private waste water treatment facilities, other than single house systems.
- WW 11 To promote the changeover from septic tanks to collection networks in all cases where this is feasible and desirable (subject to connection agreements with Irish Water) and that all new developments utilise and connect to the public wastewater infrastructure. The provision of individual septic tanks and treatment plants in the plan area will be strongly discouraged to minimise the risk of groundwater pollution. Where such facilities are permitted, full compliance with the prevailing regulations and standards, including the EPA's Code of Practice Wastewater Treatment and Disposal Systems Serving Single Houses (PE, ≤10) (EPA 2009), as may be amended, will be required.
- WW 12 To ensure that existing and permitted private wastewater treatment plants are operated in compliance with their wastewater discharge license, in order to protect water quality.
- WW 13 To require existing developments that are in close proximity to a public sewer to connect to that sewer, subject to a connection agreement with Irish Water.

7.5.4 Surface Water and Flood Alleviation

The control of surface water and appropriate measures for eliminating flood risk is part of the Council's sustainable water services policy.

The Office of Public Works (OPW) is the lead agency for flood risk management in Ireland. The co-ordination of Government Policy in terms of flood risk identification, assessment and management is the responsibility of the OPW and as such it is primarily charged with ensuring Ireland's compliance with its legal obligations in relation to flood risk.

The Council is charged with implementing and complying with the DEHLGs Planning System and Flood Risk Management Guidelines (2009).

Kildare County Council has carried out a Strategic Flood Risk Assessment as required by these guidelines. The SFRA is a county-wide assessment of

flood risk to inform strategic land-use decisions with the purpose of ensuring that flood risk management is fully integrated into the Development Plan. The Strategic Flood Risk Assessment of this Plan is a live document and any updates to it including the identification of flood zones will inform future planning decisions throughout the county.

7.5.5 Surface Water and Flooding Policies

It is the policy of the Councils

- SW 1 To manage protect and enhance surface water quality to meet the requirements of the EU Water Framework Directive.
- SW 2 To incorporate Flood Risk Management into the spatial planning of the county, to meet the requirements of the EU Floods Directive and the EU Water Framework Directive.
- SW 3 To support and co-operate with the Office of Public Works (OPW) in delivering the Catchment Based Flood Risk Assessment and Management Programme in particular the Eastern and South Eastern CFRAM studies and associated Flood Management Plans (FRMP). The recommendations and outputs arising from these studies shall be incorporated in preparing plans and assessing development proposals.
- SW 4 To support the implementation of the EU Flood Risk Directive (2007/60/EC) on the assessment and management of flood risks and the Flood Risk Regulations (SI No 122 of 2010).
- SW 5 To manage flood risk in the county in accordance with the requirements of the Planning System and Flood Risk Management Guidelines for Planning Authorities, DECLG and OPW (2009) and circular PL02/2014 (August 2014), in particular when preparing plans and programmes and assessing development proposals. For lands identified in the Strategic Flood Risk Assessment (SFRA) a site-specific Flood Risk Assessment to an appropriate level of detail, addressing all potential sources of flood risk, is required, demonstrating compliance with the aforementioned Guidelines or any updated version of these guidelines, paying particular attention to residual flood risks and any

- proposed site specific flood management measures.
- SW 6 To ensure effective management of residual risks for development permitted on floodplains.
- SW 7 To maintain and enhance the existing surface water drainage systems in the county and promote and facilitate the development of Sustainable Urban Drainage Systems (SuDS) including integrated constructed wetlands and to promote and support the retrofitting of SUDS in established urban areas.
- SW 8 To incorporate Sustainable Urban Drainage Systems (SuDS) as part of all plans to address the potential for sustainable urban drainage at district or site level.
- SW 9 To limit the surface water run off from new developments through the use of Sustainable Urban Drainage Systems (SUDS). These systems should not adversely impact on open space provision in residential areas.
- SW 10 To liaise with the Office of Public Works (OPW) in delivering on flood management works and schemes, as may arise, through the OPW Non-coastal Minor Works Programme and through the OPW's Capital Programme.
- SW 11: To ensure that all towns, villages and settlements are provided with adequate flood alleviation measures within the limits of cost effectiveness and the availability of finance.
- SW 12 To ensure that flood risk management is incorporated into the preparation of Local Area Plans in accordance with *'The Planning System and Flood Risk Management - Guidelines for Planning Authorities (2009)'*.
- SW 13 To ensure that the Justification Test for Development Management is applied to proposals for development in areas at a high or moderate risk of flooding where the development proposed is vulnerable to flooding and would generally be inappropriate as set out in Table 3.2 of the *'The Planning System and Flood Risk Management - Guidelines for Planning Authorities (2009)'*.
- SW14 To seek to ensure that development will not interfere with or interrupt existing surface water drainage systems.
- SW 15 To ensure that the reasonable requirements of Inland Fisheries Ireland are adhered to in the construction of flood alleviation measures in the county.
- SW 16 To recognise the important role of bogland and other wetland areas in flooding patterns. Development in these areas shall therefore be subject of a Flood Risk Assessment in accordance with the relevant guidance.
- SW 17 To require development proposals which may affect canals and their associated infrastructure to prepare a Flood Risk Assessment in accordance with the relevant guidance.
- SW 18 To ensure development proposals in rural areas (excluding one-off rural housing) demonstrate compliance with the following:
- the ability of a site in an unserved area to accommodate an on-site waste water disposal system in accordance with the County Kildare Groundwater Protection Scheme, and any other relevant documents and legislation as may be introduced during the Plan period.
 - the ability of a site in an unserved area to accommodate an appropriate on-site surface water management system in accordance with the policies of the Greater Dublin Strategic Drainage Study (2005), in particular those of Sustainable Urban Drainage Systems (SuDS).
 - the need to comply with the requirements of *'The Planning System and Flood Risk Management Guidelines for Planning Authorities'* published by the Minister for the Environment, Heritage and Local Government in November 2009.

SW 19 To liaise with the Office of Public Works (OPW) in delivering flood management and alleviation programmes to include, but not limited to, the following:

- South Eastern CRFRAMS and the recommendations therein.
- Eastern CFRAMS and the recommendations therein.
- Newbridge Surface Water Improvement Schemes.
- Morrell River Flood Management Scheme.
- Hazelhatch Flood Management Scheme.

SW 20 To develop and resource a multi-annual programme for the maintenance of river channels under the responsibility of Kildare County Council, to include but not limited to:

- Barrow Drainage District.
- Greese Drainage District.
- Lerr Drainage district.

SW 21 To ensure that rural one off residential developments maintain existing drainage systems, particularly at access points to the property.

WDO 4 To promote rain water harvesting in all developments and in particular in larger schemes.

WDO 5 To liaise with Irish Water to promote the sustainable development of water supply and drainage infrastructure in the county and the Region, in accordance with the objectives and recommendations set out in the Greater Dublin Drainage Study, Irish Water's Water Services Strategic Plan and the Eastern and Midlands Water Supply Project.

WDO 6 To present business cases to Irish Water to secure capital investment for required infrastructural projects in the County based on the Core Strategy.

WDO 7 To protect the natural resources of the County which are the foundation for the Green Infrastructure network and a basis for growth and competitive advantage in the tourism, food and fisheries sectors.

WDO 8 To work in conjunction with Irish Water to identify and facilitate the timely delivery of the water services required to realise the development objectives of this Plan.

7.5.6 Water and Drainage Objectives

It is an objective of the Council:

WDO 1 To continually monitor and review the water quality standards of Kildare County Council in light of European Communities (Drinking Water) Regulations 2007 (SI 278 of 2007), as may be amended and to ensure continuing compliance.

WDO 2 To acknowledge the strategic policy recommendations in relation to flood risk identified in the Regional Planning Guidelines for the Greater Dublin Area 2010-2022.

WDO 3 To liaise with adjoining Local Authorities, all relevant departments and agencies in the alleviation of flood risk in the county.

7.6 Environmental Services

Aim: To conform to European, National and Regional policies in relation to the provision of waste management and to protect and enhance water, air and noise quality.

7.6.1 Context

Protection of the physical environment is of primary importance. The Council seeks to ensure the provision of the highest standards of waste management facilities and collection and to prevent and control water, air and noise pollution.

The Development Plan is required to include objectives for waste recovery and disposal facilities, therefore the objectives of the relevant waste management plan are deemed to be included in the Development Plan.

Waste Management Policies and Objectives in Kildare are reflective of the overarching EU, National and Regional policy and legislation. The Eastern-Midlands Region Waste Management Plan 2015-2021 provides the framework for waste management in the region and sets out a range of policies and actions to meet specified mandatory and performance based targets. The Eastern – Midlands Region was identified in the Government’s 2012 blueprint for a circular waste economy A Resource Opportunity – Waste Management Policy in Ireland, it recognises that managing waste in a sustainable and self sufficient manner will be one of the key challenges for the region. In many instances change is being incentivised through government backed financial measures such as the Repak subsidy on dry recyclables or charges such as the landfill levy. The market for recycled goods, however, continues to be volatile and very much contingent on world economic trends. In truth, waste management is now very much a private sector activity while the role of the local authorities is largely confined to regulation and educational activities. The substantial increase in the landfill levy has had the effect of reducing the number of landfills, to such an extent that there are only two now in operation in the Eastern and Midland Region.

The new Regional Waste Plans were formally approved in May 2015. This sets ambitious targets as follows:-

- 1% reduction per annum in the quantity of household waste generated per capita over the period of the Plan (i.e. to 2021).
- Achieve a recycling rate of 50% of Managed Municipal Waste by 2020.
- Reduce to 0% the direct disposal of unprocessed residual municipal waste to landfill for 2016 onwards.

A comprehensive set of policies are included aimed at achieving these overarching objectives.

7.6.2 Strategy

The Council’s strategy for sustainable environmental management seeks to conform to European and National Waste Strategies in matters relating to the production, handling, treatment and disposal of waste within the county and to co-operate with and participate in the preparation of Regional Plans for the collection, treatment, handling and disposal of waste.

The strategy also seeks to improve noise impacts and air quality standards of the county and to control harmful emissions to water and air under the relevant Regulations.

Central to the strategy is a focus on the promotion of environmental protection through education.

7.6.3 Litter

The Litter Management Plan 2016-2019 was adopted in 2015, this Plan details the measures proposed by Kildare County Council in relation to litter prevention and control.

7.6.4 Pollution Control – Water, Air and Noise

The importance of a clean environment for the economic and social life of the county is well recognised. In relation to water, air and noise pollution continuous effective monitoring and enforcement in relation to pollution control measures is imperative and will continue over the period of the Plan. The Kildare Noise Action Plan 2013 seeks to avoid, prevent and reduce where necessary the harmful effects of long term exposure to environmental noise. All proposed development will be in accordance with the EU Ambient Air Quality and Cleaner Air for Europe (CAFÉ) Directive (2008/50/EC).

In this regard, continuous effective monitoring and enforcement in relation to pollution control measures is imperative and will continue over the period of this Plan.

7.6.5 Environmental Services Policies

7.6.6 Waste Management

It is the policy of the Council:

- WM 1 To implement European Union, National and Regional waste related environmental policy, legislation, guidance and codes of practice to improve management of material resources and wastes.
- WM 2 To have regard to European Union, National and Regional policy relating to air quality, light pollution and noise pollution and to seek to take appropriate steps to reduce the effects of air, noise and light pollution on environmental quality and residential amenity.
- WM 3 To support the implementation of the Eastern-Midlands Region Waste Management Plan 2015-2021 by adhering to overarching performance targets, policies and policy action.
- WM 4 To support waste prevention through behavioural change activities that disassociates economic growth with resource use.
- WM 5 To provide, promote and facilitate high quality sustainable waste recovery and disposal infrastructure and technology in keeping with the EU waste hierarchy and to adequately cater for a growing residential population and business sector.
- WM 6 To seek the provision of adequately sized public recycling facilities in association with new commercial developments and in tandem with significant change of use / extensions of existing commercial developments where appropriate.
- WM 7 To secure appropriate provision for the sustainable management of waste within developments, including the provision of facilities for the storage, separation and collection of such waste.
- WM 8 To require the submission of either a certificate of exemption or a valid planning permission for a Waste Facility Permit or a Certificate of Registration application, in accordance with the Waste Management (Facility Permit and Registration) Regulations 2007 as amended.
- WM 9 To provide each town, village or settlement, subject to the availability of finance with appropriate recycling facilities in the form of a kerbside collection, civic site and bring bank recycling facilities.
- WM 10 To encourage waste prevention, minimisation, reuse, recycling and recovery as methods of managing waste. Where waste management is not being carried out properly, the Waste Management Act 1996 as amended, will be used as a means of ensuring specific national policies and regulations are adhered to.
- WM 11 To promote and facilitate communities to become involved in environmental awareness activities and community-based recycling initiatives or environmental management initiatives, which will lead to local sustainable waste management practices.
- WM 12 To ensure the provision of waste management facilities in County Kildare (either directly by the Council or in co-operation or partnership with other local authorities and the private sector) is subject to the specific requirements of

the Eastern-Midlands Region Waste Management Plan 2015-2021.

- WM 13 To strictly control the raising of land for the purpose of private housing in the interests of pollution control, drainage, flood alleviation and amenity.
- WM 14 To require that all intensive agricultural waste, organic waste, municipal sludge and industrial sludge recovered through land spreading, be carried out under an accepted Nutrient Management Plan which must demonstrate nutrient uptake and capacity in spreadlands, sufficient storage facilities, compliance with relevant legislation including the Nitrates Regulations 2009, Waste Management Act 1996 as amended, Sludge Management Plan for Kildare, River Basin Management Plans, the Kildare County Councils Sludge Protocol and any future revisions and replacements of these documents.
- WM 15 Support and facilitate the separation of waste at source into organic and non organic streams or other waste management systems that divert waste from landfill and maximise the potential for each waste type to be reused and recycled or composted and divert organic waste from landfill, in accordance with the 'National Strategy on Biodegradable Waste 2006 and the Eastern – Midlands Region Waste Management Plan 2015-2021.
- WM 16 To work in conjunction with the Department of the Environment and all other relevant stakeholders to remediate the Kerdiffstown Landfill in a socially, economically and environmentally sustainable manner to deliver an appropriate scheme to manage and reduce environmental risk.

7.6.7 Litter

It is the policy of the Council:

- L 1 To implement the strategic actions of the Litter Management Plan 2012-2015 and its review once completed.

7.6.8 Pollution Control – Water, Air and Noise

It is the policy of the Council:

- PC 1 To implement the provisions of EU and National legislation on air, light and noise control and other relevant legislative requirements, as appropriate, in conjunction with all relevant stakeholders.
- PC 2 To implement the relevant spatial planning recommendations and actions of the Kildare Noise Action plan 2013-2018.
- PC 3 To ensure that future developments are designed and constructed to minimise noise disturbance and take into account the multi functional uses of streets including movement and recreation as detailed in the Urban Design Manual (2009) and the Design Manual for Urban Roads and Streets (2013)
- PC 4 To ensure external lighting schemes minimise light spillage or pollution in the immediate surrounding environment and do not adversely impact on residential or visual amenity and biodiversity in the surrounding areas.
- PC 5 To promote and support the ban on the use, marketing, sale and distribution of bituminous coal in Naas- Newbridge and, Celbridge-Leixlip - Maynooth.
- PC 6 To enforce, where applicable, the provisions of the Environmental Noise Regulations 2006.
- PC 7 To ensure that noise levels caused by new and existing developments throughout the county do not exceed normally accepted standards and that new developments shall incorporate measures to ensure compliance with the Environmental Noise Regulations 2006 and any subsequent revision of these Regulations.
- PC 8 To regulate and control activities likely to give rise to excessive noise (other than those activities which require regulation by the Environmental Protection Agency).
- PC 9 To require activities likely to give rise to excessive noise, to install noise mitigation measures and monitors.

PC 10 To ensure that all future development is in accordance with the EU Ambient Air Quality and Cleaner Air for Europe (CAFÉ) Directive (2008/50/EC).

7.6.9 Environmental Services Objectives

It is an objective of the Council:


- EN 1 To promote environmental protection through education.
- EN 2 To facilitate the implementation of the Eastern – Midlands Region Waste Management Plan 2015-2021.
- EN 3 To investigate the possibility of the provision of a recycling facility in the north of the county and to seek new markets for recycling in existing centres.
- EN 4 To facilitate the implementation of the Kildare Noise Action Plan 2013-2018 and Litter Management Plan 2016-2019 and any subsequent amendments during the period of this Plan.
- EN 5 To continue the monitoring and review of the trade effluent discharge licences of effluent and to include food service establishments in this monitoring.
- EN 6 To continue to monitor air quality at selected locations throughout the county in co-operation with the Health Service Executive and the Environmental Protection Agency.
- EN 7 To require the submission of Annual Environmental Reports (which require ongoing monitoring of specified environmental parameters) on specified developments through the planning process.
- EN 8 To investigate and develop best practice guidelines in relation to design, location and size of bin storage areas in apartment or higher density housing schemes.
- EN 9 Implement the objectives of the National Waste Prevention Programme at a local level with businesses, schools, householders, community groups and within the Council's own activities.

EN 10 Promote and increase in the amount of waste reused and recycled consistent with the Eastern – Midlands Region Waste Management Plan and Waste Hierarchy and facilitate recycling of waste through adequate provision of facilities and good design in new developments.

EN 11 Complete and implement the Kildare Litter Management Plan 2016- 2019.

Chapter 8

Energy and Communications



Aim: To encourage and support energy and communications efficiency and to achieve a reasonable balance between responding to EU and National Policies on climate change, renewable energy and communications and enabling resources to be harnessed in a manner consistent with the proper planning and sustainable development of the county.

8.1 Background

Climate change is one of the biggest issues facing our environment and is widely regarded as being caused by the warming effect of greenhouse gases. The burning of carbon based fossil fuels is responsible for over half of all greenhouse gas emissions globally. These emissions are mainly generated from energy generation, transportation, industry and residential and commercial buildings. European and national energy policy prioritise measures to support climate change resilience, through reduced energy consumption and increasing the proportion of energy consumed from alternative non-polluting, low carbon and renewable energy sources (wind, solar, hydro, and geothermal) across the sectors.

The energy targets set out in EU legislation have been translated into the National Renewable Energy Action Plan (NREAP) 2010 and the National Energy Efficiency Action Plan (NEEAP) 2013-2020 (updated in 2014). Ireland is committed to produce at least 16% of all energy consumed by 2020 from renewable sources. This will be met by 40% from renewable electricity, 12% from renewable heat, and 10% from renewable transport. The EU has recently adopted a target for the year 2030 of at least 27% of energy being renewable energy. In Ireland, by 2013, 7.8% of gross final energy use came from renewable sources, with renewable electricity accounting for 20.9% of all electricity generated. The Council supports programmes for renewable energy production and conservation measures and has established an in-house Energy Management team.

To sustain continued growth, Kildare County Council will require energy to power homes, business, public services and transport. Energy supply needs to be reliable, efficient and robust so that it can facilitate growth across all sectors. Kildare County Council will make every effort to increase energy efficiency and unlock renewable energy potential.

8.2 Communications Background

The widespread availability of a high quality Information and Communications Technology (ICT) network within County Kildare will be critical to the development of the county's economy, and will also support social development. Kildare is well served by a number of telecom providers each using various forms of technology including fibre-optic and wireless technology.

The Council recognises that high speed broadband is essential as an economic facilitator in a knowledge based economy and will continue to work closely with the Department of Communications Energy and Natural Resources to implement the National Broadband Plan.

8.3 Strategy

This Plan aims to support the development of indigenous renewable energy resources and the maximisation of electricity production in a manner that is in accordance with the principles of proper planning and sustainable development. It seeks:

- To support national and EU policy for the provision of new and innovative sources of renewable energy.
- To facilitate energy supply and distribution in the county in order to support an efficient and vibrant economy.
- To ensure that the location of renewable energy structures should minimise and/or mitigate any adverse visual and environmental impacts on the built or natural environment.
- To encourage the improvement of energy efficiency of the existing building stock, and to promote energy conservation in the design and development of all new buildings in the county.
- To promote sustainable approaches to residential development through spatial planning, layout, design and construction.

The strategy of the Council for the development of communications is to facilitate the enhancement of telecommunications infrastructure within the county, to maintain economic competitiveness and, in so doing, to support the provision of appropriate infrastructure, including broadband connectivity and other technologies, in association with the appropriate service providers.

8.4 Renewable Energy

Due to increased energy requirements and national and EU targets for energy consumption from renewable sources, the electricity supply must be augmented by alternative forms of generation. The Council recognises the range of new and developing technologies that can contribute to minimising greenhouse gas emissions and to securing a greater proportion of our energy needs from renewable resources. Renewable energy can be defined as energy generated from resources that are unlimited, rapidly replenished or naturally renewable and not from the combustion of fossil fuels.

The Department of Communications, Energy and Natural Resources is currently preparing a Draft Renewable Electricity Policy and Development Framework which will guide the development of large scale renewable electricity projects on land. The framework will be primarily for the guidance of An Bord Pleanála, planning authorities, other statutory authorities, the general public and persons seeking development consent in relation to such projects. It will seek to broadly identify suitable areas in the State where large scale renewable electricity projects can be developed in a sustainable manner.

8.5 General Energy Policies

It is the policy of the Council:

- ER 1 To respond to the European and National Energy Programme through the County Development Plan with policies and objectives that promote energy conservation, increased efficiency and growth of locally based renewable energy alternatives, in an environmentally and socially acceptable and sustainable manner.
- ER 2 To support infrastructural renewal and development of electricity and gas networks in the county, subject to safety and amenity requirements.
- ER 3 To support regional, national and international initiatives for limiting emissions of greenhouse gases through energy efficiency and the development of renewable energy sources which make use of the natural resources in an environmentally and socially acceptable manner.
- ER 4 To have regard to the requirements of the service providers in the provision of strategic infrastructure whilst also seeking to ensure that development, including the location of high voltage transmission power lines, is controlled, particularly adjoining existing dwellings, except where no other alternative can be shown to exist.
- ER 5 To seek the co-ordinated delivery of infrastructure and services to support sustainable communities.

- ER 6 To support and encourage the sustainable development of renewable energy autoproduction units (the production of energy primarily for on-site usage) for existing and proposed developments in line with relevant design criteria, amenity and heritage considerations and the proper planning and sustainable development of the area.
- ER 7 To adopt a positive approach to renewable energy proposals, having regard to the proper planning and sustainable development of the area, including community, environmental and landscape impacts and impacts on protected or designated heritage areas/structures.
- ER 8 To have regard to the Renewable Electricity Policy and Development Framework, once adopted, when assessing any renewable energy proposals.

It is an objective of the Council:

- ERO 1 To prepare and implement an Energy Strategy in tandem with the preparation of a Climate Change Adaptation Strategy, following consultation with the Sustainable Energy Authority Ireland (SEAI) and other relevant stakeholders. This will result in a structured response to energy cost changes and support work with central government to reduce market volatility. This could then assist community stakeholders and the renewable energy sector to cooperate in developing appropriate projects of sufficient scale with a stable demand and thereby attract employment investment.

8.6 Wind Energy

Wind Energy can make a significant contribution to reaching Ireland's renewable energy targets to 2020 and beyond. The Council is currently preparing a Wind Energy Development Strategy which will be informed by the DECLGs "Wind Energy Development Guidelines" which are currently under review. This county-wide strategy will be structured in line with the "Methodology for Local Authority Renewable Energy Strategies" prepared by the Sustainable Energy Authority of Ireland (SEAI). The wind resource potential of the county has been assessed using the SEAI Wind Atlas for Ireland to show areas potentially viable for wind turbine development. Wind Energy Development facilitators such as wind speed and

constraints such as proximity to residential properties and heritage sites have been inputted into a GIS model to identify possible suitable locations. The Wind Energy Development Guidelines, once finalised, will determine the appropriate distances and thresholds that will allow the Kildare Wind Energy Strategy to be completed.

The Council will encourage small to medium scale autoproduction wind energy developments in industrial and business parks. In appropriate locations these turbines can generate power to be used on-site with any surplus being fed back into the national grid. It is noted that the Planning and Development Regulations include exemptions for uses of this nature. Advances in technologies in this area aid the potential for such development to be designed to suitably integrate with the built fabric of these areas.

It is the policy of the Council:

- WE 1 To have regard to the Department of the Environment, Heritage and Local Government's Guidelines for Planning Authorities on *Wind Energy Development* (or any update of this document) in assessing all planning applications for wind farms.
- WE 2 To encourage the development of wind energy in suitable locations in an environmentally sustainable manner and in accordance with Government policy and the Kildare Wind Energy Strategy.
- WE 3 To ensure that the assessment of wind energy development proposals will have regard to:
- the sensitivities of the county's landscapes;
 - the visual impact on protected views, prospects, scenic routes, historic demesnes as well as local visual impacts;
 - the impacts on nature conservation designations, archaeological areas and historic structures, public rights of way and walking routes;
 - local environmental impacts, including those on residential properties, such as noise and shadow flicker;

- the visual and environmental impacts of associated development, such as access roads, plant and grid connections;
- the scale, size and layout of the project and any cumulative effects due to other projects;
- the impact of the proposed development on protected bird and mammal species;
- the county's Wind Energy Strategy (when adopted);
- the impact of the grid connection from the proposed wind farm to the ESB network.

WE 4 To encourage small to medium scale wind energy developments within industrial or business parks, and support small community-based proposals in urban areas, provided they do not negatively impact on the environmental quality, and visual or residential amenities of the area.

WE 5 To adopt a positive approach to small-scale wind energy developments for autoconsumption purposes, having regard to the proper planning and sustainable development of the area including residential amenity, heritage, environmental and landscape impacts

It is an objective of the Council:

WEO 1 To prepare a Wind Energy Development Strategy and to publish it as a proposed variation of this plan following the completion of the review of the DECLG's Wind Energy Development Guidelines.

8.7 Hydro Energy

There are three ESB hydroelectric power stations located in the county - Golden Falls, Leixlip and Poulaphouca. The Council will encourage the use of rivers for hydro energy production. It is important that hydro schemes, including micro-hydro schemes, incorporate proposals for landscaping of dam walls and ancillary developments and also measures to minimise noise emissions and to reduce the overall impact of schemes. The Council recognises the potential for further development of small-scale hydro electricity projects in the county, in particular for on-site consumption to meet the electricity

requirements of proposed new buildings, or refurbishment of existing buildings appropriate to their riverside location and setting. Many of the rivers and tributaries in the county are protected under the Birds and Habitats Directives or another heritage designation such as protected structures and these should be a consideration during the investigation of any possible suitable site.

It is the policy of the Council:

HD 1 To seek to ensure that proposals for hydro energy installations, including micro-hydro schemes have regard to the free passage of fish and other water-based amenity activities. The Council will have regard to the recommendations of the Inland Fisheries Ireland in relation to the protection of fisheries resources, and the Department of Communications, Energy and Natural Resources in assessing proposals.

HD 2 To support the role out of small-scale hydroelectric projects on rivers, water courses, dams and weirs across the county, where projects do not impact negatively on freshwater species, biodiversity and natural or built heritage features.

HD 3 To seek to ensure that, in sensitive landscapes, powerlines connecting the hydro unit to the national grid will be laid underground.

HD 4 To ensure that the assessment of hydro energy development proposals will have regard to:

- the sensitivity of the landscape;
- the visual impact on protected views, prospects, scenic routes as well as local visual impacts;
- the impacts on nature conservation designations, archaeological areas and historic structures, public rights of way and walking routes.

8.8 Solar Energy

As solar energy technologies have become more effective, areas in northern Europe like Ireland have become viable for technologies including solar panels/tubes on roof spaces and the commercial development of solar farms together with storage facilities. As a result, solar generated energy is increasingly contributing to a reduction in energy demand and energy costs for a range of commercial, industrial and residential properties. On-site autoconsumption technologies can make a significant contribution towards a reduction in energy costs and this will continue as technologies develop further. The Council recognises this contribution and will encourage the use of solar energy in residential, commercial and industrial developments. Solar technologies could also be incorporated into the built fabric of existing buildings.

Solar farms are installations of multiple solar photovoltaic (PV) modules, usually mounted 1.5 -2.5 metres above either greenfield or brownfield land, occupying between 2 and 15 hectares. Solar energy technology is no different to other forms of renewable energy technology as it is constantly evolving. Like all forms of development, solar farms have the potential to affect the landscape and natural and built heritage. Cumulative impacts may also arise with farms located close to each other. Site selection is vital for potential solar farms as solar resource, topography and proximity to the grid must be considered. There are also many environmental considerations associated with solar farms.

It is the policy of the Council:

SE 1 To promote the development of solar energy infrastructure in the county, in particular for on-site energy use, including solar PV, solar thermal and seasonal storage technologies. Such projects will be considered subject to environmental safeguards and the protection of natural or built heritage feature, biodiversity views and prospects.

SE 2 To ensure that the assessment of solar energy development proposals will have regard to:

- site selection by focussing in the first instance on developing solar farms on previously developed and non-agricultural land, provided that it is not of high environmental value;
- where a proposal involves greenfield land, whether (i) the proposed use of any agricultural land has been shown to be necessary and poorer quality land has been used in preference to higher quality land; and (ii) the proposal allows for continued agricultural use where applicable and/or encourages biodiversity improvements around arrays;
- the nature of solar farms as normally temporary structures; decommissioning and site rehabilitation plans will be required providing for the land be restored to its previous use;
- the proposal's impact through glint and glare on neighbouring uses and on transportation and aviation safety;
- the proposal's visual and landscape impact and the potential to mitigate these impacts through, for example, screening with native hedges;
- the guidance provided in relation to compatibility with landscape designations of Tables 14.3 and 14.4 of Chapter 14 of this plan;
- the need for, and impact of, security measures such as lights and fencing;
- the need to ensure that heritage assets are conserved in a manner appropriate to their significance, including the impact of proposals on protected views and scenic routes etc. As the significance of a heritage asset derives not only from its physical presence, but also from its setting, careful consideration should be given to the impact of large scale solar farms on such assets, e.g. historic demesnes. Depending on their scale, design and prominence, a large scale

solar farm within the setting of a heritage asset may cause substantial harm to the significance of the asset;

- the need to consider ecology so as to avoid or minimise damage on important species or protected habitats;
- the energy-generating potential, which can vary for a number of reasons including, latitude and aspect;
- the design of the scheme needs to be carefully considered including layout, scale, land cover panel, height, landscaping, access roads, noise, cumulative impacts and the design of ancillary elements;

SE 3 To encourage use of passive solar design principles for residential building(s).

SE 4 To support and encourage the installation of solar collectors and panels for the production of heat or electricity in residential and commercial buildings, in line with relevant design criteria.

8.9 Bio Energy

Bio energy may be defined as energy derived from biomass. Bio energy technologies may be broken into three groups:

- Combustion – using biomass solely and with fossil fuels
- Biochemical process – leads to the production of biofuels
- Thermochemical process - leads to the production of biogas

Biomass is defined as the biodegradable proportion of products, waste and residues from agriculture, forestry and related industries, including fisheries and aquaculture and the biodegradable fraction of industrial and municipal waste. . It can produce electricity and/or heat; biomass can be burned to produce heat that is used to create steam to turn turbines and produce electricity Projects involving the combustion of biomass can range in size from a domestic boiler to industrial installations. The main feedstocks are wood chip and wood pellets, energy crops and the combustion of municipal waste in waste to energy facilities.

Biofuels may be defined as liquid or gaseous fuels for transport produced from biomass. Biogas can be injected into the natural gas grid to complement or substitute natural gas and can also be compressed and used for a transport fuel.

It is the policy of the Council:

BE 1 To facilitate the development of projects that convert biomass to energy subject to proper planning considerations.

BE 2 To locate biomass installations in areas that do not affect residential or visual amenity and which are served by public roads with sufficient capacity to accommodate increased traffic flows.

BE 3 To promote domestic biological treatment including composting of kitchen and garden waste.

8.10 Energy from Waste

The Council recognises that there is much potential for the capturing and utilisation of waste heat generated by premises which could be captured and reused on-site. Such waste heat can be generated from processes including thermal generating stations, site power generation, industrial processes wastewater systems and waste to energy plants. Proposals for waste to energy development, including anaerobic digestion and dry digestion for farm or other wastes and by-products, will be considered. Suitable areas for such development include those with intensive agricultural activities, such as dairying, pig and poultry farming.

It is the policy of the Council:

EW 1 To facilitate and support sustainable small-scale waste to energy proposals in suitable locations, subject to national and regional policy, normal siting, design, environmental and planning considerations.

EW 2 To promote the development of waste heat technologies and the utilisation and sharing of waste heat in new or extended industrial and commercial developments, where the processes associated with the primary operation onsite generates waste heat.

8.11 Energy Efficiency in Buildings

The design, construction and operation of new buildings, has a significant role to play in reducing energy demand and increasing energy efficiency into the future. The energy efficiency and renewable energy requirements for the construction of new residential and non-residential buildings are primarily addressed in the current Building Regulations Part L (2007-2011). The regulations prescribe that a reasonable proportion of the energy consumption to meet the energy performance of a dwelling is provided by renewable energy sources. The Council promotes energy efficient design and recommends consideration of energy design at the earliest stage in the design process through careful site selection and the design of new buildings with regard to orientation so as to maximise solar gain. Careful consideration should also be given to the adaptability of buildings over time to enable the building stock to be retrofitted to meet higher efficiency standards in the future.

The upgrading and refurbishment of homes and business premises can make a significant contribution in reducing energy demands and costs. The energy performance of existing buildings is one of the foremost considerations in responding to the energy challenges in the county

It is the policy of the Council:

- EB 1 To ensure that new development is designed to take account of the impacts of climate change, and that energy efficiency and renewable energy measures are incorporated in accordance with national building regulations, policy and guidance.
- EB 2 To adopt and maintain energy conservation measures within the Council's own developments and to encourage developers to adopt measures to enhance energy conservation through building design.
- EB 3 To provide energy conservation and efficiency measures and facilitate innovative building techniques that promote energy efficiency and the use of renewable energy sources, in accordance with national policy and guidelines.

It is an objective of the Council:

- EBO 1: To seek to achieve the objectives of the Building Energy Rating system insofar as it relates to public buildings in the control of the Local Authority and to support and encourage all other public and non-public buildings in achieving their energy rating requirements.

8.12 Geo Thermal Energy

Geothermal energy means energy stored in the form of heat beneath the surface of solid earth. It is generally classified as deep or shallow, depending on the depths involved. Deep geothermal energy can be used for both thermal and electricity generation but as of yet, due to the depths involved and the resultant costs, it has not been developed in Ireland. The Sustainable Energy Authority of Ireland (SEAI) has developed a geothermal mapping system which identifies the temperature at various depths for the whole country. This type of renewable energy generation may become viable as technologies advance.

Shallow geothermal energy, also known as ground source energy, is most frequently used for providing heat. It can be found anywhere and has been harnessed by homes and commercial and recreational buildings in Ireland for heating purposes. Geothermal energy is extracted through heat pumps which work by circulating a heat transfer fluid around a sealed pipe network buried in the ground. The ground maintains a constant temperature in this country of between 11 and 13 degrees and the heat pumps take advantage of this by transferring the heat stored in the ground in winter to the building and doing the opposite to cool buildings in the summer. For each unit of electricity used in a heat pump up to four units of heat are generated.

It is the policy of the Council:

- GT 1 To facilitate large and smaller scale geothermal energy generating developments, subject to the proper planning and sustainable development of the area and consideration of environmental and ecological sensitivities.
- GT 2 To promote the use of geothermal heat pumps for space heating and cooling as well as water heating in domestic, commercial and recreational buildings subject to the protection of water quality and any other relevant considerations.

8.13 Energy Supply and Infrastructure

The Council acknowledges the need to utilise electricity for domestic and commercial use within the county. Notwithstanding the Council's desire to promote the growth in renewable energy alternatives, the majority of the county's energy is generated from non-renewable sources such as the burning of coal, oil, peat and natural gas. For the most part this energy is transferred around the county on the national grid transmission infrastructure. While the main source of electricity generation in Ireland is from non-renewable sources, electricity generation from renewable sources is increasing.

8.13.1 Gas

The natural gas pipeline infrastructure is under the responsibility of the Gas Networks Ireland division of Ervia¹ and the Cork – Dublin high pressure gas transmission pipeline runs through the county. Natural gas is available in a number of the county's towns. Gas Networks Ireland continues to assess the feasibility of new connections bringing gas to additional towns. Natural gas is the cleanest of all fossil fuels and its chemical composition makes it a more environmentally friendly fuel than oil, coal or peat. The existing gas network within the county has the capacity for connections and local distribution network extensions. The Council acknowledges the importance of gas for both economic development and as a provider of domestic energy within the county.

It is the policy of the Council:

GS1 To support the infrastructural renewal and development of the gas networks in the county, subject to proper planning, heritage and amenity requirements.

8.13.2 Electricity Supply and Infrastructure

The Government Policy Statement on the Strategic Importance of Transmission and Other Energy Infrastructure (July 2012) acknowledges the strategic and economic importance of investment in networks and energy infrastructure. The Government endorses the

major investment underway and proposed in the high voltage electricity system under Eirgrid's Grid 25 Programme.

The Council acknowledges the strategic need to have available adequate electricity for domestic and commercial use within the county to enable the further development of the county.

The demand for electricity continues to grow at a national, regional and local level. Ireland's electricity network is currently undergoing a programme of renewal and upgrade of the existing network, along with the construction of new lines and transmission/distribution stations.

Kildare is one of the best served locations in terms of the transmission network and has the following notable features:

- One of the two 400kV lines from Moneypoint terminates at Dunstown, Naas, in the county.
- Dunstown steps down from 400kV to 220kV and transmits power through Kildare and into Dublin via a network of 100Kv and 220kV lines.
- The highest voltage lines of the Eirgrid Transmission System serve Kildare and thus enable the county to have the potential to be in a position to meet future electricity demands². However it should be noted that there may be a future requirement to reinforce the local network in order to support or optimise Dublin flows.

GRID 25 is the Development Plan of Eirgrid, the national transmission system operator and operator of the wholesale power market. Eirgrid's development plan recognises the need to strike a sustainable balance between cost, reliability, security and environmental impact in the provision of electricity transmission networks.

- Eirgrid is seeking to progress the Grid Link Project comprising a 400Kv voltage line linking Leinster and Munster (Knockraha, Co. Cork - Great Island, Wexford to Dunstown Co. Kildare).

¹ Formerly Bord Gais Éireann, renamed in 2014

² Source: *Availability of Services in Kildare County Draft MDM Consulting Engineers 13/01/10*

In addition to the foregoing, Eirgrid's Draft Transmission Development Plan 2013-2023 published in November 2013 states that *"Eirgrid is currently investigating the expansion of the 400Kv network into the Greater Dublin Area. This reinforcement could be by the alteration of existing routes or with new overhead line or cable routes entirely."* It is the Transmission Development Plan (TDP) which documents Eirgrid's infrastructural programme for the period of the TDP and is subject to constant review.

The Grid Link Project had three technical options: 1) HVDC Underground Cable Option, 2) HVAC 400 Kv Overhead Line Option, 3) Regional Option. Eirgrid analysed the three options in a report to the government appointed Grid Link Independent Expert Panel. The Regional Option was identified as the preferred solution. It is basically a suite of transmission network reinforcements mainly on the existing 400kV lines. It would also include the installation of series compensation devices at certain locations including Dunstown 400kV station south of Naas.

It is recognised that the development of transmission line for electricity interconnectors will contribute to the on-going development of a single European Electricity Grid and single European Electricity Market in compliance with Directive 2009/72/EC concerning common rules for the internal market in electricity and Regulation 714/2009 on conditions for access to the network for cross-border exchanges in electricity. The development of electricity interconnectors will be informed by the 10 year Network Development Plan managed by the European Network of Transmission System Operators for Electricity (ENTSO-E).

It is anticipated that growth in the greater Dublin area will give rise to demand for increased energy supply and a pressure to connect the region with other regions via the hinterland area that includes County Kildare.

The Council will support and facilitate the requirements of the major service providers, such as Irish Gas Networks, Eirgrid and ESB, where it is proposed to enhance or upgrade existing facilities or networks or to provide new infrastructure subject to landscape, residential amenity and environmental considerations including where appropriate environmental assessments in accordance with EU Directives i.e. EIA, Habitats and Floods Directives. The Council recognises the need for the development and renewal of transmission networks, in order to meet both economic and social policy goals.

Planning applications involving the siting of overhead cables should seek to minimise visual impact by avoiding avoid areas of high landscape sensitivity, sites and areas of nature conservation and/or archaeological interest. The route of the lines should also follow natural features of the environment, with preference given to undergrounding services where appropriate. All electricity lines of 38kV and over shall comply with all internationally recognised standards with regard to proximity to sensitive receptors including dwellings, nursing homes, hospitals, other inhabited structures and schools/crèches. The removal of significant lengths of hedgerow should be avoided where possible. However if hedgerows/trees are removed during construction they shall be replaced with native species that reflect those occurring in the surrounding area.

ESB Networks is the owner of the Electricity Network and, as the licensed Distribution System Operator, is responsible for planning, operating and maintaining all the distribution networks. In Kildare this includes the 110kV and 38kV systems, the medium voltage (10kV and 20kV) network, and the low voltage electricity network in the county. ESB Networks is engaged in continual upgrade and development of the Medium Voltage Network. It is envisaged that Ireland's MV (Medium Voltage) overhead electricity network will be either converted to 20kV or refurbished, in order to ensure a secure, high quality supply with adequate capacity for existing and future loads. The recent increase in transformer capacity at Naas 38kV station and the development of the 110kV/MV Monread Station has also reinforced the network in County Kildare.

8.13.3 Electricity Supply and Infrastructure Policies

It is the policy of the Council:

TN 1 To ensure that planning applications involving the siting of electricity power lines and other overhead cables and their support structures, consider in full, the impacts of such development on the landscape, nature conservation, archaeology, residential and visual amenity.

TN 2 To seek the undergrounding of all electricity, telephone and TV cables wherever possible and specifically in areas of sensitivity, in the interest of visual amenity. Provision should be made for the unobtrusive siting of transformer stations, pumping stations and other necessary

service buildings. Pole mounted equipment (such as transformers) will not be permitted.

- TN 3 To recognise the development of secure and reliable electricity transmission infrastructure as a key factor for supporting economic development and attracting investment to the area and to support the infrastructural renewal and development of electricity networks in the county.
- TN 4 To support the sustainable improvement and expansion of the high voltage electricity transmission power lines and distribution network, subject to human health, landscape, residential amenity, tourism, equine industry and environmental considerations.
- TN 5 To require developers to outline in any proposed planning application for high voltage transmission lines:
- (a) the key drivers for the project
 - (b) the manner in which the preferred technological solution has been arrived at, including considerations of alternatives, and
 - (c) How environmental assessments have informed options relating to undergrounding/partial undergrounding/overgrounding of transmission infrastructure, and
 - (d) how the preferred route and substation requirements within the county were selected and justification for same, having regard to paragraph (c) above
 - (e) the cumulative impact of the proposal with other planned projects. Where impacts are inevitable mitigation measures shall be clearly outlined.
- TN 6 To have regard to the requirements of the service providers in the provision of strategic infrastructure while also seeking to ensure that development, including the location of high voltage transmission power lines, is controlled, particularly adjoining existing

dwelling, except where no other alternative can be shown to exist.

- TN 7 To ensure that the ability of the area to absorb overhead transmission lines is considered with reference to landscape character designations of the county as outlined in Chapter 14 of this plan or following any forthcoming National Landscape Guidelines issued pursuant to Section 28 of the Planning Acts 2000-2015.
- TN 8 To ensure that the landscape and visual assessment of any proposal focus on the potential of the development to impact upon county landscape designations and important designated sites. Proposed overhead lines shall as far as possible seek to avoid areas of sensitivity (e.g. areas of high amenity, high sensitive landscape designations, scenic views, protected structures etc). Where avoidance is not possible full consideration shall be given to undergrounding the lines.
- TN 9 To have regard to the potential impact of proposed overhead high voltage transmission powerlines on the established equine industry in the county, such as the sport horse and the thoroughbred bloodstock sectors, and to ensure that appropriate mitigation measures are provided to mitigate any adverse impact on this important industry.
- TN 10 To ensure that the developers of high voltage transmission overhead lines seek to minimise the visual impact of the lines. In this regard detailed consideration shall be given to appropriate support structure designs and the reason for the selection of particular support structure design over other designs. Where appropriate alternative solutions including monopole designs or such other designs or mitigation measures shall be given due consideration.
- TN 11 To ensure that additional infrastructure and/or substation sites that are required to accommodate high voltage transmission power lines shall be detailed, including consideration of alternatives. Mitigation measures shall be outlined to minimise the visual impact of the multiplicity /convergence of overhead lines

including any associated tie-ins at substations. Where there is a multiplicity and or convergence of overhead lines that the undergrounding of existing and/or proposed lines shall be investigated by applicants.

- TN 12 To ensure that proposals for development which would be likely to have a significant effect on nature conservation-sites and /or habitats or species of high conservation value will only be approved if it can be ascertained, by means of an Appropriate Assessment or other ecological assessment, that the integrity of these sites will not be adversely affected except where there are imperative reasons of overriding public interest (IROPI).
- TN 13 To seek compliance with any statutory government guidelines issued by the DECLG pursuant to Section 28 of the Planning and Development Acts 2000-2014. This includes the review by the expert group on “Health Effects of Electromagnetic Fields”, published in 2007 by the Department of Communications, Energy and Natural Resources”, and any further reviews.
- TN 14 To seek to ensure that there is adequate electrical infrastructure and network capacity to provide a reliable supply to all those working and living in the county, and thereby support national economic growth and social development.

It is an Objective of the Council:

- TNO 1 To support the statutory providers of national grid infrastructure by safeguarding strategic corridors (where strategic route corridors have been identified) from encroachment by other development, that might compromise the provision of energy networks.

8.14 Telecommunications Infrastructure

Government policy for the development of telecommunications infrastructure is set out in *Telecommunications Antennae and Support Structures – Guidelines for Planning Authorities (1996)*, and in circular letter PL07/12 which updated certain sections of the guidelines. The planning authority will have regard to the Guidelines and to such other publications and

material as may be relevant in the consideration of planning applications for such structures.

Free-standing masts should be avoided in the immediate surrounds of small towns and villages. In the vicinity of larger towns communications providers should endeavour to locate infrastructure in industrial estates or on industrial zoned land. Only as last resort when all other alternatives have been exhausted should free standing masts be located in residential areas or close to schools and hospitals.

8.14.1 Telecommunications Policies

It is the policy of the Council:

- TL 1: To support national policy for the provision of new and innovative telecommunications infrastructure and to recognise that the development of such infrastructure is a key component of future economic prosperity and social development.
- TL 2: To promote and facilitate the provision of an appropriate telecommunications infrastructure, including broadband connectivity and other technologies within the county.
- TL 3: To co-operate and co-ordinate with relevant bodies regarding the laying of key infrastructural services within towns and villages and, where practicable, encourage the efficient and shared use of said infrastructural services.
- TL 4: To co-operate with telecommunication service providers in the development of the service, having regard to proper planning and sustainable development.
- TL 5: To have regard to the provisions of the *Telecommunications Antennae and Support Structures Guidelines for Planning Authorities (1996)* and circular letter PL07/12 and to such other publications and material as may be relevant during the period of the Plan.
- TL 6: To achieve a balance between facilitating the provision of telecommunications infrastructure in the interests of social and economic progress, and sustaining residential amenity and environmental quality.

- TL 7: To ensure that the location of telecommunications structures minimises and/or mitigates any adverse impacts on communities, public rights of way and the built or natural environment.
- TL 8: To minimise the number of masts and their visual impact on the environment, by continuing to facilitate appropriate development in a clustered manner, where feasible, respecting the scale, character and sensitivities of the local landscape, whilst recognising the need for economic activity within the county. It will be a requirement for applicants to satisfy the planning authority that a reasonable effort has been made to share installations. In situations where it is not possible to share a support structure, applicants should be encouraged to share a site or to locate adjacently so that masts and antennae may be clustered.
- TL 9: To minimise the provision of overground masts and antennae within the following areas:
- Areas of high amenity/sensitive landscape areas (refer to Chapter 14)
 - Areas within or adjoining the curtilage of protected structures
 - On or within the setting of archaeological sites.
- TL 10 To discourage the development of individual telecommunications support structures and antennae for private use.
- TL 11 To require all telecommunications services to be placed underground and that any works carried out on footpaths make provision for future services.

8.15 Broadband

Broadband is currently available in many areas throughout the county. However a number of areas of the county do not yet have adequate coverage. The 2011 Census noted that 71% of houses in the county had broadband.

Broadband is seen as a key enabling infrastructure for the knowledge-intensive services and activities on which future prosperity will increasingly depend. The National Broadband plan began a formal procurement process in Q4 2015. The plan aims to cover 96% of Ireland's national land mass and aims to deliver 30Mbps download speeds and 6Mbps upload speeds. The last of the business and homes targeted are planned to be connected by 2020.

8.15.1 Broadband policies

It is the policy of the Council:

- BR 1 To assist in the provision of information and communication technologies throughout the county.
- BR 2 To co-operate with the Department of Communications, Energy and Natural Resources and public and private agencies where appropriate, in improving high quality broadband infrastructure throughout the county.
- BR 3 To facilitate the delivery of a high capacity Information and Communications Technology (ICT) infrastructure and broadband network and digital broadcasting throughout the county.
- BR 5 To support the provision of the National Broadband Plan in so far as it relates to the county.
- BR 6 To cooperate with service providers in securing a greater range and coverage of telecommunications services in order to ensure that people and business have equitable access to a wide range of services and the latest technologies as they become available.

It is an objective of the Council

- BRO 1 To seek to provide public wifi zones in and around all public buildings.

Chapter 9

Retail



Aim: To continue to sustain and improve the retail profile and competitiveness of County Kildare within the retail economy of the Greater Dublin Area and beyond, through harnessing the assets and potential of centres at all levels of the County Retail Hierarchy.

9.1 Background

In The preparation of this chapter has been informed by both the 2008 – 2016 *Retail Strategy for the Greater Dublin Area* (the Regional Retail Strategy 2008) which guides the policies for retail planning across the seven councils which make up the Greater Dublin Area (GDA) and the Core Strategy and Settlement Strategy, Chapters 2 and 3 respectively of this Plan.

The requirement for a Regional Retail Strategy covering the GDA is one which has been set out in successive retail planning guidelines for planning authorities issued since 2000, including the most recent in 2012. In accordance with these Retail Planning Guidelines it is envisaged that a review and update of the Regional Retail Strategy will be prepared in 2016 in conjunction with the Council, other local authorities in the defined area, the Department of Environment, Community and Local Government (DECLG) and other designated agencies as appropriate. The retail policies and objectives set out in this chapter will provide an important contribution to the review and update of the Regional Retail Strategy. They will, however, provide one component to the wider perspective and approach to strategic retail planning across the region. Consequently, to ensure consistency with the future multi-authority Regional Retail Strategy, the retail policies and objectives of this Plan will be reviewed and a Variation to this Plan prepared, as appropriate.

Under the Retail Planning Guidelines of 2000 and 2005, the Council was required to prepare a County Retail Strategy. These were issued as Draft County Retail Strategies in 2005 and 2010. Both of these provided the

basis of the retail chapters of the 2005 – 2011 and 2011 – 2017 County Development Plans respectively. The strategies also informed the Naas Town Plan and Athy Town Plan over the period. Under the 2012 Retail Planning Guidelines, there is no longer a requirement for the Council to prepare an individual County Retail Strategy. The guidelines solely require that the Council must prepare a joint or multi-authority retail strategy with the other local authorities in the GDA.

There have been very important changes introduced through the 2012 Retail Planning Guidelines, and these are reflected in both the retail policies and objectives of this chapter and Chapter 17 Development Management Standards. An important constant in the guidance remains, i.e. what development plans should address in respect of retail planning. The requirements have been extended since the previous Retail Planning Guidelines and the current guidelines require, as a minimum, that development plans:

- i. State the elements of their settlement hierarchy in line with the relevant regional planning guidelines and their core strategy;
- ii. Outline the level and form of retail activity appropriate to the various components of the settlement hierarchy in that core strategy;
- iii. Define, by way of a map, the boundaries of the core shopping areas of city and town centres and also the location of any district centres;
- iv. Include a broad assessment (m²) of the requirement for additional retail floorspace only for those plans covered by a joint or multi-authority retail strategy;
- v. Set out strategic guidance on the location and scale of retail development to support the settlement hierarchy, including, where appropriate, identifying opportunity sites which are suitable and available and which match the future retailing needs of the area;
- vi. Identify sites which can accommodate the needs of modern retail formats in a way that maintains the essential character of the shopping area;

- vii. Include objectives to support action initiatives in city and town centres; such as:
 - Mobility management measures that both improve accessibility of retail areas while aiming to develop a pedestrian and cyclist friendly urban environment and vibrant street life;
 - Public realm interventions aimed at improving the retailing experience through high quality civic design, provision of attractive street furnishing, lighting and effective street cleaning/business improvement district type initiatives; and
- viii. Identify relevant development management criteria for the assessment of retail development in accordance with these guidelines.

These requirements underpin the retail policies and objectives of this Plan and provide the guidance to assist the formulation and assessment of development proposals.

9.2 Retail Context

The importance, profile and competitiveness of the county regionally, nationally and internationally has significantly changed to differing degrees across the different sectors of the retail market in the years since it was assessed as part of the preparation of the first Regional Retail Strategy (the Retail Planning Strategy for the Greater Dublin Area 2001). Of key importance, are the following trends and developments:

- A significant improvement in the county's convenience offer through the combination of:
 - the introduction of new large scale convenience stores;
 - the increased market penetration of the international discounters; and
 - the profile of successful franchising with local previously independent businesses under the umbrella of both national and international convenience operators in centres at all levels of the County Retail Hierarchy.

These improvements have generally been witnessed in all of the main centres of the county, although there are exceptions where permitted schemes have not been progressed,

with those in Athy, Naas and Sallins specifically highlighted.

- Newbridge's Whitewater Shopping Centre which is the biggest and best anchored shopping centre outside of the Dublin Region, with Marks & Spencer and Debenhams, especially as the former is not yet trading in either Limerick or Waterford or to their optimum format in Galway.
- The Kildare Village Outlet Centre is the only designer outlet centre on the island of Ireland, which is only matched in the UK by the sister centre in Bicester, near Oxford. It has a regional, national and international profile and draw, which is set to increase through the recently opened extension to the centre.
- Naas establishing itself as the key location in the County and outside of the Dublin region for national and international bulky goods operators to locate, which is evidenced in the calibre tenants that have been secured.

The County Development Plan 2011 – 2017 highlighted that the county had witnessed an unprecedented growth in the quality and quantum of its retail offer between 2001 and March 2009 (the cut-off date for baseline information incorporated in the). Despite the impact of the recession, this growth has continued with the net retail floorspace of the county increasing by 17.2% from 161,545m² to 189,254m² between 2009 and January 2016 (the baseline cut-off date for retail quantitative data for this Plan). It is noted that the 2009 figure is lower than that set out in the Draft County Retail Strategy 2010 as this has been adjusted to exclude schemes which were well advanced at that stage and were included in the retail floorspace profile of the county.

As with the Draft County Retail Strategy 2010, a new retail floorspace survey was not conducted as part of the preparation of this Plan, with the last survey in the county being that undertaken for the preparation of the *Retail Planning Strategy for the Greater Dublin Area 2001*. It comprised generally, but not exclusively, surveying all towns and villages in the Greater Dublin Area with a population greater than 1,000 (based on the 1996 Census). The survey also quantified vacant floorspace in the different centres.

In the absence of a new floorspace survey the approach adopted, in both the Draft County Retail Strategy 2010 and this Plan, has been to update the information with

that on trading new retail floorspace. It does not include a quantitative assessment of vacant floorspace in the county's different centres, but this has been assessed qualitatively in the retail health checks conducted as part of the preparation of this Plan. The approach adopted is that which was applied in the preparation of the 2008 Regional Retail Strategy and is that generally being applied by local authorities in the GDA and remainder of the country in the review and update of City and County Development Plans.

The majority of the increase in the county's retail floorspace is attributable to permissions which were granted at 2009. Very few since then have been built out and are fully trading albeit there are important exceptions to this. These include the expansion of the Kildare Village Outlet Centre and the increased presence of international convenience discounters. For the immediate future, as a result of confidence in the retail sector only slowly recovering, this trend is likely to continue, with many of the current permissions unlikely to be delivered or be so in the format or scale as granted.

The current net floorspace for the county and its main centres in the County Retail Hierarchy is set out in Table 9.1.

Centre	Convenience	Comparison	Retail Warehousing	Total	Ranking
Athy	5,620	4,864	0	10,484	5
Ballymore-Eustace	439	52	135	626	16
Castledermot	1,174	35	0	1,209	14
Celbridge	5,276	3,122	0	8,398	6
Clane	2,805	785	0	3,590	11
Kilcock	906	583	300	1,789	13
Kilcullen	1,106	699	0	1,805	12
Kildare	5,208	15,485	1,100	21,803	4
Kill	504	111	0	615	17
Leixlip	3,453	1,913	400	5,766	8
Maynooth	8,732	14,266	0	22,998	3
Monasterevin	1,956	1,662	0	3,618	10
Naas	12,041	14,986	25,455	52,482	1
Newbridge	9,224	25,396	7,475	42,095	2
Prosperous	1,279	3,826	0	5,105	9
Rathangan	600	452	0	1,052	15
Sallins	2,477	2,742	600	5,819	7
Total	62,800	90,979	35,475	189,254	

Table 9.1: Net Retail Floorspace Trading in 2016 (m²)

Of the total current floorspace, some 33.2% is convenience, 48.1% comparison and 18.7% retail warehousing. These percentages have changed little since the 2009 adjusted baseline, although there has been both a slight increase in the convenience share and a parallel decrease in that of retail warehousing.

The effects of the recession are well illustrated by comparison of the total new floorspace in the county built and trading between 2001 – 2009 and 2009 – 2016 which was 94,176m² and 30,981m² respectively, with that of the latter period being less than a third of the previous one. Of the new floorspace trading since 2009, some 42.9% was convenience, 46.0% mainstream comparison and 11.1% bulky goods. This is a very different balance to that which prevailed between 2001 and 2009, where the percentages were 29.5%, 50.4% and 20.1% respectively.

The difference between the two periods reflects primarily the slowdown in the delivery of comparison floorspace and specifically that of bulky goods floorspace between 2009 and 2016. In respect of the latter, this also can be taken to reflect the effectiveness of the policies of the County Development Plan 2011 – 2017, which did not permit mainstream convenience and comparison retailing in retail parks and this may have served to erode market interest in new applications.

The sustained, albeit reduced, increase in the county's retail floorspace reflects and responds to the continuing attraction and competitiveness of Kildare for shopping, compared to the position at the time of the Retail Planning Strategy for the Greater Dublin Area 2001. This is evidenced in both the increase in resident expenditure retained within the county and the inflows of expenditure to the county over the last fifteen or so years. There were no new household or shopper surveys undertaken as part of the preparation of this Plan, but those conducted for that of the Draft County Retail Strategy 2010 were reviewed. The findings of these surveys were assessed as remaining appropriate in January 2016, taking due account of:

- i) The critical mass and attraction of the county's existing and new floorspace across all sectors of the retail market; and
- ii) The potential impact on shopping patterns of large scale predominantly comparison developments and extensions in neighbouring local authority areas.

On the basis of the above, the assumptions in respect of outflow and inflow of expenditure across the county as a whole, accepting this will vary in respect of centres closer to neighbouring local authorities, are:

- **Convenience Resident Expenditure Retention:** 97.8%, an increase of 5.8% since the Retail Planning Strategy for the Greater Dublin Area 2001 surveys and remains exceptionally high and positive
- **Convenience Expenditure Inflows:** 6.0%, this is a decrease from 2001 (9.0%) but indicates the impacts of significant improvements in the offers of neighbouring counties
- **Comparison Resident Expenditure Retention:** 33.0%, which is a 14.0% improvement since the 2001 baseline survey and reflects the sustained improvement in the offer and attraction of key centres and schemes, regionally, nationally and internationally, in the county despite the competition from the improving offers of neighbouring counties
- **Comparison Expenditure Inflows:** 15.0%, which is a 9.0% improvement since 2001 that has been underpinned by, to differing degrees, the regional, national, international attraction and profile of the combination of the Newbridge Whitewater Shopping Centre, Kildare Village Outlet Centre and the suite of Naas's retail parks.

Although there has continued to be important improvements in the quality and quantum of the county's retail floorspace, there remains considerable scope for further enhancement. This is of key importance if the county's attraction for living, working, leisure and investment is to be sustained over the period of this Plan and beyond. Achievement of this underpins the retail vision, policies and objectives of the Plan.

9.3 Strategy

The overall strategy for retail planning and development in the county is structured by the following:

- i. Strategic Policy Framework;
- ii. Retail Policies for Towns and Settlements in Kildare and
- iii. General Retail Policies.

The strategic policy framework, which underpins the specific and general retail policies and objectives of this Plan, comprises the:

- County Retail Hierarchy
- Sequential Approach
- Core Retail Areas
- Broad Assessment of the Requirement for Additional Retail Floorspace.

9.3.1 County Retail Hierarchy

The County Retail Hierarchy in general is aligned with that of the Plan's Settlement Strategy Chapter 3 but it is acknowledged there are divergences between this and where a centre is appropriately designated in the County Retail Hierarchy. This is reflected in the Plan's retail policies and objectives which recognise that, while a centre may be significant in its population size and economic importance, this currently may not be matched by its profile and role in retailing in the county.

The County Development Plan 2011 – 2017 County Retail Hierarchy was reviewed in the preparation of this Plan against the Settlement Strategy. Key considerations in the review of the County Retail Hierarchy have been the retail performance and current potential of the different centres in the hierarchy. From this, the following are highlighted:

- i. The County Retail Hierarchy remains consistent with the Regional Retail Hierarchy but, in the forthcoming review and update of the latter, the Council will be seeking to have Maynooth designated as the Level 2 Metropolitan Area Major Town serving North East Kildare, and
- ii. To ensure the integrity of the County Retail Hierarchy, there have been minor adjustments to which tier within the different levels of the hierarchy certain centres appropriately sit (e.g. Kilcock is not a retail centre on par with Maynooth and this requires to be recognised).

It is the policy of the Council:

- R1: To guide major retail development in accordance with the framework provided by the County Retail Hierarchy (Table 9.2) to enable an efficient, equitable and sustainable distribution of retail floorspace throughout the county.

Level	Metropolitan Area	Hinterland Area
Level 2	Major Town Centres	Twin County Town Centres
	Leixlip (including Collinstown)	Naas and Newbridge
Level 3	Town Centres	Sub County Town Centres/Town Centres
	<i>Tier 1 Level 3 Town Centre</i> Celbridge and Maynooth	<i>Tier 1 Level 3 Sub County Town Centre</i> Athy and Kildare Town
	<i>Tier 2 Level 3 Town Centre</i> Kilcock	<i>Tier 2 Level 3 Town Centre</i> Clane, Kilcullen, Monasterevin and Sallins
Level 4	Village Centres	Local Centres – Small Towns & Large Village Centres
		<i>Tier 1 Small Town Centres</i> Castledermot, Prosperous and Rathangan
		<i>Tier 2 Large Village Centres</i> Allenwood, Ballitore, Ballymore-Eustace, Crookstown, Derrinturn, Kill and Robertstown
Level 5	Corner Shops	Smaller Village Centres/Crossroads/Rural Settlements

Table 9.2: County Retail Hierarchy

In accordance with the Retail Planning Guidelines and the Regional Retail Strategy, the County Retail Hierarchy provides the strategic policy framework for the spatial distribution of new retail development. The emphasis is on strategic guidance on the location and scale of retail developments with the hierarchy setting the framework for the spatial distribution of the quantum and nature of convenience and comparison floorspace. It is defined as follows:

- **Level 2 – Major Town and County Town Centres:** major convenience and comparison
- **Level 3 – Town and Sub County Town Centres:** large scale convenience and middle order comparison, but not excluding higher order comparison particularly that related to the tourism economy
- **Level 4 – Village Centres and Small Town Centres:** predominantly additional convenience but not excluding tourism related comparison.

9.3.2 Sequential Approach

The Sequential Approach is incorporated in the strategic policy framework for guiding new retail development. It recognises the importance of sustaining the vitality and viability of town and village centres. Planning applications for retail development proposals, including extensions or material change of use of existing developments (as introduced in the Retail Planning Guidelines 2012), must comply with the criteria, suitability of use, size, scale and accessibility and the following key principles of the Sequential Approach:

- i. In the first instance, the priority should be in locating retail development in town centres or village centres;
- ii. If it can be demonstrated to the satisfaction of the Council that town/village centre locations are not readily available within a reasonable and realistic timescale then edge of centre sites can be considered. In the Retail Planning Guidelines, these are defined as sites that are within 300 – 400 metres of the Core Retail Area of a centre; and
- iii. Only after the options for town centre (or village centre) and edge of centre sites are exhausted should out of centre locations and sites be considered.

The detail of the requirements for retail applications and the assessment of these by the Council under the tests of the Sequential Approach are provided in the 2012 Retail Planning Guidelines.

It is the policy of the Council:

- R 2: To guide retail development where practical and viable in accordance with the framework provided by the Sequential Approach to enable the vitality and viability of existing town and village centres to be sustained and strengthened.

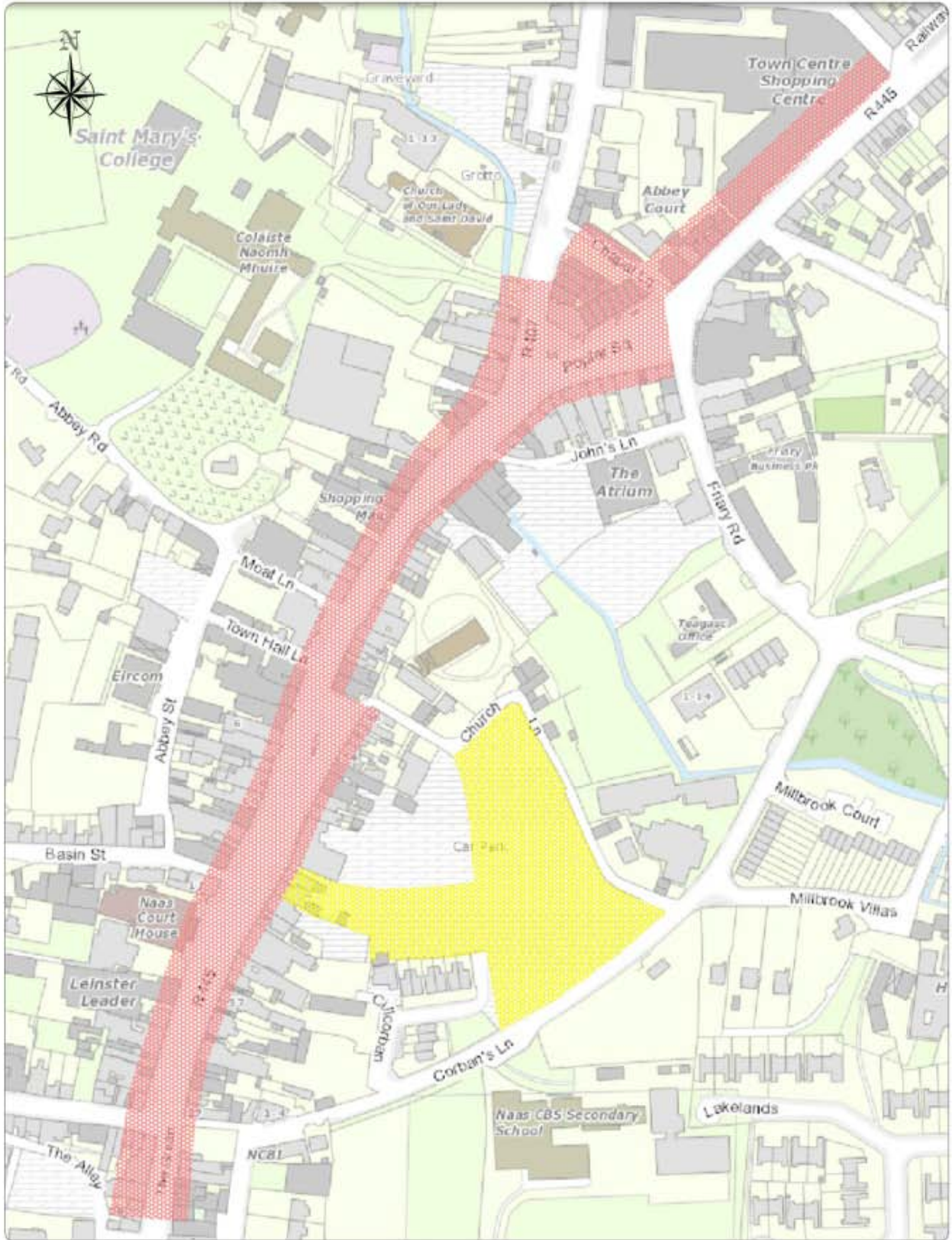
9.3.3 Core Retail Areas

The Core Retail Area is that part of a town centre which is primarily devoted to shopping, as distinct to the wider Town Centre Zoning Objective. It is normally defined as the area including and immediate to the 'prime pitch'. This is the area that achieves the highest rentals, best yields, is highest in demand from retailers, developers and investors and the area in which pedestrian flows are greatest.


The designation of Core Retail Areas generally is only applicable to the main towns in the county Retail Hierarchy as in smaller centres retail floorspace is on the whole more dispersed. The designated Core Retail Areas of the main centres in the county are provided later in the chapter in Maps 9.1 – 9.9..

It is the policy of the Council:

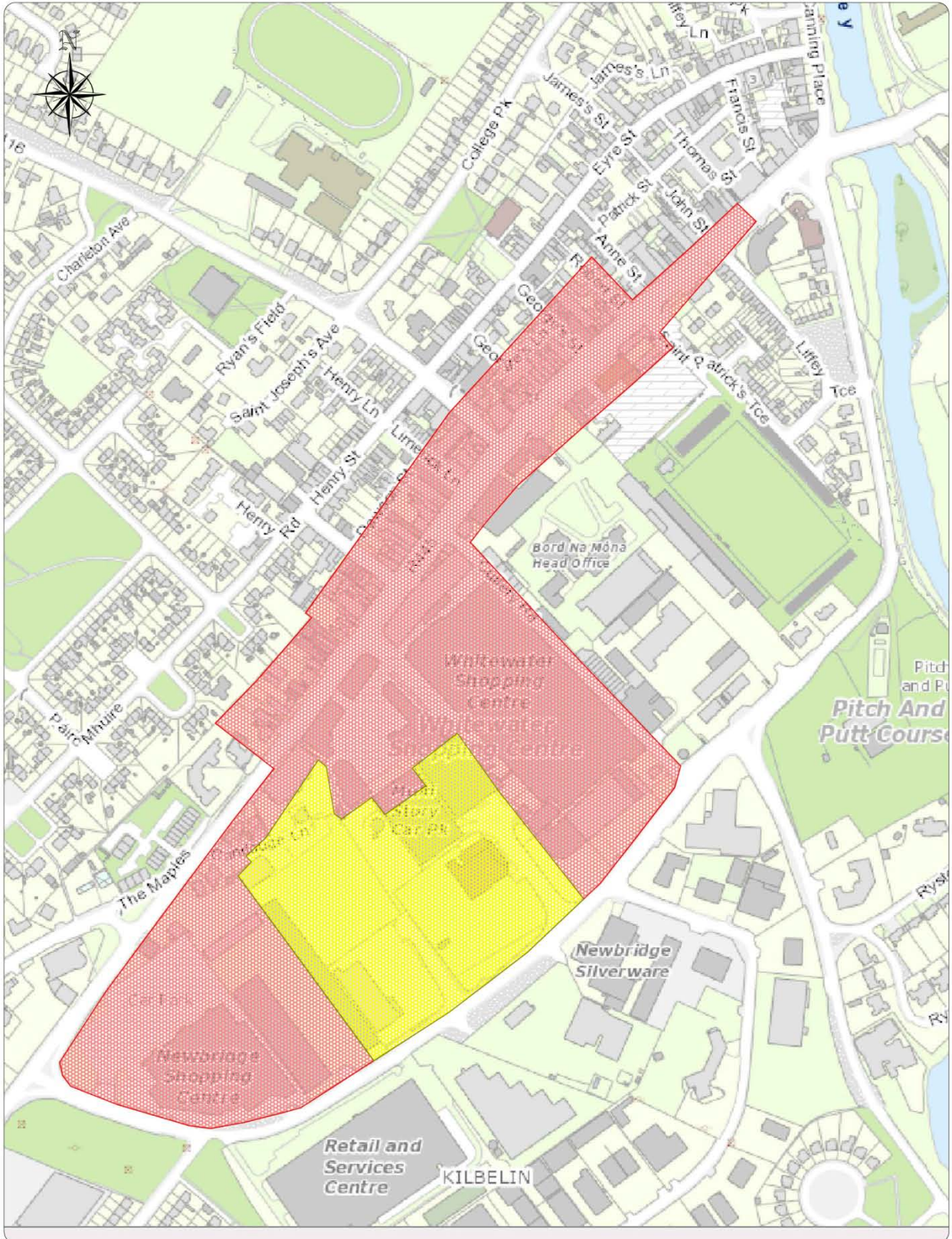
- R 3: To define the Core Retail Area within the Development Plan/Local Area Plans (LAP) of the County's main centres to provide guidance on the application of the Sequential Approach.
- R 4: To confirm the Town Centre zoning in adopted LAPs and, where appropriate, designate further Town Centre Expansion Areas subject to the tests of the Sequential Approach to enable the vision for these centres to be achieved and provide the appropriate guidance to applicants.





Kildare County Council
 Planning, Community &
 Culture Department,
 Áras Chill Dara,
 Naas, Co Kildare.

Draft County Development Plan
2017 - 2023
Naas Core Retail Area
 Existing Area
 Proposed Area

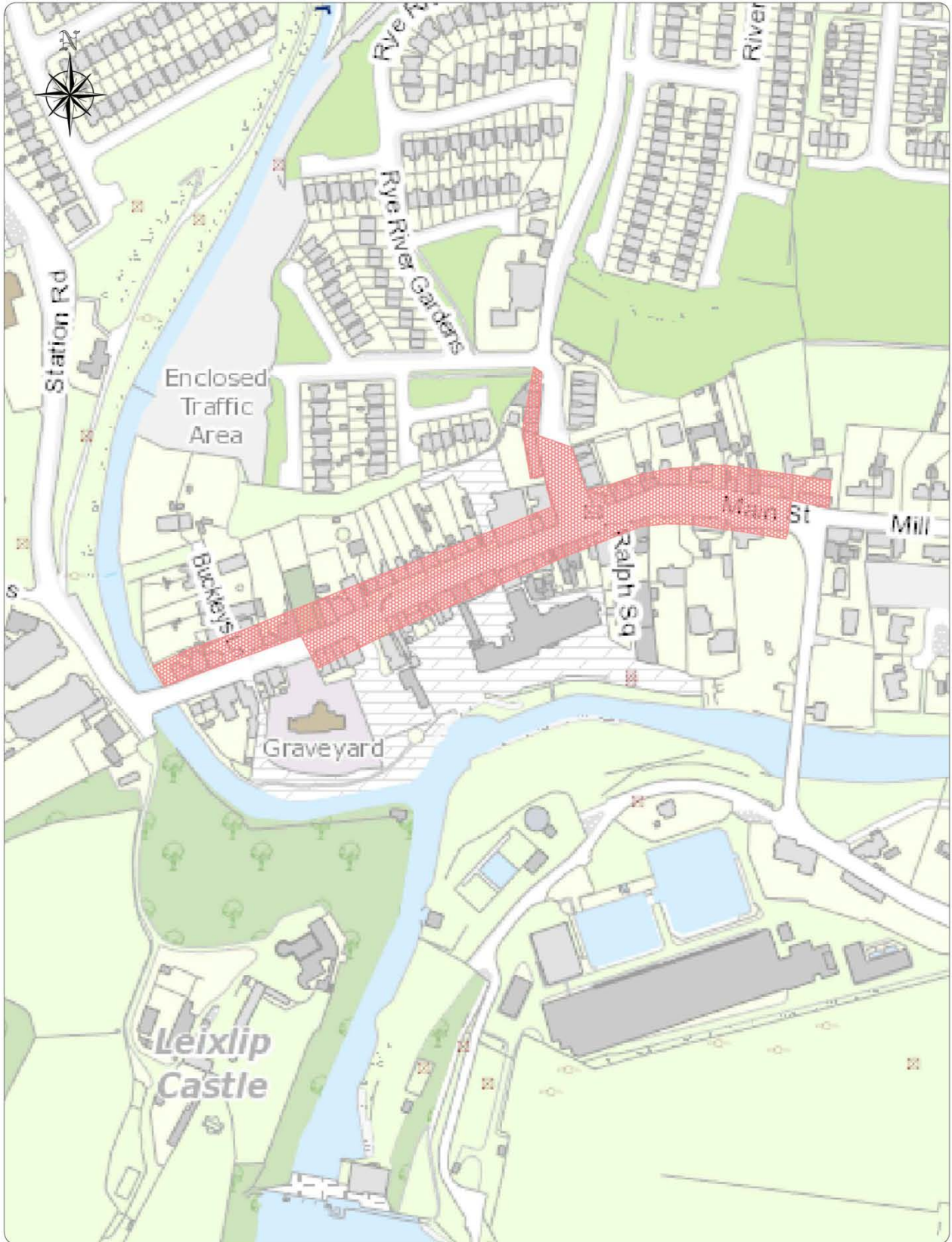
Scale: N.T.S.	Map Ref.: V1-9.1
Date: May 2016	Drawing No.: 200/16/801
<small>© Ordnance Survey Ireland. All rights reserved. Licence No. 2009/00004 (Public County Councils)</small>	Drawn by: M/Haf
This drawing is to be read in conjunction with the written statement	




Kildare County Council
 Planning, Community &
 Culture Department,
 Áras Chill Dara,
 Naas, Co Kildare.

Draft County Development Plan
 2017 - 2023
Newbridge Core Retail Area
 Existing Area
 Proposed Area

Scale: N.T.S.	Map Ref.: V1-9.2
Date: May 2016 <small>20.04.2016</small>	Drawing No.: 200/16/802
<small>© Ordnance Survey Ireland. All rights reserved. Licence No: 2009/26/CCMA (Kildare County Council)</small>	Drawn by: M/Haf
This drawing is to be read in conjunction with the written statement	



Kildare County Council
 Planning, Community &
 Culture Department,
 Áras Chill Dara,
 Naas, Co Kildare.

Draft County Development Plan
 2017 - 2023
 Leixlip Core Retail Area

 Existing Area

Scale: N.T.S.

Map Ref.: V1-9.3

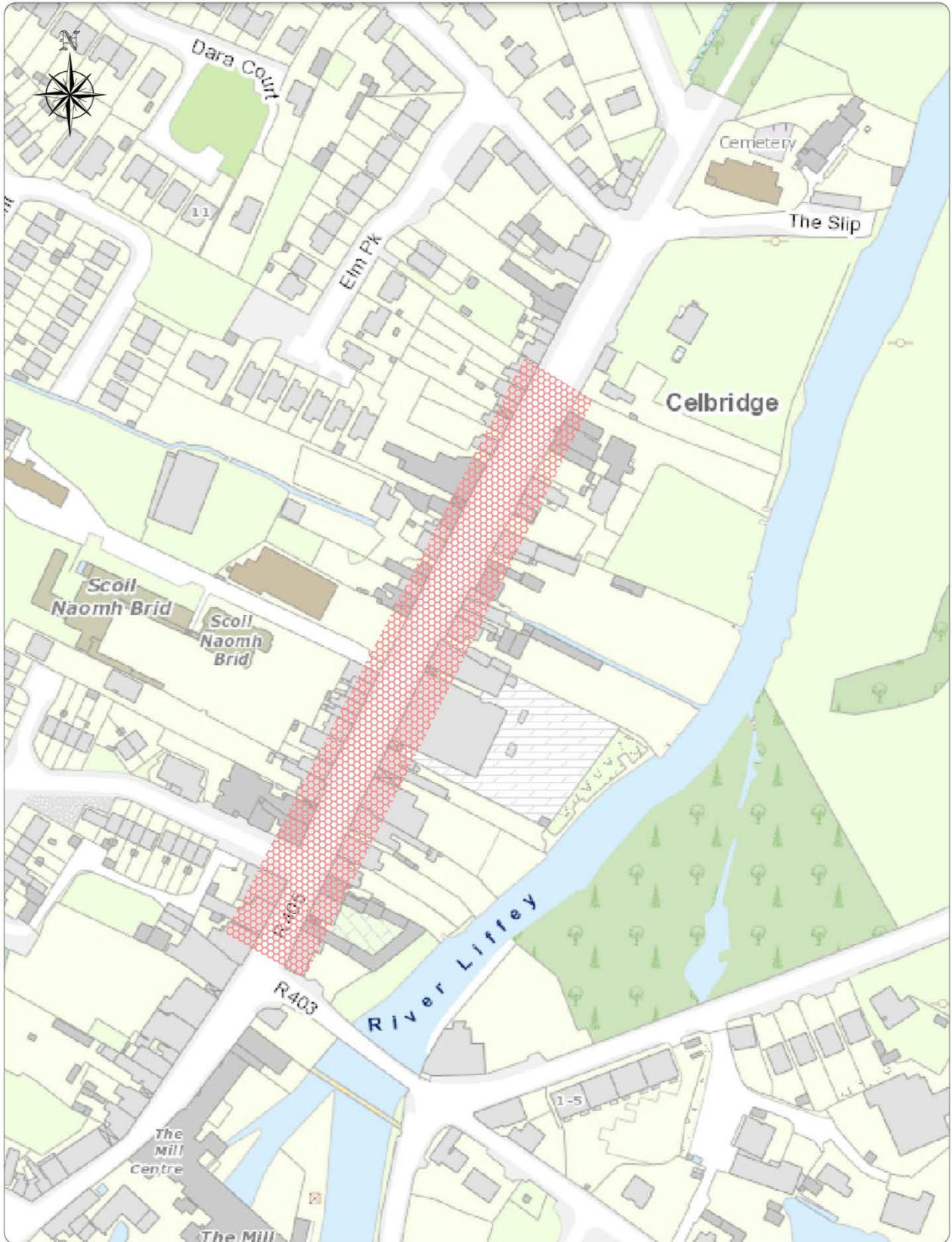
Date: May 2016


Drawing No.: 200/16/803


© Ordnance Survey Ireland. All rights reserved.
 Licence No. 2009/20/CMA (Kildare County Council)

Drawn by: M/Haf

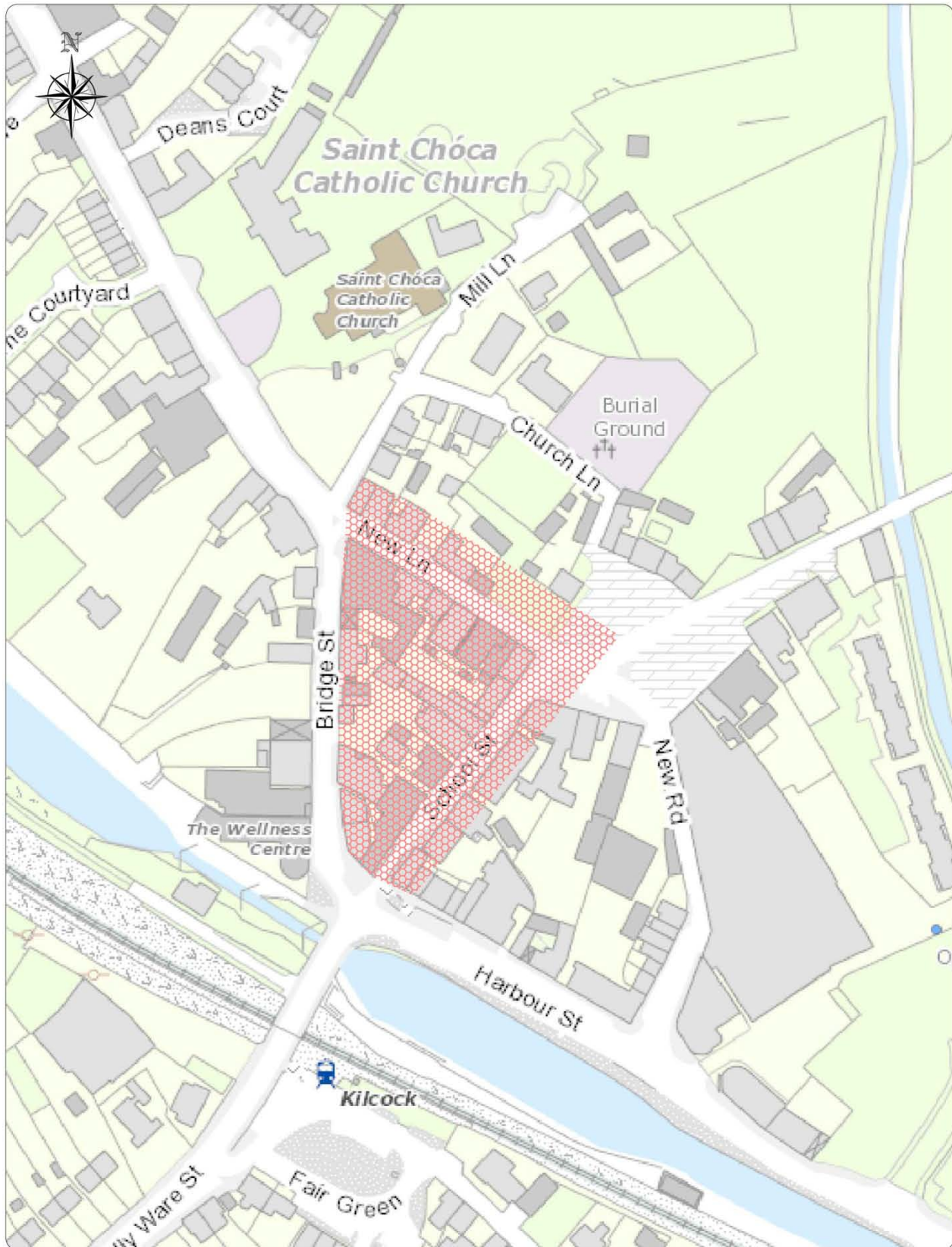
This drawing is to be read in
 conjunction with the written statement





Kildare County Council
 Planning, Community &
 Culture Department,
 Áras Chill Dara,
 Naas, Co Kildare.

Draft County Development Plan
 2017 - 2023
Celbridge Core Retail Area
 Existing Area

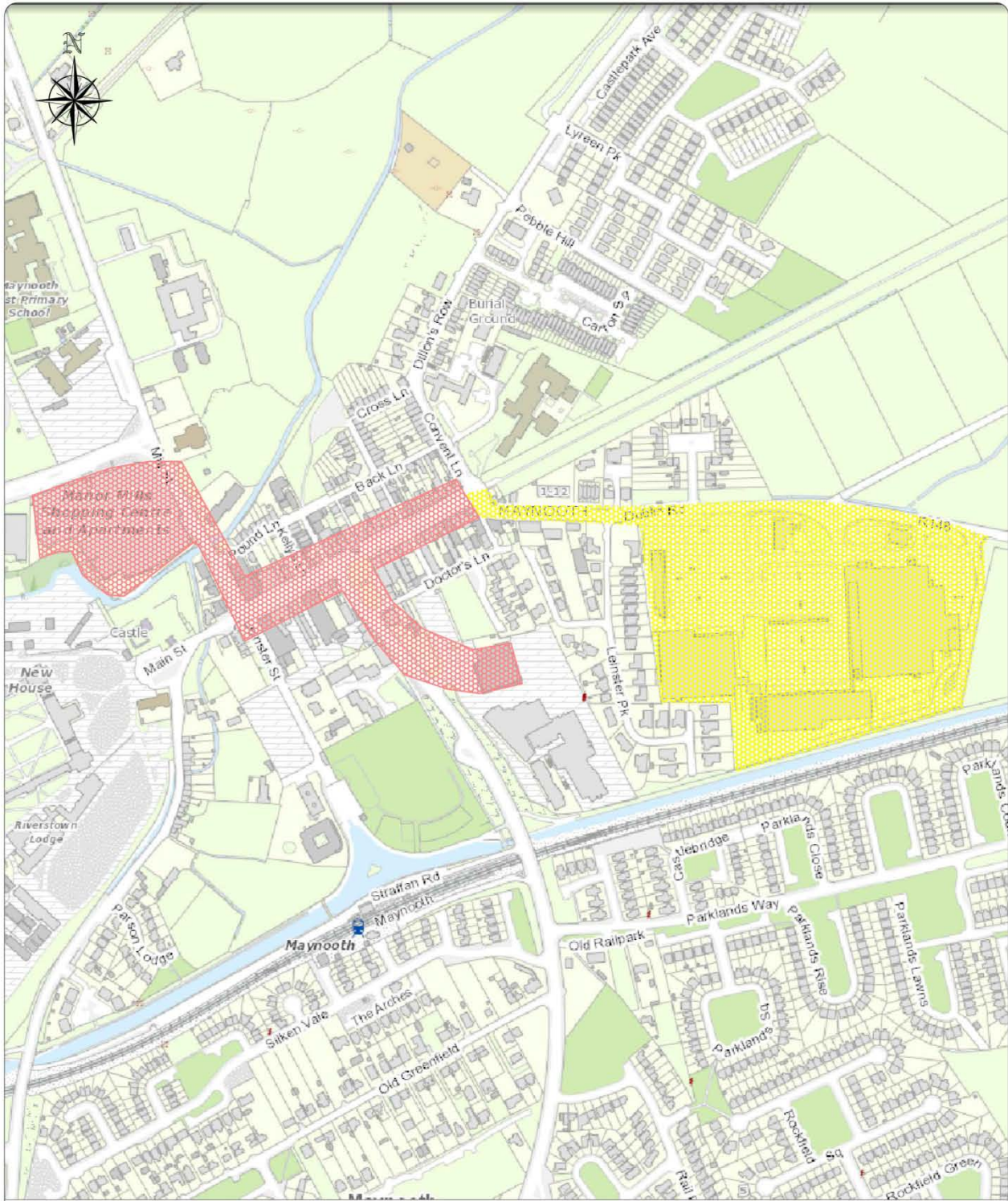
Scale: N.T.S.	Map Ref.: V1-9.4
Date: May 2016	Drawing No.: 200/16/802
<small>© Ordnance Survey Ireland. All rights reserved. Licence No. 2009/20/0000 (Kildare County Council)</small>	Drawn by: M/Haf
This drawing is to be read in conjunction with the written statement	




Kildare County Council
 Planning, Community &
 Culture Department,
 Áras Chill Dara,
 Naas, Co Kildare.

Draft County Development Plan
 2017 - 2023
 Kilcock Core Retail Area
 Existing Area

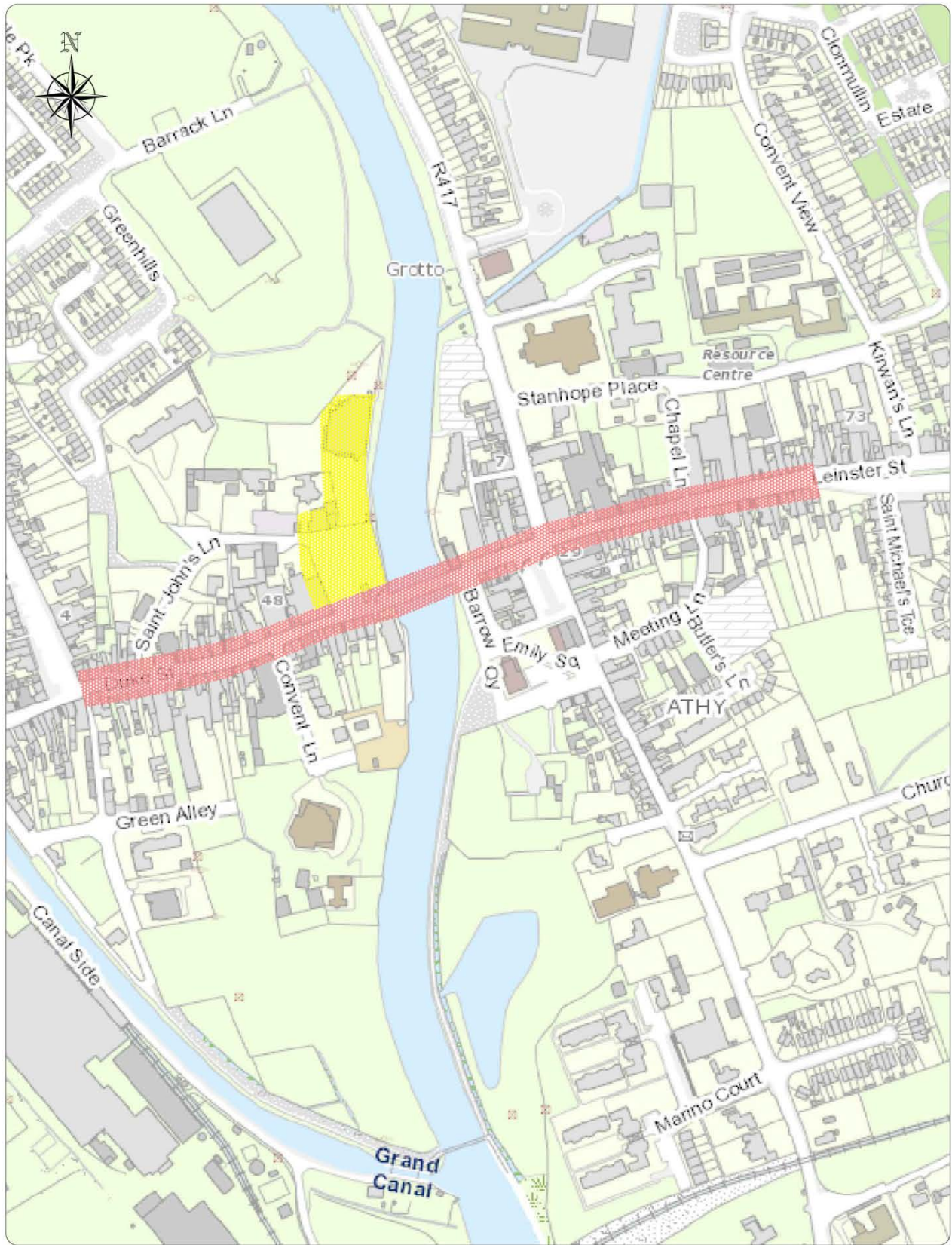
Scale:	N.T.S.	Map Ref.:	V1-9.5
Date:	May 2016 <small>25.04.2016</small>	Drawing No.:	200/16/805
<small>© Ordnance Survey Ireland. All rights reserved. Licence No.: 2009/26/OCMA (Kildare County Council)</small>		Drawn by:	M/Haf
This drawing is to be read in conjunction with the written statement			







Kildare County Council
 Planning, Community &
 Culture Department,
 Áras Chill Dara,
 Naas, Co Kildare.

Draft County Development Plan
 2017 - 2023
Maynooth Core Retail Area
 Existing Area
 Proposed Area

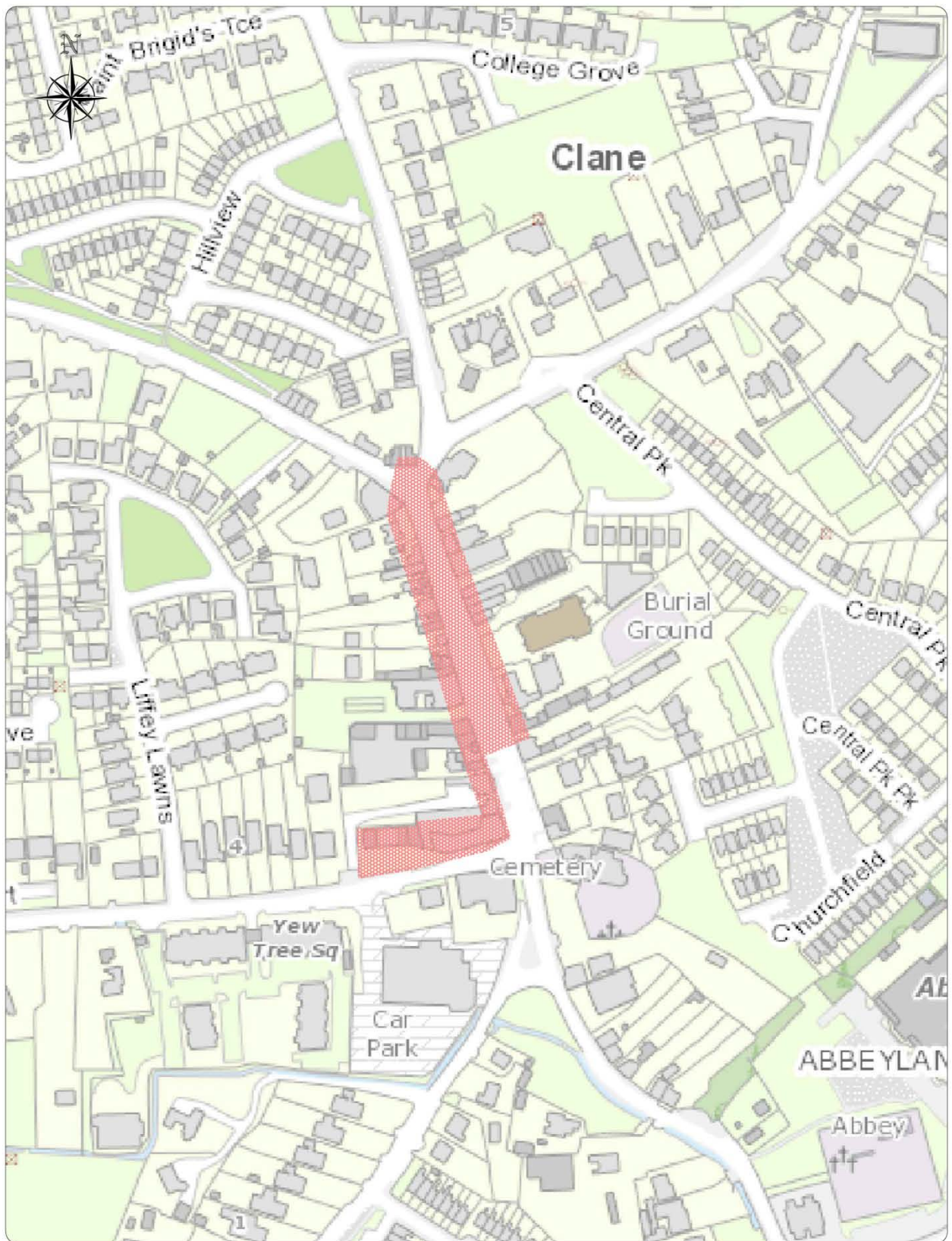
Scale: N.T.S.	Map Ref.: V1-9.6
Date: May 2016 <small>25.04.2016</small>	Drawing No.: 200/16/806
<small>© Ordnance Survey Ireland. All rights reserved. Licence No. 2009/26/OCMA (Kildare County Council)</small>	Drawn by: M/Haf
This drawing is to be read in conjunction with the written statement	




Kildare County Council
 Planning, Community &
 Culture Department,
 Áras Chill Dara,
 Naas, Co Kildare.

Draft County Development Plan
 2017 - 2023
Athy Core Retail Area
 Existing Area
 Proposed Area

Scale: N.T.S.	Map Ref.: V1-9.7
Date: May 2016	Drawing No.: 200/16/807
<small>© Ordnance Survey Ireland. All rights reserved. Licence No. 2009/26/CCMA (Kildare County Council)</small>	
Drawn by: DMcN	
This drawing is to be read in conjunction with the written statement	



Kildare County Council
 Planning, Community &
 Culture Department,
 Áras Chill Dara,
 Naas, Co Kildare.

Draft County Development Plan
 2017 - 2023
 Clane Core Retail Area

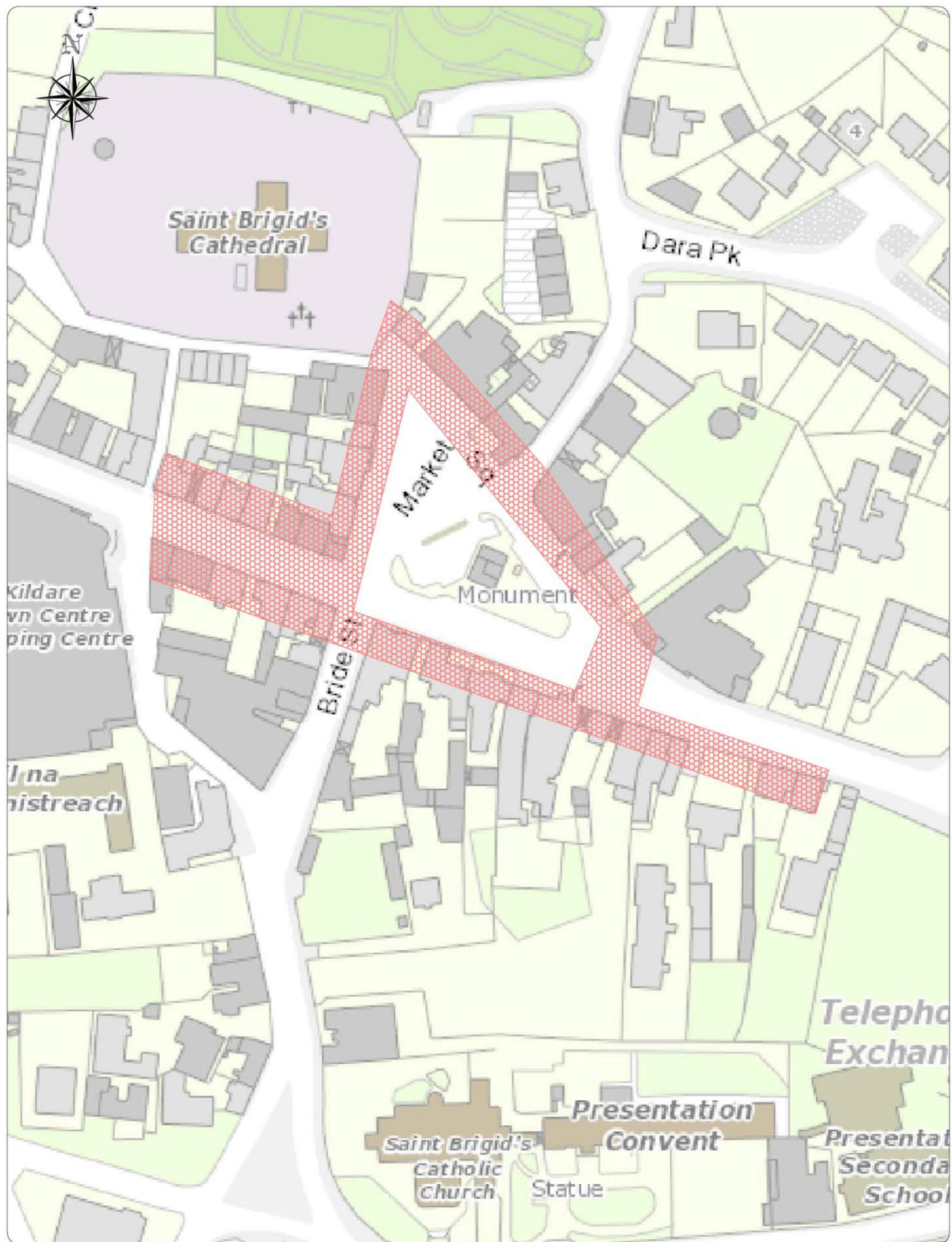

 Existing Area

Scale: N.T.S.	Map Ref.: V1-9.8
Date: May 2016	Drawing No.: 200/16/808

© Ordnance Survey Ireland. All rights reserved.
 Licence No. 2009/26/CCMA (Kildare County Council)

Drawn by: M/Haf

This drawing is to be read in
 conjunction with the written statement

Kildare County Council
 Planning, Community &
 Culture Department,
 Áras Chill Dara,
 Naas, Co Kildare.

Draft County Development Plan
 2017 - 2023
 Kildare Core Retail Area

 Existing Area

Scale:	N.T.S.	Map Ref.:	V1-9.9
Date:	May 2016 <small>25.04.2016</small>	Drawing No.:	200/16/809
<small>© Ordnance Survey Ireland. All rights reserved. Licence No. 2009/26/CMA (Kildare County Council)</small>		Drawn by:	M/Haf
This drawing is to be read in conjunction with the written statement			

Period	Convenience		Comparison	
	Low	High	Low	High
2017 – 2023	19,341	24,635	64,600	74,664
2023 – 2029	13,351	31,446	29,255	36,871
Total 2017 – 2029	32,692	56,081	93,855	111,535

Table 9.3: Indicative Net Floorspace Potential (m²)

9.3.4 Broad Assessment of the Requirement for Additional Retail Floorspace

The broad assessment of the requirement for additional retail floorspace was previously not included in the most recent County Development Plans but was an inherent part of the 2005 and 2010 Draft County Retail Strategies, which informed the retail policies and objectives of the respective plans. To meet the requirements of the 2012 Retail Planning Guidelines it is included in this Plan in Table 9.3.

The broad assessment is provided as guidance and is not intended to be prescriptive. This qualification is provided to highlight the capacity for additional retail floorspace in the county but is not a simple arithmetic exercise as different proposals will have their own catchment areas and trade draws depending on the scale, nature and location of the proposed development. It is, thus, a tool to inform decision making with the real control factor being meeting the tests of the assessment criteria for retail developments outlined in Chapter 17.

The assessment is founded on the approach adopted in the two previous Draft County Retail Strategies of 2005 and 2010. The key inputs to deriving the assessment are:

- The most up to date population baseline and forecasts provided in the Core and Settlement Strategies of the Plan, with the foundation being the Central Statistics Office (CSO) data and projections and reference to those in the Regional Retail Strategy

- Data and trends provided in the CSO’s Annual Services Inquiry (ASI), Consumer Price Index (CPI) and Regional Incomes and County Gross Domestic Product (GDP)
- The Economic and Social Research Institute’s (ESRI) *Medium Term Review: 2013 – 2020* which provides forecast growth trends to 2020
- Current retail floorspace and assumptions on full planning permissions and their likelihood of being built out
- The outflows from and inflows to the county of consumer expenditure, as outlined in Section 9.2.

A 2012 Price Year for the assessment is adopted as this is the latest year for which disaggregated information is available.

The assessment covers the period of this Plan and the next, as was the approach adopted in the 2005 and 2010 Draft County Retail Strategies. This approach recognises that many applications take time to deliver and often span two plan periods.

The potential for additional floorspace over the next two plan periods is greater than that set out in the Draft County Retail Strategy 2010, which may be unsurprising given the underlying population growth which has occurred and is projected to continue. However, the figures mask the impact of the recession and its continued influence on retail expenditure potential, with the key recent published indicators of this summarised as follows:

- i. The CSO ASI 2012 total retail turnover figures, inclusive of VAT, are almost the equivalent of those at 2006 (the base year for the Draft County Retail Strategy 2010 assessment) albeit there has been an almost equal increase and decrease in convenience and comparison turnover respectively. The decrease in the latter is indicative of less expenditure on comparison goods in the light of the recession;
- ii. The CSO 2012 Regional Income and County GDP for Kildare of €18,730 is between that which prevailed in 2003 and 2004, noting the peak was €22,242 in 2008. It is important to highlight that the county has continued to outperform the State average and is second to the Dublin Region as a whole in the country, which further substantiates the attraction and competitiveness of the county for shopping even during the recession; and
- iii. Convenience per capita spend has overtaken that of comparison, contrary to the trend prevailing in the Draft County Retail Strategy 2010. Per capita levels derived for convenience in 2016 in the Draft County Retail Strategy 2010 will not be achieved until 2018 and those in respect of comparison not until 2023.

The economy is forecast to grow over the coming years, however, the ESRI and other authoritative bodies/forecasters are more cautious than previously. This position, and that in respect of key indicators, will be monitored and updated by the Council in its assessment of retail applications.

It is the policy of the Council:

- R 5: To have due regard to the broad assessment for additional retail floorspace in the Plan period and beyond in the determination of retail planning applications, in parallel to a more detailed appraisal under the Plan's retail development management criteria as set out in Chapter 17.

9.4 Retail Policies for Towns and Settlements in Kildare

9.4.1 Hinterland Area: Level 2 Twin County Town Centre – Naas

Based on the 2011 Census of Population, marginally Naas is no longer the largest town in the county with it being overtaken by Newbridge – its Twin County Town Centre in the County Retail Hierarchy. However, this is set to be readdressed through the Settlement Strategy over the period of this Plan given Naas is designated as a Large Growth Town I in the Regional Planning Guidelines. Although it is perceived to also have lost its ranking as the largest retail centre in the county, the floorspace assessment confirms that Naas has the largest retail floorspace in Kildare and this approximates to some 27.8% of the county's total, even when key vacancies are taken into account.

Underpinning this is that Naas has 19.2% of the county's convenience floorspace and 71.8% of its bulky goods floorspace, with the latter accounting for 48.5% of total retail floorspace in the town and its environs. It has resulted in Naas sustaining and enhancing its role and profile as the largest and most important bulky goods shopping destination outside of the Dublin Region in the GDA.

There have been voiced concerns in respect of the diminished vitality and vitality of Naas' Core Retail Area in recent years. Key issues in the equation that underpin this are: the stalling of the delivery of Naas Shopping Centre at Corban's Lane, the lost progress on the redevelopment/regeneration of the former Superquinn store site and the closures of both Marks & Spencer Simply Food in the Naas Town Centre scheme and the Naas Shopping Mall. Additionally, outside of the Core Retail Area, has been the closure of Penneys on the Blessington Road.

Although all of the above have had an impact on the vitality and viability of the Core Retail Area, in view of the general strength, resilience and attraction of the independent businesses in the area, the town continues to perform relatively well. In addition, there has been to differing degrees a continued revitalisation of Friary Lane by niche retailers, restaurants and cafes. However, there are concerns in respect of the increased presence of budget retailers, betting shops and takeaway outlets which serve to undermine the profile and ambience of the Core Retail Area.

The above noted, Naas requires to sustain its profile and retail floorspace growth through the delivery of mainstream national and international comparison retailers in the heart of and adjacent to the town centre. The priorities over the Plan period and beyond are working with stakeholders to secure

- the completed development of the Naas Shopping Centre/Corban's Lane site and
- the redevelopment/regeneration of the former Superquinn, Penneys and Naas Shopping Mall sites.

Additionally, a better focus is required on the enhancement and improvement of the quality of the heritage environment of the town centre.

It is the policy of the Council:

- R 6: To promote and encourage major enhancement and expansion of mainstream comparison floorspace and town centre functions in the Hinterland Area Twin County Town of Naas, to reflect its role as a Major Town Centre and further develop its competitiveness and importance as a key centre in the GDA.
- R 7: To restrict the granting of permissions for both convenience and mainstream comparison floorspace in the town and its environs outside of the designated Core Retail Area until proposals for the redevelopment/regeneration of some of the following key sites have been achieved:
- Naas Shopping Centre – Corban's Lane
 - The former Superquinn site
 - The Naas Shopping Mall
 - The former Penneys outlet on Blessington Road.

9.4.2 Hinterland Area: Level 2 Twin County Town Centre – Newbridge

Although Newbridge is second to Naas in respect of its total retail floorspace, it has sustained and enhanced its profile as the most important mainstream comparison shopping retail destination in Kildare, with mass appeal that extends beyond the county's boundaries. This is based on the combined quality and quantum of the Whitewater Shopping Centre and Penneys' higher and middle order comparison offer, which have elevated the town to one of the most important Level 2 centres in the GDA, and subsequently nationally, given that the former is anchored by both Marks & Spencer and Debenhams.

At present, Newbridge has 22.3% of the county's retail floorspace and significantly 27.9% of its mainstream comparison floorspace, which accounts for 60.3% of the town's total floorspace. These figures confirm the role and importance of Newbridge being the most important mainstream comparison shopping destination in the county. Despite the recession, the combination of the retail offer and the integral cinema complex in the Whitewater Shopping Centre have sustained an important boost to the town centre and a further benefit to trade in local restaurants, cafes and bars and the night time economy. Additionally, there has been:

- i. The regeneration/redevelopment of the former Atlantic Homecare site on Newbridge Retail Park through the introduction of both SuperValu and Homestore & More and
- ii. The increasing national and international profile and attraction of the Newbridge Silverware Visitor Centre, which incorporates both an award winning restaurant and the Museum of Style Icons, with the most recent published statistics indicating the centre is fifth in the top 10 of most visited non-paying visitor centres in the country.

As was the case at the time of the Draft County Retail Strategy 2010, there has been a visual environmental improvement in the quality of Newbridge Town Centre which has redressed issues that previously prevailed. These benefits require to be spread throughout the town centre by facilitating enhanced linkages along Main Street and to the Edward Street/Main Street North/Charlotte Street/Eyre Street area. This noted, the latter area has begun to evolve and develop a niche and momentum in the intervening years.

Over the period of this Plan and beyond, the priority is for Newbridge to sustain and enhance its role and importance in the national and regional retail hierarchies. Unlike the majority of higher order centres in the GDA and wider country, Newbridge has the scope and potential to achieve this within the town centre through the regeneration of land and buildings. The objective must be to maximise the potential of regeneration to consolidate, integrate and visually improve the town centre.

It is the policy of the Council:

- R 8: To support and implement appropriate development of lands for the future expansion of Newbridge Town Centre, and specifically the Whitewater Shopping Centre, facilitated by the expansion of the Core Retail Area.
- R 9: To provide the framework for a more integrated approach to the planning of the town centre through the Newbridge LAP 2013 – 2019, and in particular Edward Street/Main Street North/Charlotte Street/Eyre Street area being a focus for achieving greater linkage and commercial synergy.
- R 10: To continue to enhance the profile of Newbridge through strategic environmental enhancement, the creation of spaces and places of interest and the introduction of public art.
- R 11 To support the further development of the tourism asset and attraction of the Newbridge Silverware Visitor Centre, given its benefits to both the retail and tourism economies of the town and county.

9.4.3 Metropolitan Area: Level 2 Major Town Centre – Leixlip, including Collinstown

Leixlip, including Collinstown, was designated as the location for the Metropolitan Area Level 2 Major Town Centre to serve North East Kildare in the Regional Retail Strategy and consequently in the County Development Plan 2011 – 2017, with the timeframe for this being achieved determined as being gradually across a 20 year period from 2008. The designation and objective was founded in the Retail Planning Strategy for the Greater Dublin Area 2001, which identified the need for a Level 2 Major Town Centre in North East Kildare to better meet the existing and potential shopping needs of people living in this area of the county/GDA. To ensure consistency with the Regional Retail Hierarchy, Leixlip (including Collinstown) remains the designated Level 2 Metropolitan Area Major Town Centre in the county.

However in the interim period, given the impacts of the recession, Leixlip, including Collinstown, it is no longer considered by the Council as being the realistic location for its designated role in the Regional and County Retail Hierarchies. The basis of this will be submitted by the Council in its inputs/co-operation in the preparation of both the programmed 2016 *Regional Spatial and Economic Strategy* (RSES) and the new Regional Retail Strategy which informs this. Key influences in respect of this include:

- The significant improvement of the relatively nearby expanding Level 2 Metropolitan Area Major Town Centres of Blanchardstown and Liffey Valley, as well as proximity to Dublin City Centre.
- The significant retail profile and potential of Maynooth.

In 2011, Leixlip had the fourth largest population in the county and this position is projected to remain over the period of this Plan. However, it is eighth in terms of its quantum of retail floorspace. As has long been recognised, there is relatively limited potential for expansion of Leixlip Town Centre's retail offer. Accordingly, the continued enhancement and consolidation of the traditional heart of the town centre is promoted. The expansion of the established neighbourhood scale centres at Confey and Louisa Bridge is also encouraged. In addition, Leixlip has the relatively untapped potential of its heritage and tourism assets which requires to be harnessed.

It is the policy of the Council:

- R 12: To seek the re-designation of Leixlip, including Collinstown, as a Metropolitan Area Level 3 Town Centre in the new GDA Retail Hierarchy.
- R 13: To work with development interests/landowners and other key stakeholders in the development of a revised plan for the lands at Collinstown.
- R 14: To encourage and facilitate sustaining and enhancing the retail, commercial leisure and services offer of Leixlip Town Centre and harnessing the potential of its heritage and tourism assets.

9.4.4 Metropolitan Area: Tier 1 Level 3 Town Centres – Celbridge and Maynooth

Celbridge and Maynooth are designated as Tier 1 Level 3 Town Centres in the County Retail Hierarchy. This is a new designation which reflects Kilcock being re-designated as a Tier 2 Level 3 Town Centre in view of it not being a comparable retail centre to either Celbridge or Maynooth. In 2011, Celbridge and Maynooth were the third and fifth largest towns in the county respectively. Both have witnessed keen market interest in new retail development over the past decade. In Celbridge, this has been delivered in new convenience floorspace largely on the periphery of the town. It has not secured any critical mass of new mainstream comparison floorspace despite proposals being promoted in recent years. With the sixth largest level of retail floorspace in the county, Celbridge is underperforming in meeting the needs of local people in the town and its hinterland in a more efficient and equitable way. The key opportunities for this to be redressed are identified as the backlands to the east of the town centre and Donaghcumper Demesne, with respect for the heritage and landscape of both areas being of significant importance.

In contrast, although there has not been any significant new retail floorspace since 2009, Maynooth has sustained its position as the third largest retail centre in Kildare. Additionally, it is recognised as the only town which has the scope and potential to be the designated Level 2 Metropolitan Area Major Town Centre serving North East Kildare. To ensure consistency with the Regional Retail Hierarchy, Maynooth remains designated as a Tier 1 Level 3 Town Centre in this Plan. There will, however, be a submission by the Council on

the preparation of both the Regional Spatial and Economic Strategy and new Regional Retail Strategy which seeks the re-designation of Maynooth as the area's Level 2 Major Town Centre, and that this not be constrained to being achieved gradually over a twenty year time period. The area identified for this to be achieved is the Town Centre Expansion Area to maximise linkage and synergy with the town's Core Retail Area.

It is the policy of the Council:

- R 15: To encourage the development of the retail, commercial leisure and service role of Celbridge as a self-sustaining main centre in the Metropolitan Area of the county and GDA.
- R 16: To promote and progress the delivery of the integrated expansion of Celbridge Town Centre while taking account of its Georgian streetscape and historic setting and to facilitate town centre consolidation, through the re-use and regeneration of backlands and other key lands and buildings around the town centre.
- R 17: To seek the re-designation of Maynooth as the Metropolitan Area Level 2 Major Town Centre to serve North East Kildare in the new GDA Retail Hierarchy.
- R 18: To secure the achievement of Maynooth becoming a Metropolitan Area Level 2 Major Town Centre through encouraging the redevelopment of the Town Centre Expansion Area and the regeneration of backland areas of the town centre.
- R 19: To investigate the need for any additional retail provision as appropriate within existing and expanding residential areas in future LAPs during the period of this Plan.

9.4.5 Metropolitan Area: Tier 2 Level 3 Town Centre – Kilcock

While consistent with the GDA Retail Hierarchy, Kilcock has been re-designated in this Plan as a Tier 2 Level 3 Town Centre in the Plan. This is to sustain the integrity of the County Retail Hierarchy and responds to the fact the town's population and retail offer are not comparable to that of either Celbridge or Maynooth. It is as evidenced by Kilcock having less than half the population of the two larger centres (at 2011 it was the ninth largest town in the county), and its total retail floorspace at thirteenth in the county's size rankings. There has been market interest for retail investment in the town with a Tesco Express having opened and a SuperValu store on the north of the square proceeding to implementation. These are important additions to the town's retail offer. However, its further development as a retail centre higher in the County Retail Hierarchy is recognised to be limited in view of Kilcock's proximity to Maynooth, the third most important retail centre in the county. Set against this and other influences, it is unlikely that the town will regain its parity designation with these larger centres in the Metropolitan Area in the foreseeable future. It is, however, important that Kilcock further develops its role, function and attraction to better meet the retail needs of the town and its hinterland area's growing population. Additionally, Kilcock has a heritage townscape, a profile on the Royal Canal and is a key location on the M4 between the Dublin conurbation and the midlands, which are assets that require to be maximised, and with the last evidenced by the town increasingly being a sought location as a strategic distribution hub for major retail companies.

R 20: To encourage and facilitate the regeneration of land and buildings in the Kilcock Core Retail Area and other Town Centre zoned lands and to facilitate the provision of retail warehousing to the north west of the town.

R 21: To work with all stakeholders in further promoting the asset of Kilcock's heritage townscape and location on the Royal Canal.

9.4.6 Hinterland Area: Tier 1 Level 3 Sub County Town Centres – Athy and Kildare Town

Reflecting their key roles as Sub County Town Centres, Athy and Kildare are the sixth and seventh largest towns in the county and have the fifth and fourth largest quantum of retail floorspace respectively. The nature and profile of the latter in both differs significantly and will continue to be so. This is founded on the following:

- i. Athy's profile and its existing and potential both convenience and mainstream comparison floorspace. There are planning permissions for both which would significantly sustain and enhance the attraction of the Sub County Retail Centre. However, a combination of both the effects of the recession and the impact of this on developer/operator investment strategies has put on hold the implementation of these grants. As a consequence, while sustaining its role and importance as a Hinterland Area Tier 1 Sub County Town Centre, Athy is increasingly underperforming in this role. This is well evidenced by the increasing level of vacancies in the south-western parts of the town's designated Core Retail Area. The objective, thus, must be for the Council to work with the developers/applicants to encourage and facilitate the delivery of all full permissions;
- ii. In contrast, Kildare Town has witnessed its regional, national and international retail profile being further enhanced through the recent opening of the extension of the Kildare Village Outlet Centre. In parallel, since the 2009 floorspace assessment, there has been the introduction of the neighbouring Tesco anchored shopping centre and an international discounter to Kildare Town's retail profile. However, there are concerns that these developments are not providing the sought after linkages and benefits to the vitality and viability of the Core Retail Area of the town.

It is the policy of the Council:

R 22: To promote and encourage major enhancement and expansion of the retail offer and town centre functions of Athy and Kildare Town to sustain and enhance their importance as Sub County Town Centres within the South Sub Area of the county.

- R 23: To support and implement appropriate development of lands for the future expansion of Athy Town Centre and specifically those facilitated by the expansion of the Core Retail Area and the designation of those lands as the Town Centre Retail Expansion Area in the forthcoming Athy LAP.
- R24 To work with all stakeholders in Athy to redress the high retail expenditure leakage from the town, its catchment area and the south of the county as a whole and deliver the vision and potential of the town, as set out in the Athy Town Development Plan 2012 – 2018.
- R 25 To encourage and facilitate the further expansion of the Kildare Village Outlet Centre in accordance with the guidance in the Retail Planning Guidelines 2012 and achieve greater linkage and synergy with Kildare Town Centre and the offers and attractions of Naas and Newbridge. In any future expansion of the Kildare Village Outlet Centre it should be demonstrated that there will be no capacity impacts on the national motorway and regional and local road networks.
- R 26: To investigate the need for any additional retail provision as appropriate within existing and expanding residential areas in future LAPs during the period of this Plan.
- R 27: To identify and zone suitable locations for retail warehouse development in Kildare Town in the review and update of the Kildare Town LAP 2012 – 2018.

9.4.7 Hinterland Area: Tier 2 Level 3 Town Centres – Clane, Kilcullen, Monasterevin and Sallins

Clane has been re-designated from a Hinterland Area Tier 1 Level 3 Sub County Town Centre to a Tier 2 Level 3 Town Centre as it has not developed the retail potential and Sub County Town Centre role envisaged in the CDP 2011 – 2017. As with Kilcullen, Monasterevin and Sallins, the town's retail potential is influenced by its proximity to one or more of the higher order centres of Naas, Newbridge, Celbridge and Kildare Town, despite Clane having the eighth largest population in the county. While the population of all the towns increased at a greater rate, and significantly so in the cases of Clane (34.9%), Kilcullen (23.0%) and Sallins (38.8%), than the county average of 12.9% between 2006 and 2011, there has been no new significant retail floorspace in any of them since 2009. Consequently, and more so than was the position in the County Development Plan 2011 – 2017, the four towns' retail floorspace has failed to keep pace with the needs of their rapidly growing populations. As the Settlement Strategy directs, this population growth is projected to continue over the period of this Plan and, thus there is an increasing need for considerable enhancement of the retail offer of all of these towns.

It is the policy of the Council:

- R 28: To encourage the growth and development of retail and other town centre services/functions in Clane, Kilcullen, Monasterevin and Sallins, to enable them to grow into more self-sustaining towns in the County's Settlement and Retail Hierarchies, with Clane growing into its potential as a Hinterland Area Tier 1 Level 3 Sub County Town Centre to redress the strategic spatial deficiency in main centres in the north of the Central Sub Area of the county.
- R 29: To progress the redevelopment/ regeneration of town centre sites, with any expansion of Clane, Kilcullen, Monasterevin and Sallins main food and comparison offers being in the town centres or appropriate edge of centre locations. The emphasis is on consolidation of these town centres through mixed-use retail-led regeneration.

R 30: To develop and build on the tourism potential of Kilcullen and Monasterevin’s heritage and natural environments and that of Sallins’ location on the Grand Canal, as part of an integrated strategy for raising their profiles and identities.

9.4.8 Metropolitan Area: Level 4 Village Centre – Straffan

Straffan remains the only designated Metropolitan Area Level 4 Village Centre in the County Retail Hierarchy. It is a village that, in view of its structure, lack of village centre or edge of centre opportunities and restricted residential development potential, will only witness limited growth in its retail and non-retail services offer over the timescale of this Plan. Any enhancement will generally be through infill development and the re-use and regeneration of land and buildings, with quality of design and respect for the character of the village being key requirements. Additionally, Straffan has scope and potential to improve its tourism profile, which is largely generated from its close association with the K Club.

It is the policy of the Council:

R 31: To monitor the sustainability of local shopping and services provision in Straffan and encourage applications for retail and tourism related development that serve to consolidate and enhance the quality of the village centre.

9.4.9 Hinterland Area: Tier 1 Level 4 Small Town Centres – Castledermot, Prosperous and Rathangan

There are a number of centres in the Hinterland Area of Kildare that have a range of shopping, non-retail services and to differing degrees civic and community functions which render them Small Town Centres in the county context. This is consistent with their designations in the Settlement Strategy. Consequently, they are designated as Tier 1 Level 4 Small Town Centres in the County Retail Hierarchy and are **Castledermot, Prosperous** and **Rathangan**. As with the Hinterland Area Level 3 Town Centres, each of the towns witnessed population increases above that of the county average between 2006 and 2011, with both Castledermot (57.6%) and Rathangan (38.2%) being significantly above this average. As was the position in the CDP 2011 – 2017, there has not been a parallel increase in shops and services since the 2009 floorspace assessment to meet the needs of their growing populations or that of their rural hinterlands. Currently, this is not set to change in the foreseeable future to any great degree. While the Settlement Strategy promotes that the populations of all three towns continue to grow over the period of this Plan, the percentage increases will be below the 22.3% forecast for the county as a whole between 2017 and 2023. This noted, there is considerable need for the enhancement of their retail floorspace, particularly in respect of convenience shopping, over the period of the Plan.

It is the policy of the Council:

R 32: To facilitate and encourage the provision of shops and services to consolidate and strengthen the role of Tier 1 Level 4 Small Town Centres in meeting the needs of their existing and expanding populations and those of their rural hinterlands.

R 33: To encourage and respond positively to applications for retail and other town centre developments in Castledermot, Prosperous and Rathangan where they serve to consolidate the town centres and respect and enhance the existing built fabric.

9.4.10 Hinterland Area: Tier 2 Level 4 Village Centres – Allenwood, Ballitore, Ballymore-Eustace, Crookstown, Derrinturn, Kill and Robertstown

Kildare has a number of large urban centres in its context that it is predominantly a rural county. Consequently, the importance of key Tier 2 Level 4 Hinterland Area Village Centres in the County Settlement Hierarchy, and ensuring their proper planning and sustainable development, is recognised in the Council's programme of existing and emerging Village Plans (Volume 2 Section 2 refers). Village centres play an important part in rural community life within the county. By reason of their size (in general all had populations of under 1,000 at the time of the 2011 Census) and the increasing influence of larger centres, they serve, on the whole, smaller catchment areas and have a more limited range and quality of retail and non-retail services floorspace than Tier 1 Level 4 Small Town Centres. Not all of the villages in the county have any retail floorspace and, hence, only those which do are designated Tier 2 Level 4 Village Centres in the County Retail Hierarchy. These are **Allenwood, Ballitore, Ballymore-Eustace, Crookstown, Derrinturn, Kill and Robertstown**. The performance and potential of each of these centres varies. The retail planning policy for the majority of the centres over the timescale of this Plan is to secure the consolidation of each through the re-use and regeneration of existing lands and buildings.

R 34: To facilitate the local provision of shops and services in Tier 2 Level 4 Village Centres to meet the needs of existing and expanding populations.

R 35: To encourage and facilitate preservation of retail, other services and tourism potential within established rural centres.

9.5 General Retail Policies

In addition to specific policies, a number of general policies are defined to shape retailing in the county over the period of this Plan and beyond. These have been informed by the Retail Planning Guidelines, the Regional Retail Strategy and both the review of the Draft County Retail Strategy 2010 and the performance of the retail economy in the county in the interim years.

9.5.1 Convenience Retailing

The Council supports the enhancement of the convenience/food shopping offer across all centres of the County Retail Hierarchy. It is a priority of the Council, to ensure the sustained vitality, viability and attraction of centres at all levels of the County Retail Hierarchy, that new foodstores are located in the centre of towns and villages with all other applications demonstrating they fully meet the tests of the Sequential Approach. Additionally, the Council has concerns with the exclusion of any comparison threshold within the net floorspace cap of 3,000m² for large convenience stores in the county, as set out in the

2012 Retail Planning Guidelines, specifically as a number of the main national and international convenience operators are potentially opening the door to in-store High Street mainstream fashion brand concessions. This has very real potential implications for the vitality, viability and attraction of main centres in the County Retail Hierarchy. Over the period of this Plan, it is an issue which will be fully addressed in the assessment of applications for large scale convenience stores.

It is the policy of the Council:

R 36: To request that the nature of the comparison component of proposed large convenience stores is provided in detail and a transparent and evidence based Retail Impact Assessment (RIA)/Retail Impact Statement (RIS) provided in support of the application.

R 37: To refuse permission for edge of and out of centre large convenience stores which include a large component of High Street fashion brands in the comparison mix proposed in the interests of sustaining and further enhancing the vitality, viability and attraction of the Core Retail Areas of the main town centres in the county.

9.5.2 Corner Shops and Smaller Villages/Settlements

Meeting the retail and community needs of people living in Kildare is an important objective of the Council through this Plan and is consistent with the objectives of the Retail Planning Guidelines 2012 and the Regional Retail Strategy.

It is the policy of the Council:

- R 38: To retain, encourage and facilitate the retail role of Corner Shops and Smaller Villages around the county.
- R 39: To encourage and facilitate preservation of retail and other services within established rural centres.

9.5.3 Enhancement of Towns and Villages

Over the last fifteen years County Kildare has witnessed a significant improvement in its attraction for convenience, higher and middle order mainstream comparison and bulky goods shopping for both residents of the county and national and international visitors alike. This has helped decrease the outflows of expenditure from the county and increased the level of inflows. It is recognised that the quality and quantum of retail floorspace is not the only factor underpinning Kildare's attraction as a place people want to live, work, invest in and visit. Key in this equation is the quality of the public realm and the design of new developments. Progress on improvements to the public realm has been achieved to differing degrees in the county in recent years and the quality of design of new developments has been a key criterion in the assessment of proposals. This progress and approach requires not only to be sustained but further enhanced/progressed, consistent with the 2012 Retail Planning Guidelines accompanying Design Guide Manual, over the period of this Plan and beyond, if Kildare and its towns and villages are to remain key attractors for living, working and investing in across all sectors of the economy.

It is the policy of the Council:

- R 40: To encourage and facilitate the enhancement and environmental improvement of the county's towns and villages and review the approaches of the exemplars in Ireland and overseas to inform how this can be achieved.

- R 41: To pursue all avenues of funding, including State funding, to secure resources for the enhancement, renewal and regeneration of the public realm of the county's towns and villages.
- R 42: To ensure that the best quality of design is achieved for all new retail development and that respects and enhances the specific characteristics of the different towns and villages in the county in terms of design, scale and external finishes.
- R 43: To protect and enhance the amenities and character of town centres in accordance with the principles of proper planning and sustainable development. The Council will encourage the further improvement and development of commercial, service, social and cultural functions which its town and village centres perform while ensuring the protection of the important heritage and architectural quality of their streetscapes. This will apply to the skyline, shop fronts and advertising structures.
- R 44: To work with other statutory and non-statutory stakeholders in the preparation of environmental improvement/design strategies that harness the heritage and potential of the main towns in the first instance, founded on models successfully being implemented in such centres as Clonakilty in Cork and Westport in Mayo.

9.5.4 New District and Neighbourhood Centres

Kildare has continued to witness one of the largest increases in population in the country since 1996. Growth has been based on the rapid expansion of new residential areas in the county's towns and villages, which followed development/expansion trends of the previous twenty to thirty years. To respond to the needs of these growing areas of population, the Council recognises that provision for new District and Neighbourhood Centres may be required in existing and expanding residential areas to ensure that needs are met in a more efficient, equitable and sustainable way, with the former only applicable to the largest centres in the County Retail Hierarchy.

New District and Neighbourhood Centres should complement rather than compete with town centres. In accordance with the Retail Planning Guidelines

definition, their predominant retail role should be main food shopping supported by a mix of local, civic, community and non-retail services and a limited quantum of comparison shopping, which should be lower order in nature. What is appropriate will be determined by the application of the tests of the assessment criteria for retail developments as outlined in Section 17.13 of Chapter 17, Development Management Standards. Neighbourhood Centres will be of a more limited size and function, in accordance with national and regional retail guidance. They will typically be anchored by a small supermarket/general grocery store and have a small range of local shops and services.

It is the policy of the Council:

- R 45: To investigate the need for any additional retail provision as appropriate within existing and expanding residential areas in future LAPs during the period of this Plan and having regard to the possible impact on town centres, with the key emphasis being securing and sustaining the vitality and viability of the Core Retail Areas of the county's centres across all levels of the County Retail Hierarchy.

9.5.5 Retail Warehouse Parks

There was increasing pressure in the County over the period of the County Development Plan 2005 – 2011 for other forms of retailing than bulky goods shopping to be permissible in retail parks, specifically main food and discount convenience and mainstream comparison floorspace. To protect the vitality and viability of the county's town centres and avoid retail parks emerging as out of centre shopping centres, this pressure was resisted by the Council through the adopted policies in the County Development Plan 2011 – 2017. This responds to evidence noted in the Retail Planning Guidelines that planned retail parks do not have any material impact on town centres provided that the range of goods sold is limited to truly bulky goods or goods generally sold in bulk. To remove the potential for any adverse impact on town centres, the Council will continue to restrict by condition the range of goods sold in retail parks to the sale of bulky goods. In accordance with the Retail Planning Guidelines, if there are or have been a number of retail park applications over a period of three years in the same area then the Council will require applicants to provide an assessment of the cumulative impact of more than one retail park proposal.

It is the policy of the Council:

- R 46: To prohibit mainstream and discount convenience retail developments in retail parks.
- R 47: To prohibit mainstream comparison floorspace or retailers in retail parks.

9.5.6 Retail Development in Business Parks and Employment Areas

Single-use large employment areas, be they business parks or industrial parks and estates, have generally been superseded by more mixed-use sustainable development models that combine working, living, leisure, shopping and local services provision. In addition to being a more sustainable development strategy for major strategic greenfield and brownfield locations, the introduction of local shopping and services provision is an important ingredient in the attraction and competitiveness of such areas. In respect of older employment areas, retail provision will be limited unless it directly interfaces with existing and expanding residential areas and forms part of a strategic approach to provision in the suburbs of the county's main centres. Any further retail floorspace in employment areas will be restricted to meeting the convenience and non-retail services needs of employees rather than facilitating the creation of a new Neighbourhood or District Centre.

It is the policy of the Council:

- R 48: To ensure that the level of retail and local services provision in existing and new major employment areas sustains and enhances their attraction as locations for investment.
- R 49: To provide the land-use and retail planning framework to ensure that the mixed-use strategies for new employment areas respond to the wider context of need and demand in related expanding residential areas and individual main centres in the interests of ensuring that these locations are attractive to new residents, workers and employers.
- R 50: To limit the level of shopping and local services provision in existing industrial estates or business parks. Stand-alone mainstream and discount convenience or comparison floorspace will not be permitted in existing or emerging employment areas, unless it is proven to be part of the wholesale retail market sector.

9.5.7 Re-Use and Regeneration of Derelict and Underutilised Land and Buildings

Re-use and regeneration of derelict/obsolete/underutilised land and buildings in town and village centres is a sustainable and desirable objective. In the context of the county, regeneration and renewal are particularly important in town and village centres, as they will help achieve preservation and restoration of the character and quality of the centres, particularly in terms of vernacular/historical architecture, scale, height, density and massing. The potential for the re-use and regeneration of derelict buildings and brownfield or underutilised sites in town/village/smaller centre locations should be promoted in the formulation of retail and mixed-use development proposals. Only where suitable, available and viable land and buildings cannot be found should alternative options be considered by applicants.

It is the policy of the Council:

- R 51: To identify obsolete and potential renewal areas and to encourage and facilitate the re-use and regeneration of derelict land and buildings in the county's main towns, villages and smaller centres. The Council will use its statutory powers, where appropriate, to facilitate this and consider such buildings and lands for inclusion in the Register of Derelict Sites.
- R 52: To work with landowners and development interests to pursue the potential of suitable, available and viable land and buildings for retail and other town centre uses across all centres in the County Retail Hierarchy.

9.5.8 Retailing in Tourism and Leisure

Kildare is rich in its tourism potential through its natural assets, rivers and canals, built heritage, equine industry and internationally important racecourses, recreational assets, visitor attractions (such as Castletown House, the Japanese Gardens, the National Stud and the Newbridge Silverware Visitor Centre), excellence in its hospitality sector and, more recently, the introduction of the mass appeal of the Kildare Village Outlet Centre. To date, the full retail dimension of the county's tourism economy has not been harnessed. As this is of considerable importance to the wider Kildare economy, retail-related tourism requires to develop a greater critical mass and profile, in the interests of the attraction and competitiveness of the county.

It is the policy of the Council:

- R 53: To encourage and facilitate the development of retailing in the tourism and leisure sectors, subject to protecting tourism and leisure amenities from insensitive and inappropriate development.
- R 54: To encourage and facilitate the delivery of tourism related retail developments and initiatives, subject to compliance with this Plan's objectives and its Development Management assessment criteria in Chapter 17.

9.5.9 Garden Centres and Agri-Business Diversification

The profile and mixed-use diversification of existing and new garden centres and agri-businesses has been an increasing trend over the last decade in the county. The Council in principle supports this as both contribute to the economies of Kildare's rural areas. However, through their expansion and diversification, such developments should not become alternatives to small towns and village centres, as this could impact on the viable sustainability of existing retail and non-retail services businesses and the expansion of these offers in the county's smaller rural centres. Sustaining, protecting and enhancing the vitality, viability and attraction of small towns and villages in the county is a priority of the Council and proposals that could undermine this will be resisted.

It is the policy of the Council:

- R 55: To seek comprehensive details, such as Retail Impact Assessment/Retail Impact Statement and other appropriate information, for all proposals for new garden centres or agri-businesses or extensions to either (which include retail and restaurant/café floorspace) to enable assessment of their potential impact on nearby small towns and villages.

9.5.10 Casual Trading

The Council will carry out its statutory functions under the Casual Trading Act 1995, including the issuing of permits and the designation of Casual Trading areas where the Council considers these to be necessary.

It is the policy of the Council:

- R 56: To prosecute in situations where the Casual Trading Act 1995 is being contravened.
- R 57: To take cognisance of the proper and sustainable development of the county's towns and villages, including the preservation and improvement of amenities, the safety and convenience of pedestrians, the traffic likely to be generated by Casual Trading and the promotion of tourism.
- R 58: To encourage and support the development and attraction of quality town markets selling indigenous products in centres, at all levels of the County Retail Hierarchy, in recognition of their potential to sustain and increase the attractiveness of these centres.

9.5.11 Non-retail Uses in Core Retail Areas and Other Main Streets

While the retail offer and attraction of Kildare's main centres has witnessed a significant improvement over the last fifteen years, the parallel introduction of non-retail and lower grade retail uses in Core Retail Areas and other main streets has changed the characteristics and ambience of these centres. Such uses may include amusement/gaming arcades, bookmakers, hot fast food outlets, budget shops, charity shops, telephone/mobile shops and business and financial services. It is recognised that in the majority of the county's main centres the retail footprints do not meet the requirements of national and international operators and the space provides the opportunity for the introduction of alternative occupiers, often without a planning

application for a change of use being required. To maintain the integrity, critical mass of quality retail activity, viability and vitality of Core Retail Areas and other main streets, the Council will seek to discourage an overconcentration of the aforementioned uses in prime retail areas.

It is the policy of the Council:

- R 59: To refuse planning applications for amusement/gaming arcades as they are considered to be an undesirable use and potentially detrimental to the business and commercial environment of centres in the county.
- R 60: To discourage where possible within its statutory powers the introduction of non-retail and lower grade retail uses in Core Retail Areas and other streets in the interests of maintaining and sustaining the retail attraction of the county's centres.

9.5.12 Innovation in the County's Retail Offer

Although the recent recession has had significant impacts, taking a longer term perspective over the last fifteen-plus years the retail sector has emerged as one of the most dynamic and competitive in the economy. This is set to be the case over the period of this Plan and the next. However, in the most recent forecasts of both the CSO and ESRI, there is, rightly, caution on whether the retail sector achieves the level and profile of its boom years in the last decade. This noted, to ensure that the county sustains and enhances its attraction and competitiveness as a retail destination, it must be proactive and responsive in respect of innovation in retailing and new retail market trends. The benefits of this approach are demonstrated in the success of the Kildare Village Outlet Centre and its role in raising the retail profile of the county in regional and national shopping patterns, as well as introducing an international dimension to its shopper attraction. Retailing is a key part of Kildare's tourism offer and, as such, is important to the county's economy as a whole. Encouraging and facilitating innovation, be that in trading format, location or product, will assist the county to build on the success that has been established to date and, consequently its retail profile and attraction.

It is the policy of the Council:

- R 61: To encourage and facilitate innovation in the county's retail offer and attraction.
- R 62: To review and monitor retail trends that could have an influence on the performance of the sector within Kildare and pursue harnessing new concepts and formats in the county's retail structure.
- R 63: Applicants for retail planning consents will be required to confirm their proposed hours of opening and 24 hour opening of shops will only be permitted where it can be clearly demonstrated that there will be no negative impact on the residential amenity of neighbouring areas. Proposed hours of opening for various uses may also be prescribed in LAPs.

9.5.13 Criteria for Assessing Retail Proposals

In accordance with the requirements of the Retail Planning Guidelines 2012 all applications for significant development should be assessed against a range of criteria. These criteria are provided in Section 17.13 of Chapter 17 of the Plan. As a general rule, developments in excess of 1,000m² (gross) of convenience floorspace and 2,000m² (gross) of comparison will be assessed by the criteria.

Where an application is made within existing defined Level 2 Major Town or County Town Centres it will not always be necessary to demonstrate the quantitative need for retail proposals in assessing such proposed developments. In setting out the retail impact, the focus should be on how the scheme will add/detract from the quality of the town centre in respect of improving the retail offer, urban design, integration with the built fabric and quality of life within the town/centre. An additional consideration should be whether the proposed development has the potential to result in displacement of retail activity from established areas of the town centre. However, this approach only applies to town centres and edge of centre sites. Proposals not in compliance with the County Retail Hierarchy should have a full assessment, specifically in respect of the tests of the Sequential Approach. This guidance is in accordance with that provided in the Regional Retail Strategy 2008.

In making applications for retail development above the Plan's assessment criteria thresholds, applicants should

also ensure that the proposal demonstrates compliance with the assessment criteria of both the Regional Planning Guidelines 2012 and the Regional Retail Strategy.

If the retail proposal, whether significant or not, is in compliance with development plan policies and proposals in all material respects, it should expect to meet with approval. In accordance with the Regional Planning Guidelines, in such instances it should not be necessary for the applicant to provide additional supporting background studies. However, the onus is on an applicant to demonstrate convincingly that the proposal does comply with the development plan. Where there is doubt on any aspect of a planning application, the Council will require a detailed justification related to the matter that is questionable.

It is the policy of the Council:

- R 64: To assess all applications for large retail development in accordance with the criteria set out above and in Section 17.13 of Chapter 17, Development Management Standards of this Plan.

9.6 Retail Objectives

It is an objective of the Council:

- RTO 1: To ensure that the retail needs of the county's residents are met as fully as possible within Kildare, taking cognisance of the Regional and County Retail Hierarchies, to enable the reduction in the requirement to travel to meet these needs and in the interests of achieving greater social inclusion and accessibility to shopping and services across all sectors of the community.
- RTO 2: To reinforce the County Retail Hierarchy which assists in defining the county's settlement structure and provides clear guidance on where major new retail floorspace would be acceptable.
- RTO 3: To ensure an efficient, equitable and sustainable spatial distribution of main centres across the county in the interests of the proper planning and sustainable development of the area.

RTO 4: To continue to address leakage of retail expenditure from Kildare through securing the development of the appropriate quality and quantum of additional convenience, comparison and bulky goods floorspace in centres across the county.

RTO 5: To sustain and enhance the increase in comparison expenditure inflows to the county and its attraction as a retail destination in the GDA, nationally and internationally through delivering a quality and quantum of retail offer in the main centres in the County Retail Hierarchy.

RTO 6: To reinforce the heart of town and village centres as the priority location for new retail development, with quality of design and integration/linkage being fundamental prerequisites.

RTO 7: To align, as far as practicable, new retail development with existing and proposed public transport infrastructure and services and encourage access by foot and bicycle to reduce the dominance of access by private car.

RTO 8: To encourage and facilitate the preservation and enhancement of the retail and services role of both individual villages and village/settlement clusters around the county.

RTO 9: To encourage and facilitate the re-use and regeneration of derelict land and buildings for retail and other town centre uses, with due cognisance to the Sequential Approach.

RTO 10: To promote retail-led tourism in Kildare and to facilitate the provision of tourism infrastructure.

RTO 11: To encourage and facilitate innovation and diversification in the county's retail profile and offer.

RTO 12: To support existing retail facilities and to facilitate the provision of new facilities as appropriate where such proposals are in accordance with the Retail Planning Guidelines, the Regional Retail Strategy, this Plan's Core and Settlement Strategies and the proper planning and sustainable development of the area.

RTO 13: To support a diversity of the retail offer in the county and including the sustainability of independent retail sector in the county.

Chapter 10

Rural Development



Aim: To support the provision of a high quality rural environment; encourage diversification and improved competitiveness of the rural economy; sustain the livelihood of rural communities and promote the development of the wider rural economy, all within the context of the sustainable management of land and resources.

10.1 Background

In recent years the rural economy of County Kildare has experienced rapid change. While traditionally agriculture sustained much of the rural economy, the restructuring of this sector has resulted in a diversification of traditional farm practices, an increase in part time farming / off farm employment and a decrease in the number of individual farmsteads. In addition rural areas, particularly those close to the larger towns, have experienced rapid population growth and have faced much pressure for non-rural based development. The need to manage the demand for one-off rural housing is also recognised and is addressed in detail in Chapter 4.

The Council is committed to promoting balanced and inclusive rural communities, to achieving an appropriate scale of development supporting farming and other rural based economic activity (such as equine development, forestry and boglands) as important sources of income, while also fostering sustainable economic diversification and development in rural areas.

10.2 National and Regional Policy

10.2.1 National Policy

The *National Spatial Strategy (NSS)* outlines the future potential of rural areas beyond traditional uses and suggests how alternative employment can be developed by building on local strengths in tourism, agriculture, enterprise, local services and land based natural resources.

The framework for developing the rural economy includes a number of interventions to support rural areas. These include physical infrastructure, improvement of transport services, promoting the diversification of the rural economy, the modernisation and competitiveness of the farming and food processing sector as well as enhancing the quality of the rural environment. It also seeks to tackle social exclusion and provide income support for low-income farmers, together with the enhancement of rural amenities and services.

Ireland's *Rural Development Programme 2014-2020* is part of the Common Agricultural Policy (CAP), a common set of objectives, principles and rules through which the European Union (EU) co-ordinates support for European agriculture. Previous Irish Rural Development Programmes have included measures such as the Disadvantaged Areas Schemes (DAS), Agri-Environment Schemes such as the Rural Environment Protection Scheme (REPS), and wider community development initiatives delivered under LEADER. Arising from the most recent reform of CAP the main objectives of the *Rural Development Programme 2014-2020* are to:

- enhance the competitiveness of agriculture,
- ensure the sustainable management of natural resources and climate action
- achieve the balanced regional development of rural economies and communities.

10.2.2 Regional Planning Guidelines (2010-2022)

The RPGs recognise the need to facilitate rural development by improving the overall viability of the rural economy together with the provision of improved Information and Communications Technology (ICT), particularly broadband. It highlights, in particular, the growth of the specialist food production sector in the region. It acknowledges that peri-urban areas and greenbelt-zoned lands across the fringe of the Metropolitan area can exploit markets through offerings in specialised green-oriented activities, rural tourism and leisure for both international and local markets, alongside more traditional rural activities capitalising on strong connectivity to urban populations and markets.

10.3 Strategy

This strategy seeks to promote the achievement of the goals and objectives of European and National plans and strategies. The Council will continue to support the work of local agencies and groups responsible for rural development within the county. A number of elements of the county's rural economy will be promoted including agriculture, equine, horticulture, forestry, boglands and renewable energy together with the continued modernisation of the farming / food sector. In parallel, the quality of the rural environment will be enhanced and protected from inappropriate development and/or practices.

10.4 Kildare's Rural Economy

It is important to recognise that there is a role for rural employment in contributing to the general economic development of the county. In rural areas of the county there is a need to balance social and economic activity with the protection of the environment and character of the rural landscape. The rural employment base should encourage diversification of the rural economy, by promoting economic growth in key towns / villages and settlements to support local populations, by facilitating stronger rural based activities including tourism and leisure activities and encouraging more appropriate forms of rural development. It is the intention of the Council to restrict development in rural areas to appropriate forms of development that have a social or economic connection to the local area.

10.4.1 Agriculture

Over the past number of years there has been a significant fall off in agricultural employment. This is indicative of the changing nature of the rural economy. The total area of land farmed in Kildare is 113,765 ha, comprising 67% of the overall area of the county. Since 1991 the number of farms¹ has reduced from 3,251 in 1991 to 2,578 in 2010, representing a reduction of 20%, compared to a 17% reduction for the State as a whole.

The 2010 Census of Agriculture has recorded the Kildare's average farm size as 44.13ha. This compares to the 2000 Census of Agriculture Figure of 2,694 farms with an average size of 41.8ha.

Table 10.1 Labour Input including Casual, Contract and Relief Workers on Farms in the County 2010

Labour Input 2010	Regular Labour		Non Regular Labour		
	Family	Non Family	Contract	Casual	Relief
Total Farms	2,853	340	60	62	4

Source: CSO Census of Agriculture 2010

In terms of employment, the 2011 Census of Population recorded 3,166 persons of the labour force of County Kildare in the "farming, fishing and forestry" occupational group, with 2,947 persons recorded in that group in the 2006 Census of Population.

These figures show that whilst the number of farms may have decreased over the period, their average size increased marginally, indicating that consolidation of farms may have taken place, to create larger, more viable / diversified landholdings employing larger numbers of people.

¹ Defined as a single unit, both technically and economically, which has a single management and which produces agricultural products.
Source: CSO Census of Agriculture 2010

Table 10.2 Persons aged 15 years and over in the labour force, classified by occupational group.

Census Year	Total in Labour Force (Persons)	Farming, Fishing, Forestry (Persons)
Kildare 2002	79,220	2947
Kildare 2006	97,719	2851
Kildare 2011	85,587	3,166

Source: CSO Census of Population 2002, 2006 and 2011

Teagasc National Farm Survey 2014 shows that over half (51%) of all farm households have off-farm income, with 29% of farmers working off-farm. Agricultural land-use in the county generally follows the suitability and use of the soils. Specialised beef production is the most common type of farming, accounting for 42% of the total farms according to the 2010 Census of Agriculture.

The need for diversification from traditional agricultural practices is acknowledged. Examples of such diversification include:

- Specialist farming practices e.g. horticulture, equine facilities, poultry, mushroom growing and specialised animal breeding;
- Farm enterprises such as processing, co-ops, farm supply stores and agri-business;
- Production of organic and speciality foods to meet the increase in demand for such products;
- Conversion of redundant farm buildings of vernacular importance for appropriate owner-run enterprises, such as agri-tourism.
- Renewable energy

The Council will encourage farming practices and production methods that have regard to conservation, landscape protection, the protection of wildlife habitats, endangered species, flora and fauna and water quality.

10.4.2 Equine

The equine industry is hugely important to the economy of the county, generating significant foreign direct investment and attracting large numbers of tourists to the county each year. The Irish Field Directory records 104 stud farms in the county. It is estimated that Kildare has the highest concentration of licensed trainers at 13.5% and also has the highest concentration of registered breeders at 13.7% of the island total². The industry directly employs approximately 5,000 people in the county, with a further c.10,000 people working in associated industries and services.

Three premier racetracks are located in the county (i.e. The Curragh, Punchestown and Naas) together with training and educational facilities for the equine industry. In addition there has been significant growth in the sport horse industry. At present, in County Kildare there are 14 Association of Irish Riding Establishments (AIRE) approved equestrian centres, some of which are known internationally. An increasing number of establishments in the county are concentrating specifically on breeding, training and competing sport horses.

In recognising the importance of the bloodstock industry, both in land-use and in terms of direct and indirect employment generated by it, the Council will continue to support and encourage the development of a vibrant bloodstock industry, which plays a major role in the rural economy.

² Source; Horse Racing Ireland Factbook 2014

10.4.3 Horticulture

It is estimated that horticulture generates €12.7 million each year from the activities of an estimated 35 nurseries in the county³. Growth in the nursery stock industry is likely to continue with garden retailers continuing to increase purchases from the local nursery stock. The development of a well managed, sustainable horticulture sector, which can capitalise on the proximity to the available markets in the Greater Dublin Area and beyond, will be encouraged.

10.4.4 Agri Food Sector

The agri-food sector is one of Ireland's most important indigenous manufacturing sectors, accounting for employment of around 150,000 people. It includes approximately 600 food and drinks firms throughout the country that export 85% of our food and seafood to more than 160 countries worldwide. Research has shown that Ireland's investment in agriculture produces a far bigger return than investment in other sectors. This is because agriculture sources 71% of raw materials and services from Irish suppliers, compared to 44% for all manufacturing companies.

Data from the Central Statistics Office (CSO) indicates that the agri-food sector (including agriculture, food, drinks and tobacco) accounts for around 7% of GDP with primary agriculture accounting for around 2.5% of GDP.

It is likely that this sector will play a crucial role in the rural economy and in the development of the county in general into the foreseeable future. The Council will endeavour to support this sector of the rural economy where appropriate. The growing trend of farmers markets for the sale of locally produced goods will be encouraged at appropriate locations subject to the proper planning and sustainable development of the area.

³ The Kildare County Development Board Report – *Kildare 2012 – An Economic, Social and Cultural Strategy*

10.4.5 Forestry

In 2012, 10,396 ha of the county was in forest cover⁴. This accounts for only 6.1% of the overall land of the county. Of this forested area, 50% is in public ownership, with the remaining in private ownership. A majority of native species are planted in the forests (62%).

Currently only 10.5% of the country is forested. This degree of forest cover is below the national objective set out in the *Strategic Plan for the Development of the Forestry Sector in Ireland Growing for the Future (1996)*, which sets a target of 17% of the country's total land area to be under forest cover by 2030.

The Environmental Impact Assessment (Amendment) Regulations 2013, provided for the introduction of a new statutory consent system for forestry which is operated by the Forest Service of the Department of Agriculture, Fisheries and Food. While the Forest Service determines applications for initial afforestation and felling, it consults with the Council in circumstances where the proposal relates to a designated scenic area, an area of high amenity, applications greater than 10 hectares within the catchment area of designated local authority water schemes, all applications for areas greater than 25 hectares and clear felling proposals at the end of rotation, to ensure that felling is not incompatible with environmental protection.

The Council will seek to accommodate afforestation throughout the county where it is deemed appropriate. Forestry activities should be appropriate in terms of nature and scale so they are not visually intrusive on the landscape, cause damage to important habitats or the ecology of the area. The use of native species or broadleaf / conifer mixture and age class diversity can also enhance the visual impact and biodiversity of forests. The careful selection of areas for felling together with the size and shape will minimise landscape impact and create opportunities to introduce age structure diversity within the forest.

⁴ National Forest Inventory, Forest Service of the Department of Agriculture and Food (2012).

10.4.6 Boglands

24,300 ha (60,045 acres) of land in County Kildare is covered by bogs, which represents 14% of the total land coverage of the county. Most of the bogland resources in Kildare are located in the north-west and south-west of the county, the majority of which are raised bogs with smaller blanket bog areas. Bórd na Móna owns c. 8,500ha of peatlands in the county, representing c.10% of its national landholding. Extensive peat production takes place at various sites within the county, including sites at Kilberry, Ballydermot/Lullymore, Timahoe, Giltown bog, Prosperous bog and Allen bog, for energy supply and to support the horticulture business. A further two bogs, Derrylea and Umeras to the east of Portarlinton are on the Kildare/Offaly border.

Many of the county's peatland resources are designated Special Areas of Conservation and Natural Heritage Areas. Under the Habitats Directive, it is a legal requirement to protect bogs. It is an objective of the Government that domestic turf cutting on these designated raised bogs will be phased out over the coming years. The potential for the utilisation of protected peatland areas for tourist, amenity, educational and research purposes is acknowledged and promoted.

Bórd na Móna has produced a 15 year strategy, Sustainability 2030, which outlines the company's plan to complete the transition from energy peat production into new sustainable business. The strategy recognises the role and responsibility of Bord na Móna in the rehabilitation of its peatlands to an environmentally sustainable condition with a higher biodiversity value. The potential for eco-tourism based on the unique characteristics of the peatlands and the biodiversity habitats they provide is also being investigated.

10.4.7 Tourism

Tourism is a growing sector within Kildare's rural economy. The natural environment and landscape of the county together with tourism linked to equine, field sports, golf amenities and retreat centres are significant attractions to a wide ranging consumer profile. Rural tourism has the potential to support and augment the county's economic profile. The Council will endeavour to facilitate the development of the tourist industry in rural areas in accordance with the policies and objectives outlined in Chapter 5 – Economic Development.

10.4.8 Green Energy Projects

Rural areas have the potential to be harnessed for renewable energy projects – including wind, hydro and solar energy. In addition, waste to energy projects, such as bio-mass, anaerobic digestion and dry digestion may be suitable subject to planning and development considerations.

The Council will support renewable energy projects in rural areas. However, it is mindful of the need to protect landscape sensitivities, residential amenities, views or prospects, public rights of way, wildlife, habitats, special areas of conservation, protected structures, bird migration paths etc.

Chapter 8 - Energy and Communications of the Plan outlines policies and objectives for renewable energy within the county, which includes rural areas.

10.4.9 Mineral Resources

Mineral resources are generally located within the rural area. The nature of the extractive industry is such that the industry must be developed where the resource occurs. The industry can have damaging environmental effects and permission will only be granted where the Council is satisfied that residential and natural amenities will be protected, pollution will be prevented and aquifers and ground water safeguarded. Section 10.7 outlines in more detail, considerations in relation to the sector together with appropriate policies and objectives.

10.4.10 Rural Enterprises

The Council acknowledges that the development of rural enterprise and employment opportunities will be vital to sustaining the rural economy. In accordance with the economic strategy for the overall county, employment, servicing the rural areas, should, in general, be directed to local employment centres, small towns and villages (see Chapter 5 Table 5.2 Economic Development Hierarchy, County Kildare), catering for local investment and small-scale industry. Within the rural settlements / nodes and the rural countryside, agriculture, horticulture, forestry, tourism, energy production and rural resources based enterprise should be facilitated.

Key considerations for rural enterprise will include:

- In general, existing ‘footloose’ commercial or industrial activities in towns and villages will not be permitted to re-locate to unserviced rural areas.
- Horticulture, forestry, tourism, energy production and rural resource based enterprises will be facilitated in the rural areas, subject to proper planning considerations.
- Where established authorised rural based enterprises seek to expand beyond their existing capacity and, in the opinion of the planning authority, the expansion proposed, would seriously affect the rural nature or amenity of the rural areas and surrounding countryside, it will generally be encouraged to locate in serviced zoned lands.
- One-off enterprises in the rural area may be located in the open countryside only where the Council is satisfied that the enterprise is suitable for that location in the first place and that it will comply with the criteria outlined in Table 10.2.
- Commercial / industrial developments in rural areas may be acceptable subject to proper planning considerations, where the Council is satisfied that the proposed development requires to be located in the rural area due to its dependence on an existing local resource or source material that is required for the carrying out of the industrial process / commercial activity / service. The local resource or source of material shall be in close proximity to the location of the proposed development.
- Apart from rural housing, as provided for in Chapter 4, there are other land-uses which may be considered in the rural countryside. Where an area is not within an identifiable settlement, and is not otherwise zoned as part of this Plan, or any of the Local Area Plans, the use of such land shall be deemed to be primarily agricultural.

Table 10.2 Criteria for Assessment of One-off Enterprises in Rural Areas.

Proposals for the development of one-off new small-scale enterprises in rural areas outside of designated employment centres will be assessed against the following criteria:

- As a general guide, development proposals shall be limited to the small-scale business development with a floor area circa 200 sq. m. and shall be appropriate in scale to its location;
- The development will enhance the strength of the local rural economy;
- The proposed development shall be located on the site of a redundant farm building / yard or similar agricultural brownfield site;
- There is a social and economic benefit to be located in a rural area;
- The proposal will not adversely affect the character and appearance of the landscape;
- The development will not be detrimental to the amenity of nearby properties, and in particular the amenities of nearby residents;
- The existing or planned local road network and other essential infrastructure can accommodate extra demand generated by the proposal;
- The proposal should be accompanied by a mobility plan catering for employees home to work transportation;
- Adequate proposals to cater for any waste arising at the facility;
- All advertising should be kept to a minimum and be suitable in design and scale to serve the business;
- Proper planning and sustainable development;
- The proposals should conform to other objectives of the County Development Plan.

10.5 Rural Development Policy

10.5.1 Rural Economy

It is policy of the Council:

- RE 1: To support the implementation of the National Rural Development Programme 2014-2020.
- RE 2: To liaise and co-operate with statutory, local development, sectoral community / voluntary agencies and groups to develop economic, social and cultural benefits for the rural community.
- RE 3: To support and facilitate the work of Teagasc and other farming / local bodies within the county in the promotion of the rural economy, including agriculture development, rural diversification and in the development of initiatives to support farming, create inclusive rural communities and improve access and services in rural areas.
- RE 4: To support the provision of a high quality rural environment, encourage diversification and improved competitiveness of the rural economy, sustain the livelihood of rural communities and promote the development of the wider rural economy, all within the context of the sustainable management of land and resources.
- RE 5: To support and facilitate sustainable agriculture, horticulture, forestry, renewable energy and other rural enterprises at suitable locations in the County.
- RE 6: To support the restoration, preservation and enhancement of ecosystems dependent on agriculture and forestry.
- RE 7: To promote social inclusion, poverty reduction and economic development in rural areas.
- RE 8: To support farm diversification, where a proposed business initiative is subordinate to the primary agricultural use of the site, subject to traffic and environmental safeguards.
- RE 9: To protect agriculture and traditional rural enterprises from unplanned and/or incompatible urban development.

- RE 10: To promote resource efficiency and supporting the shift toward a low-carbon and climate-resilient economy in the agriculture, food and forestry sectors.

10.5.2 Agriculture

It is policy of the Council:

- AG 1: To support agricultural development and encourage the continuation of agriculture as a contributory means of maintaining population in the rural area.
- AG 2: To encourage the development of environmentally sustainable agricultural practices, to ensure that development does not impinge on the visual amenity of the countryside and that watercourses, wildlife habitats and areas of ecological importance are protected from the threat of pollution.
- AG 3: To ensure that all agricultural activities comply with legislation on water quality, such as the Phosphorous Regulations, Water Framework Directive and Nitrates Directive.
- AG 4: To support agricultural activities which encourage bio-diversity as identified in the *County Biodiversity Plan* (adopted November 2008) and the *National Biodiversity Plan* (2010).
- AG 5: To support local employment and training opportunities, particularly where existing farm income is in decline and requires alternative skills and enterprises.
- AG 6: To support those who live and work in rural areas and who wish to remain on the land-holding. Favourable consideration will be given to on-farm based diversification, which is complementary to existing agricultural practices, is operated as part of the farm holding and is intended to supplement existing farm income such as:
- Specialist farming practices e.g. horticulture, equine facilities, poultry, mushroom growing and specialised animal breeding;

- Farm enterprises such as processing, co-ops, farm supply stores and agri-business;
- Production of organic and speciality foods to meet the increase in demand for such products;
- Conversion of redundant farm buildings of vernacular importance for appropriate owner-run enterprises, such as agri-tourism.

10.5.3 Horticulture

It is the policy of the Council:

- HT 1: To encourage the development of environmentally sustainable horticultural practices, to ensure that development does not impinge on the visual amenity of the countryside and that watercourses, wildlife habitats and areas of ecological importance are protected from the threat of pollution.
- HT 2: To support the horticulture and nursery stock industry as a means of diversifying agriculture and contributing to maintaining population in the rural area.

10.5.4 Equine Industry

It is the policy of the Council:

- EQ 1: To encourage the expansion of the bloodstock industry by protecting the environment and amenity value of rural areas from encroachment by urban sprawl and incompatible development.
- EQ 2: To support equine related activities e.g. farriers, bloodstock sales, etc. of an appropriate size and at suitable locations.
- EQ 3: To ensure that equine based developments are located on suitable and viable landholdings and are subject to normal planning, siting and design considerations.
- EQ 4: To protect the Curragh, Punchestown and Naas racecourses from any development that would interfere with their amenity qualities while, at

the same time, promoting the enhancement of facilities for race-goers.

- EQ 5: To recognise and support the development of the Irish sport horse industry in the county, including breeding, competing and training.
- EQ 6: To support the relevant equine bodies / organisations in the county in the pursuit of their objective to maintain the position of the equine industry in the world's international markets.
- EQ 7: To support the role of Goff's facility at Kill as a horse sales facility, which plays an important role in the economic and social development of the equine industry at national, regional and county level.
- EQ 8: To ensure that the Curragh remains the centre of excellence in Ireland for horse training.
- EQ 9: To promote and encourage the development of activities that relate to the equine industry in the county such as riding schools, pony trekking and the development of bridle paths.

10.5.5 Forestry

It is the policy of the Council:

- FT 1: To encourage the development of a well managed sustainable forestry sector in a manner that maximises its contribution to national economic and social well being and which is compatible with the protection of the environment.
- FT 2: To support the Forest Service of the Department of Agriculture, Fisheries and Food in
- Implementing Sustainable Forest Management (SFM), with a view to ensuring that all timber produced in the county is from sustainably managed forests.
 - Implementing the suite of guidelines published by the Forestry Service to ensure that the environmental aspects of Sustainable Forest Management are achieved.

- Implementing the guidance outlined in the *National Indicative Forestry Statement* (2008).
- Promoting research and development in forestry and forest products,

and by providing planning and other inputs into EIA process for afforestation proposals.

- FT 3: To increase quality planting and promote the planting of diverse species.
- FT 4: To encourage forestry and forestry related development, as a means of diversifying from traditional farming activity.
- FT 5: To promote forestry development of appropriate scale and character while ensuring that such development does not have a negative impact on the countryside, (including public access/rights of way and recreational facilities) or does not cause pollution or degradation of wildlife habitats, natural waters or areas of ecological importance.
- FT 6: To encourage the improved management of woodlands and to promote the Native Woodland Conservation Scheme 2015 and the Native Woodland Establishment GPC9 & GPC10 Silviculture Standards 2015, which aim to protect and enhance existing native woodlands and to increase the total native woodland cover where appropriate, in forms that respect and enhance local character and local biodiversity.
- FT 7: To ensure that buffer zones or exclusion zones are applied to aquatic zones and sites of archaeological importance respectively as deemed appropriate by the planning authority.
- FT 8: To require the repair of any road damaged due to forestry work, by the forestry company responsible.
- FT 9: To actively partake in the Neighbour Wood Scheme (Dept. Communications, Energy and Natural Resources) and to identify areas at a local level that are suitable for woodland which are accessible and attractive to the local community.

FT 10: To require all applications for new forestry developments to have regard to the policies and objectives for the landscape character areas of the county outlined in Chapter 14 of the Plan.

FT 11: To encourage private forestry developers to provide access through their forests for walking routes, mountain bike trails, bridle paths plus other non-noise generating activities as part of an integrated development.

10.5.6 Boglands

It is the policy of the Council:

- BL 1: To ensure that a balanced approach is taken to the development of the county's peat resources and the restoration of cutaway bogs, in order to minimise the negative impact on biodiversity and the archaeological and cultural heritage of the county.
- BL 2: To seek a balance between the peat extraction potential of the county, whilst ensuring the protection and conservation of bogland habitats. Limiting extraction to those bogland areas currently under development will help to minimise impacts by localising effects and thus protect the bog landscape character areas within the county.
- BL 3: To take a balanced approach to the re-development of cutaway bogs. Large portions of cutaway bog should be developed as areas for wildlife, biodiversity, conservation and their amenity value, whilst other portions can be utilised for economic uses such as grassland, forestry and wind energy, subject to all planning and environmental considerations being met.
- BL 4: To liaise with Bord na Móna, the Irish Peatland Conservation Council, Coillte and the National Parks and Wildlife Service of the Department of the Environment, Community and Local Government, to ensure the sustainable use of cutaway bogland, with due consideration given to their ecological and amenity value.
- BL 5: To seek a Hydrological Report which will also incorporate Flood Risk Assessment in accordance with the Planning Guidelines "*The Planning System and Flood Risk Management*

(2009)" for significant developments within boglands, so as to ensure that the quality of ground or surface water is assessed and mitigation measures identified. This assessment should address the issue of ground and slope stability.

BL 6: To support the development of the peatlands within the county for appropriate alternative uses, subject to environmental considerations and nature designations.

10.5.7 Rural Enterprise

It is policy of the Council:

RLE 1: To encourage expansion and employment in local enterprises and industries such as agriculture, horticulture, forestry, peatlands, food, crafts, tourism and energy.

RLE 2: To encourage the sustainable and suitable re-use of farm buildings in the county and to ensure that such works, where relevant, have regard to *Re-using Farm Buildings – A Kildare Perspective* produced by Kildare County Council in 2006.

RLE 3: To require new buildings and structures:

- To be sited as unobtrusively as possible;
- To be clustered to form a distinct and unified feature in the landscape;
- To utilise suitable materials and colours;
- To utilise native species in screen planting in order to integrate development into the landscape;

RLE 4: To encourage the development of alternative rural based small-scale enterprises. The Council will consider the use, nature and scale of developments when assessing such applications. In addition, the Council will also consider the requirement to locate such developments in rural areas.

RLE 5: To encourage the conservation and promotion of bio-diversity in all rural development activities.

RLE 6: To support the development of renewable energy production, including energy crops, in rural areas where it is considered appropriate.

RLE 7: To promote the provision of broadband and other communications infrastructure in rural areas of the county.

RLE 8: To consider other appropriate land-uses in the rural countryside, apart from rural housing as provided for in Chapter 4. Where an area is not within an identifiable settlement, and is not otherwise zoned as part of this Plan, or of any of the town development plans, the use of such land shall be deemed to be primarily agricultural.

RLE 9: To support the improvement of existing community and recreational facilities in rural areas, subject to compliance with the relevant environmental and planning criteria.

RLE 10: To ensure that applicants comply with all other normal siting and design considerations including the following:

- The ability of a site in an unserviced area to accommodate an on-site waste water disposal system in accordance with the County Kildare Groundwater Protection Scheme, and any other relevant documents / legislation as may be introduced during the Plan period.
- The ability of a site in an unserviced area to accommodate an appropriate on-site surface water management system in accordance with the policies of the Greater Dublin Strategic Drainage Study (2005), in particular those of Sustainable urban Drainage Systems (SuDS).
- The need to comply with the requirements of “*The Planning System and Flood Risk Management Guidelines for Planning Authorities*” published by the Minister for the Environment, Heritage and Local Government in November 2009.

10.6 Rural Enterprise Objectives

It is an objective of the Council:

- REO 1: To continue to support rural development within the county as a contributory means of sustaining the rural economy.
- REO 2: To ensure that all planning applications for one off enterprises in rural areas have regard to the criteria listed at Table 10.2 of the Plan.
- REO 3: To support rural employment initiatives within the county where environmental impact and trip attraction are minimal and where supported by the necessary physical and communications infrastructure.
- REO 4: To ensure that all new developments and practices do not undermine rural ecosystems, landscapes and conservation areas and are conducted in a manner consistent with the protection of the local environment and in line with national legislation and relevant guidelines.

10.7 Sand and Gravel Extraction

Aim: To ensure that adequate supplies of aggregates are available to meet the future needs of the county and region in line with the principles of sustainable development and environmental management.

Gravel resources are important to the general economy and provide a valuable source of employment in some areas of the county. The Department of the Environment and Local Government Report ‘*Preventing and Recycling Waste – Delivering Change*’ (March 2002) calls for the re-use or recycling of 85% of construction and demolition (C and D) waste by 2013. If achieved, this target, together with other national sustainable development objectives and a leveling off of construction activity, is likely to lead to a decrease in the rate of extraction of aggregates in the future.

The nature of the extractive industry is such that the industry is required to be developed where the resource occurs and may give rise to land-use and environmental issues that must be considered in the planning process. It is necessary to ensure that aggregates can be sourced without significantly damaging the landscape, environment, groundwater and aquifer sources, road network, heritage and / or residential amenities of the area.

10.7.1 Siting of Extractive Industries

The extractive industry depends on the locational siting of the resource. In County Kildare, these resources are concentrated in the slopes of the eastern upland areas and the central uplands. They can also be found in some parts of the transitional lands to the east and south east of the county and also in the north western lowlands. Upland areas are considered sensitive in landscape terms, due to their elevated and conspicuous nature, particularly on the generally flat topography and open character of Kildare landscapes. The generally upland or elevated location of quarries has the potential for significantly affecting the local landscape by visual intrusion, especially when the development reaches primary ridgelines. Major ridgelines (i.e. skylines) are visible over a wide area and consequently are vulnerable features because any development on or in the vicinity of skylines has the potential to affect the visual integrity of a wide area.

In some cases, visibility can be partially screened by occurring topography (i.e. the quarry will only be visible on one side of the hill, or screened by undulating lands) and vegetation (i.e. forestry and planting will screen the lower quarry faces). Nevertheless, the visual impact of quarry works is likely to be significant on the local landscape.

10.7.2 Layout and Design of Extractive Industries

In order to minimise visibility from the surrounding countryside, overburden (topsoil, subsoil and waste) should be located to enclose and screen the proposed development. This objective must take account of the operation’s reasonable requirement to minimise the length of haulage routes and to avoid double handling of material within the site.

10.7.3 Long Term Vision

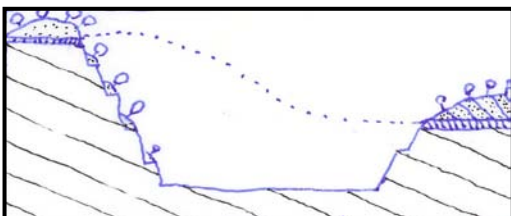
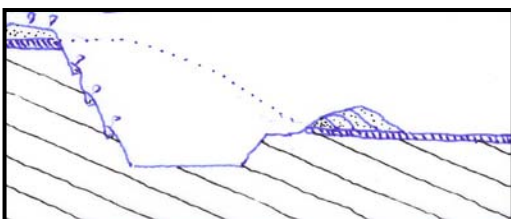
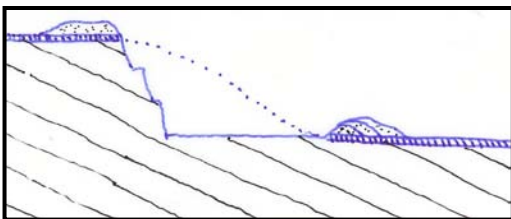
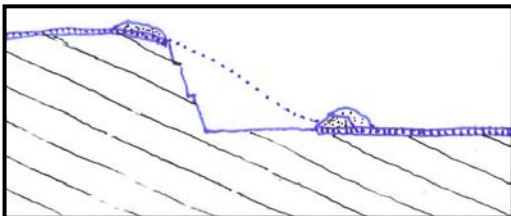
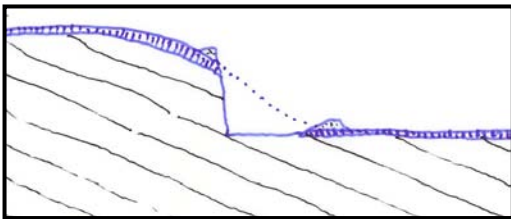
Extractive operations should outline a long term strategic vision with proposals to minimise a wide or long exposed work face, dispersed structures and incongruous spoil heaps. The principal cause of this problem is the tendency to begin working at the toe of the steepest face. A more appropriate alternative is to begin at the upper part of the resource and to gradually work downward (See Fig 10.1.). This facilitates continuous restoration, minimises visibility and contributes to a significantly smaller environmental footprint.

Fig 10.1 also illustrates how the adoption of gradual and on-going restoration coupled with “top down” extraction allows extraction to continue with minimal visibility of either the working faces or the equipment. The resultant profile of the quarry illustrates how it will be much more easily assimilated into the form of the existing landscape, especially once planting becomes mature.

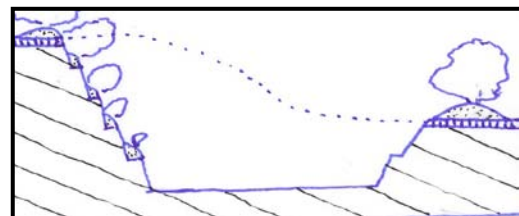
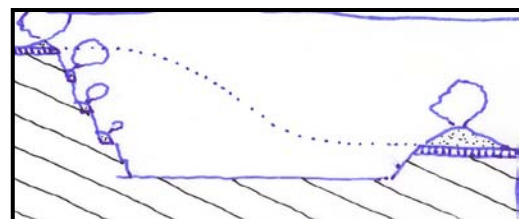

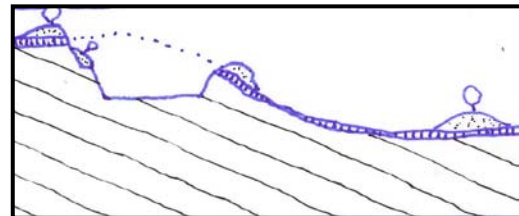
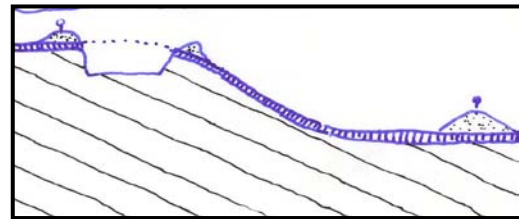
Fig. 10.1: Rock Quarrying with Gradual Restoration

Scenario 2 (A) contrasts how traditional ‘bottom-up’ approach to extraction which results in the maximum areas of exposed working for the maximum period of time – with the least potential for ongoing restoration.

Scenario 2 (B) illustrates how ‘top down’ extraction allows the exposed vertical surface (‘the working face’) to be partially covered with soil placed on a ‘bench’. This forms a growing medium for trees and shrubs that can begin to establish and mature while the next, lower, layer of the quarry is being developed.



Scenario 2 A



Scenario 2 B

10.7.4 Post Closure of Extractive Industry

Rock quarries usually result in steep rock faces and a flooded pit. With reasonable and economic design, these can become valuable local habitats and even recreational amenities. Sand and gravel workings on the other hand can easily be restored to agricultural use. However, post closure uses must have regard to the likely land-use context at the time of closure. Furthermore, allowing rehabilitation of quarry faces to take place parallel to extraction operations and providing planting on earth mounds at quarry entrances, significantly reduces visual impacts while allowing for ecological and habitat recovery. Road reinstatement should also be on-going during operations, rather than after the site has been exhausted, in the interests of road and traffic safety.

10.7.5 Registration of Quarries

Section 261 of the Planning and Development Act 2000, introduced a system of once off registration for all quarries (by April 27th 2005), except those for which planning permission was granted in the five years before Section 261 became operative. Section 261 of the Act came into effect on 28th April 2004. The registration system had two purposes, firstly, to give a snapshot of the current use of land for quarrying and sand and gravel extraction and to permit the introduction of new or modified controls on the operation of certain quarries / pits.

Kildare County Council received 67 valid registration applications and has compiled a register of all quarries within the county arising from this process.

A number of new legislative provisions were contained in the Planning and Development (Amendment) Act 2010 and the Environment (Miscellaneous Provisions) Act 2011; these were commenced on 15 November 2011.

Under Section 261A of the Planning and Development Act (as amended) the Planning Authority had a maximum of 9 months to examine every quarry in its administrative area to determine whether development was carried out which would have (1) required Environmental Impact

Assessment (EIA), or (2) a determination as to whether EIA would have been required and/or (3) an Appropriate Assessment (AA).

Following from the above noted determinations the Planning Authority was then required to make a further decision in relation to the planning status of the quarries, including the original Section 261 registration status (where applicable).

The combined results of the determinations for EIA/AA and the planning/S261 status and operational history of the quarries, informed what S261A notice was issued i.e. notice requiring application for substitute consent to be made to An Bord Pleanála or notice of intention to take enforcement action requiring cessation of quarrying operations.

The Council undertook an assessment of all quarries in Kildare as required under Section 261A of the Planning & Development Act 2000-2016. Of the 185 sites examined by the Planning Authority Section 261A notices were issued for a total of 77 quarries. Section 261A provided that the owner/operator of a quarry may apply to An Bord Pleanála for a review of the determination of the Planning Authority. Of the 77 notices issued by the Planning Authority a total of 40 were the subject of an application for review lodged with An Bord Pleanála.

10.7.6 Landscape Impacts

In terms of location, Chapter 14 of this Plan in relation to landscape identifies protected views, scenic routes and amenity areas in the county. In the assessment of planning applications related to the extractive industry, including restoration / rehabilitation of existing pits, the planning authority will have regard to the policies / objectives for the specific landscape character of the area within which the application site is located.

10.7.7 Archaeological Assessment

The Archaeological Code of Practice (Code of Practice between the Department of the Environment, Heritage and Local Government and the Irish Concrete Federation, June 2009) shall be among the guidelines used in the archaeological assessment of all extractive development applications, with best practice adopted in all cases.

10.7.8 Extractive Industry Policy

It is the policy of the Council:

- EI 1: To have regard to the *Section 261A of the Planning and Development Act 2000(as amended) and related provisions* Guidelines for Planning Authorities (2012) DECLG and *Quarries and Ancillary Activities Guidelines for Planning Authorities (2004)* published by the DEHLG or as may be amended from time to time.
- EI 2: To continue to regulate the exploitation of natural resources of the county including the extraction of sand, gravel and rock.
- EI 3: To facilitate the sourcing of aggregates for and the operation of the extractive industry in suitable locations, subject to the protection of landscape, environment, road network, heritage, visual quality and amenity of the area.
- EI 4: To ensure that extraction activities address key environmental, amenity, traffic and social impacts and details of rehabilitation. In the assessment of planning applications for new development, intensification of use or diversification of activity, the Council will have regard to the nature of the proposal, the scale of activity proposed, the impact on the adjoining road network, the effect on the environment including important groundwater and aquifer sources, natural drainage patterns and surface water systems and the likely effects that any proposed extractive industry may have on the existing landscape and amenities of the county, including public rights of way and walking routes.
- EI 5: To ensure that development for aggregate extraction, processing and associated concrete production does not significantly impact the following:
- Special Areas of Conservation (SACs).
 - Special Protection Areas (SPAs).
 - Natural Heritage Areas (NHAs).
 - Other areas of importance for the conservation of flora and fauna.
 - Areas of significant archaeological potential.
 - The vicinity of a recorded monument.
 - Sensitive landscape areas as identified at Chapter 14 of the Development Plan.
 - Scenic views and prospects.
 - Protected Structures.
 - Established rights of way and walking routes.
- EI 6: To consult with the Geological Survey of Ireland (GSI), with regard to any developments likely to have an impact on County Geological Sites listed in the County Development Plan (Chapter 12).
- EI 7: To require submission of an Appropriate Assessment under Article 6 of the Habitats Directive where any quarry / sand and gravel extraction is likely to have an impact on a Natura 2000 site (see Chapter 14).
- EI 8: To require relevant planning applications to be accompanied by an Environmental Impact Statement. An Ecological Impact Assessment (EcIA) may also be required for sub-threshold development to evaluate the existence of any protected species/habitats on site.

- EI 9: To require a detailed landscaping plan to be submitted with all planning applications indicating proposed screening for the operational life of the site. The predominant use of native plant species in the proposed landscaping plan is encouraged.
- EI 10 To require detailed landscaping and quarry restoration plans to be submitted with each application. Habitats and species surveying shall be carried out and shall influence the restoration plan for the site.
- EI 11 To ensure that the full cost of road improvements, including during operations and at time of closure, which are necessary for the quarrying of sand and gravel, shall be borne by the industry itself and that the industry shall also contribute to the recreation and amenity of the county.
- EI 12: To ensure that all existing workings are rehabilitated to suitable land-uses and that extraction activities allow for future rehabilitation and proper land-use management.
- EI 13: To require, where permission is granted for quarrying / sand and gravel extraction, the submission by the developer, of a bond for the satisfactory completion and restoration of the site.
- EI 14: To consider, in certain circumstances, granting planning permission for quarrying / sand and gravel extraction for a temporary period. Such period to be decided by the planning authority depending on the merits of the application.
- EI 15: To protect and safeguard the county's natural aggregate resources from inappropriate development, by seeking to prevent incompatible land-uses that could be located elsewhere, from being located in the vicinity of the resource, since the extraction of minerals and aggregates is resource based.

10.8 Extractive Industry Objectives

It is an objective of the Council to:

- EO 1: To continue to implement the provisions of S261A of the Planning and Development Act 2000 (as amended), including taking enforcement action against quarry owners/operators who do not comply with the requirements of the Act.
- EO 2: To support regional policy for the adequate supply of aggregate resources to ensure continued growth of the county and region.
- EO 3: To ensure that the extractive industry minimises and / or mitigates any adverse visual and / or environmental impacts on the built or natural environment through adherence to the EPA publication Environment Management in the Extractive Industry (Non-scheduled minerals) 2006 and any subsequent revisions and the requirements of the Programme of Measures from the River Basin Management Plans.

Chapter 11

Social, Community and Cultural Development



Aim: To ensure that County Kildare is an attractive place to live and work by building strong, inclusive communities that have a sense of place and belonging. This will be supported by, the provision of accessible community based facilities from which services and supports can be provided.

11.1 Background

In Building strong, inclusive communities is a key element in achieving sustainable development objectives. In this regard, the Council will facilitate the delivery of social, community and cultural infrastructure to meet the needs of the existing and future population. The provision of community infrastructure and services is central to fostering sustainable communities and delivering successful places. Access to education, health and community support services, amenities, leisure services and a good quality built environment is a prerequisite for the creation of sustainable communities.

Social Inclusion is a key objective at national and local level. It refers to the way in which all persons in a community are integrated in an equal manner by reducing barriers to participation, e.g. discrimination and or physical barriers such as accessibility. In order to combat social exclusion, actions must be taken at both national and local level to focus on the most disadvantaged areas, ensuring that those at risk of social exclusion have the opportunities and resources necessary to participate fully in economic, social, cultural life and enjoy a standard of living and well-being that is considered normal in today's society.

11.2 National Context

At a national level *Towards 2016* proposes a 'lifecycle' approach to tackling poverty and social exclusion. The targets and interventions through which agreements are to be achieved are outlined in "*The National Action Plan for Social Inclusion 2007-2016*".

Reference has been made in the preparation of this Plan to various national strategies including *The Provision of Schools and the Planning System A Code of Practice for Planning Authorities, DEHLG (2008)*, *Childcare Facility Guidelines for Planning Authorities, DELG (2001)*; and *The Sustainable Residential Development in Urban Areas, DEHLG (2009)*.

11.3 Local Context

A number of recent policy publications specific to Kildare provide guidance on social, community and cultural development: The provision of services must have regard to relevant local policy provisions as follows:

- The Kildare Local Community Development Committee (LCDC) was established in 2014 to develop, coordinate and implement a coherent and integrated approach to local and community development. The Local Economic and Community Plan (LECP) 2016 - 2021 is a central component of the local authority's role in economic and community development.
- The Social Inclusion and Community Activation Programme (SICAP) 2015-2017 was adopted by the LCDC and is informed by the LECP. It responds to responding to social inclusion issues throughout the county.
- The Draft Traveller Accommodation Programme 2014-2018, prepared to address the accommodation needs of Travellers within County Kildare.
- The Integration Strategy 2015, which outlines strategies to promote and support integration throughout the county.

- (Continue to) Make Inroads: An Arts Development Plan for Kildare County Council 2012-2016.
- IDEAS REALISED: Spreading the word, Kildare County Council Library Services Development Plan 2015 – 2019.
- Kildare Children and Young People’s Services Committee Plan 2015-2017.
- The Kildare Sports Partnership Strategic Plan 2012-2016.

11.4 Strategy

The promotion of social inclusion, cultural development and the provision of community facilities through the planning process will be facilitated in accordance with the following principles:

- Ensure sufficient and appropriately zoned land is identified through the relevant Local Area Plans and village plans to meet community infrastructure requirements over the period of this Plan.
- Promote the retention and enhancement of existing community services.
- Require the provision of services and facilities in tandem with housing developments (e.g. shops, businesses, schools, childcare recreational/sports areas and community centres).
- Require the provision of neighbourhood centres and community facilities within walking distance of and concurrent with new residential development, and promote the use of shared facilities.
- Using the Council’s Development Contribution Scheme to provide benefits to the community; including the provision of open space, recreational facilities and community facilities.
- Facilitate the provision of access and facilities for people with disabilities and the integration of ethnic-minority groups in the county.
- Promote the development of, and access to, public transport and safe pedestrian and cycle routes. Ensure that relevant development proposals incorporate access to facilities for people with disabilities such as level access to buildings, dished kerbs, appropriate parking spaces and accessible toilet facilities.

11.5 Kildare LCDC & Kildare LECP 2016-2021

The Local Government Reform Act 2014 required the establishment for the first time of Local Community Development Committees (LCDC) within all Local Authorities. The Kildare LCDC is now established and brings together members and officials of Kildare County Council, representatives of other statutory agencies, community representatives and representatives from civil society. The purpose in this respect is to secure the participation of all stakeholders who can contribute to building a joined-up approach to the development of local and community development in Kildare.

The Local Government Reform Act 2014 also required all local authorities to prepare an integrated Local Economic and Community Plan (LECP), that identifies objectives and implement actions to for strengthening economic and community development in the county. The Kildare LECP 2016-2021 was adopted in December 2015 and is a central component of the local authority’s role in economic and community development over the lifetime of this Plan. Kildare LECP was developed based on a highly collaborative and integrated model. This ensures that relevant community and economic elements will be implemented in an integrated way. While the Kildare LECP provides the framework for this development, the County Development Plan provides the spatial strategy for the realisation of these objectives and actions in a sustainable and planned manner.

Policies: LCDC and LECP 2016-2021

It is the policy of the Council

LE 1: To deliver on the objectives and actions set out in the Kildare LECP 2016-2021 to strengthen economic and community development in the county.

Objectives: LCDC and LECP 2016-2021

It is an objective of the Council:

LEO 1: To liaise with community and economic stakeholders to promote the sustainable development of economic and community services and infrastructure in the county, in accordance with the objectives and actions set out in the Kildare LECP 2016-2021.

LEO 2: To develop and expand the Integrated Services Programme (ISP) to help deliver the community infrastructure, supports and services in a planned and coordinated manner within the county.

LEO 3: To utilise the Kildare LECP Baseline Report (2015), and any subsequent update of this evidence base, to inform the development of policies, objectives and actions for the delivery of community facilities and services within LAPs and planning schemes.

LEO 4: To support and promote volunteerism through participation in the Public Participation Networks (PPN) structure and by supporting the work of Kildare Volunteer Centre.

11.6 Community Services and Facilities

The provision of community services and facilities creates an environment in which members of the community can meet and access services and support is essential for health, well-being and social development. The provision of community, leisure and cultural facilities and a good quality environment ensure places are attractive residential environments. While Kildare has a wide range of community services and facilities (and more are planned) across the county, the county's young and growing population will place considerable pressure on these in the short to medium term. The Council will seek to ensure that an appropriate range of community facilities is provided in all communities, taking account of the population profile and growth targets identified in the Core Strategy.

The Kildare Sports Partnership Strategic Plan 2012-2016 sets out measures to increase participation in sport and physical activity. Similarly, the Arts Development Plan for Kildare Local Authorities 2012-2016 presents a number of guiding principles for a local arts service "which engages and inspires citizens, and places the arts at the centre of the economic, social, and cultural development of the county".

The Council will seek the provision of and access to services and facilities to meet the needs of the county's growing population over the period of this Plan.

Policies: Community Services and Facilities

It is the policy of the Council:

- C 1: To ensure that sufficient lands in appropriate locations are zoned to cater for social and community needs.
- C 2: To promote the shared use of educational and community facilities for community and non-school purposes where possible, so as to maximise the sustainable use of such infrastructure and promote community cohesion.
- C 3: To assess the suitable provision of nursing homes, crèches and other commercially run community facilities and amenities at appropriate locations, during the preparation of Local Area Plans and Village Plans.
- C 4: To promote the highest levels of universal accessibility in all community facilities.

Objectives: Community Services and Facilities

- CO 1: To map current and future anticipated community facilities across the county to respond to population growth and increased service need.
- CO 2: To ensure that community facilities are provided in new communities on a phased basis in tandem with the provision of housing in accordance with approved Local Area Plans or other Planning Schemes. In this regard, applicants will be required to submit a Social Infrastructure Assessment (SIA) for the following:
 - Residential schemes on zoned land which are greater than 50 units.
 - Residential schemes on zoned lands in Town and Village Plans which are greater than 10 units,
 - Residential schemes on unzoned lands which are greater than 10 units

- Other cases where deemed necessary by the Planning Authority.

In certain large mixed use schemes the frontloading of such infrastructure may be required prior to the commencement of development.

- CO 3: To carry out a review of the SIA process to assist in the implementation of objective CO 1 above.
- CO 4: To ensure that community buildings are flexible and adaptable and can be used by all age cohorts, including young people (youth programmes, youth cafes, etc).
- CO 5: Progress priority community facilities in Kilcock (Bawnogues), Athy (Former Dominican Church) and Kildare Town (Cherry Avenue).
- CO 6: Support the work of Kildare Sports Partnership in promoting participation in sports and physical activity across the county, through the provision of recreational and sports amenity space
- CO 7: Progress plans to develop a swimming pool in North Kildare in conjunction with other relevant bodies.
- CO 8: To capitalise on Kildare’s strength as a home to regional scale recreational facilities, national and international festivals and sporting events by promoting, encouraging and facilitating further development of the social economy and associated spin offs in a sustainable manner.
- CO 9: To support the development of improved universally accessible facilities and services at Barretstown.

11.7 Social Inclusion and Community Development

The Social Inclusion and Community Activation Programme (SICAP) 2015-2017 is overseen by the LCDC. SICAP aims to tackle poverty, social exclusion and long-term unemployment through local engagement and partnership between disadvantaged individuals, community organisations and public sector agencies. SICAP is informed by the LECP and responds to social inclusion issues highlighted in the county.

The Public Participation Networks (PPN) was set up in County Kildare. Membership is open to all community and voluntary groups and organisations active in the county. The PPN will be the main link through which the Council will connect with and seek representation from the local Community/Voluntary, Social Inclusion and Environmental sectors.

Policies: Social Inclusion and Community Development

It is the policy of the Council:

- SC 1** To promote social inclusion through equality of access to services and facilities and to assist in the removal of barriers to full participation in society.
- SC 2:** To ensure that all arts and cultural facilities in the ownership and management of the Council are accessible to the wider community and to promote the role of these facilities as focal points for the community.
- SC 3:** To support and encourage communities in the restoration and rehabilitation of community halls / centres, thereby facilitating a greater level of social and community inclusion. Assistance in the form of funding would be subject to budget allocations.

11.8 Groups with Specific Design / Planning Needs

There are a number of groups in society with specific design and planning needs including: children, young people, people with disabilities, older people, ethnic minorities and the Traveller community. The Council recognises the importance of planning for the needs of these groups.

11.8.1 Children and Young People

The 2011 Census states that County Kildare is the youngest county in the country, with 37% of the population being aged under 24 years. Kildare also has an increasingly high birth rate. In 2013 Kildare had the second highest birth rate nationally (3,417 births). These factors have a bearing on the present and future need for facilities such as childcare, play areas for children, youth spaces, sports facilities, schools and safe walking and cycling routes in the county. The CSO (Central Statistics Office) report *Regional Population Projections 2016-2031* projects a nationwide increase in the number of young persons (i.e. those aged 0-14 years) up to 2021, before decreasing again between 2026 up to 2031. The Mid-East Region is expected to be the only region to show an increase over the period of 4.7%, while all other regions are expected to experience a decrease in the population in this age group by 2031. Thus the provision of youth facilities will be a priority in future planning for the county.

Kildare Children and Young Peoples Services Committee (CYPSC) brings together the main statutory, community and voluntary providers of services to children and young people. They provide a forum for joint planning and co-ordination of activity to ensure that children, young people and their families receive improved and accessible services. The Council will work closely with CYPSC to implement actions that respond to children and young people's needs.

Comhairle na nÓg is the representative voice of young people in the county.

The Council recognises the importance of the provision of play areas for children as part of the development of communities. All play areas should be located where they can be overlooked by dwellings but will not cause unreasonable nuisance problems for residents. Play areas shall be designed specifically for children's play and include play equipment and safety surfacing which conforms to relevant safety standards.

Play should also be provided for in a less formal way. Children use their whole environment to play and it is possible through careful design and landscaping to provide play features that would not have the insurance, supervision, security or maintenance implications of traditional play areas. It is the intention of the Council to encourage the development of built environments where living predominates over traffic to facilitate this.

There is also a particular need to recognise the recreational needs of teenagers and young adults. Depending on the age profile of an area, there are a number of facilities including multi-purpose play areas which would typically provide a hard surfaced area allowing for basketball and other hard court sports, skate parks, youth clubs and internet cafes. The Council recognises the importance of planning for the needs of this group, as this age cohort will become more prominent in the coming years.

Regardless of the form of play provision, planning applications will be required to contain full details of design, management and maintenance for all play provision. The Council will endeavor to ensure that such facilities are inclusive and accessible to relevant age groups.

11.8.2 People with Disabilities

People with disabilities and the mobility impaired face particular physical barriers to access and movement. For people with mobility impairments, ensuring level / ramped access to buildings, dished kerbs and the provision of appropriate parking and toilets facilities are important. For people with visual impairments, tactile paving that can be felt underfoot and audible signals at pedestrian crossings are necessary.

The focus of this Plan is to encourage integration of accommodation within a mix of housing types providing mobility and access for people with disabilities in order to remove barriers to involvement in community and employment activities. Specific planning and design policies will be implemented including the provision of:

- Dwellings located close to community services and public transport;
- Housing units designed to accommodate a live-in carer if required;
- Accommodation for those with disabilities within mixed residential developments; and

- Pavements, pedestrian crossings and street layouts designed for the mobility impaired.

Kildare has made significant progress in access and equality of opportunity in a wide variety of areas. These include staff training, provision of assistive technologies and specialist design of public counters, adaptive work to Council houses, footpath and traffic signal improvements and accessible signage for people with visual impairments and works to community facilities.

The Council will continue to enforce the requirements of Part M of the Building Regulations for all new buildings and refurbishment projects where public access is required.

11.8.3 Older People

According to Census 2011, the '65 and over' age cohort has rapidly increased in Kildare, representing 7.9% of the total population living in the county. This is an increase of 1.2% since 2006. There are very clear spatial differences with the rate of older people in rural Kildare at 10.4% compared to 7% in urban Kildare.

The CSO report *Regional Population Projections 2016-2031* projects that the number of old persons (65 years and over) will almost double in every region over the life-time of the projections, with the most marked increases likely to occur in the Mid-East (+136.5%) and Midland (+95.1%) regions.

The Kildare Age Friendly Counties Programme was launched in 2010. Arising from the Programme Naas took part in the Age Friendly Town Initiative in 2013. The Age Friendly Towns Project is an initiative of the Ageing Well Network. An Age-Friendly Town is a town where the community understands and responds to the needs of older people. A set of objectives, key actions and recommendations are set out in the Programme to develop Naas as an age friendly town.

There is widespread recognition of the need to plan and design for housing, community and care facilities for the elderly. The NESR report *Well-Being Matters: A Social Report for Ireland* (2009) points to a number of ways whereby the quality of life of older people can be improved through planning and the built environment. These measures include:

- Availability of a mix of dwelling types (integrated housing and care services) of good design across all tenures;

- Preparation of Housing Action Plans to address special needs and specifically the role of the voluntary and co-operative housing sector;
- Inter-agency co-operation to cater for care needs in accommodation;
- Services to provide enhanced home security and energy conservation, including improved heating systems and insulation; and
- Further development of the rural transport initiative (RTI) to support community based living.

The '*National Quality Standards for Residential Care Settings for Older People in Ireland*' published by the Health Information and Quality Authority (February 2009) set standards for the provision of care facilities for the elderly. These standards provide a baseline for those with the responsibility for providing nursing home facilities and include specific standards for the design and layout of the internal and external environment of care facilities. This Plan will provide for a mixed urban/rural setting for nursing homes in the county.

11.8.4 Traveller Community

The Draft Traveller Accommodation Programme 2014-2018 assessed the needs for Traveller accommodation in the county. It sets out the Council's policy regarding the provision of Traveller Accommodation. The Council will, as necessary, continue to update its accommodation programme for the Travelling Community. The Council will endeavour to provide accommodation for members of the Travelling Community.

The continuing implementation of the Traveller Accommodation Programme will address the provision of accommodation appropriate to the particular needs of Travellers. The promotion of mainstream public services that are accessible, relevant and welcoming to Travellers is vital, as well as ensuring that members of the Travelling Community can easily access facilities such as shops, schools, childcare and community facilities.

11.8.5 Ethnic Minority Groups

Kildare is becoming an increasingly diverse county. Certain areas of the county have a more ethnic or culturally diverse population than others and service provision and community facilities in these areas should reflect the varying needs of the community. A very clear spatial pattern is evident with the highest concentration of non Irish nationals in Urban (14.4%) compared to Rural Kildare (4.7%).

11.8.6 Groups with Specific Design / Planning Needs

Policies: Young People and Children

It is the policy of the Council:

SN 1: To consider the needs of children and young people, including those with disabilities and additional needs, in the provision of indoor and outdoor recreational facilities (refer to Chapter 14 Landscape, Recreation & Amenity for more detail).

Objectives: Children and Young People

It is an objective of the Council:

- SNO 1: To develop open spaces throughout the county which will encourage a range of recreational and amenity activities that will cater for both active and passive recreation.
- SNO 2: To carry out an audit of leisure facilities and to facilitate local community groups / sporting organisations in the development of sport and recreational facilities, in particular, through land use zoning within the local area plan process as appropriate.
- SNO 3: To increase and improve the provision for children's play across the county. The provision of facilities such as play areas should have regard to the appropriateness of the location, the suitability of the building, the relationship to adjoining uses, the requirement for car parking and the amenity of adjacent uses.
- SNO 4: To develop a partnership approach in funding and developing play opportunities throughout the county and in accordance with any forthcoming Council's Play Policy.

SNO 5: To seek to integrate the design of youth space facilities as part of all newly planned community facilities in the county

Policies: People with Disabilities

- PD 1: To ensure that all buildings, public and open spaces, recreational and amenity areas are accessible for people with disabilities, having regard to the Building Regulations, the objectives of 'Building for Everyone' (National Disability Authority) and 'Access for the Disabled' (No. 1 to 3) (National Rehabilitation Board).
- PD 4: To provide for the needs of people with visual difficulties in the design of pedestrian facilities, by assessing the options available and choosing the most appropriate design to implement on a case by case basis.

Objectives: People with Disabilities

- PDO 1: To ensure that parking spaces provided for people with disabilities are appropriately indicated and are located in a manner which has regard to dismounting, safety of driver and passengers, etc.
- PDO 2: To ensure that all footpaths and public areas are accessible and safe for people with disabilities and/or reduced mobility, etc. by continuing a programme of footpath development and improvements.

Policies: Older People

- OP 1: To facilitate the provision of continuing care facilities for the elderly, such as own homes (designed to meet the needs of elderly people), sheltered housing, day-care facilities, nursing homes and specialised care units (e.g. dementia specific units) at appropriate locations throughout the county.
- OP 2: To cater for the diversity of older people's needs by promoting adaptability and flexibility in the design of homes, and the promotion of appropriate commercial and community facilities in population centres with higher proportions of older people.

OP 3: To provide for a mixed urban/rural setting for nursing homes in the county and to site residential care facilities for the elderly in accordance with the following:

- (i) Facilities should be located close to community and social facilities required by occupants (e.g. shops, post office, community centres, etc) thereby ensuring that older people can remain part of existing communities.
- (ii) Facilities should be easily accessible for residents, employees, visitors and service providers. Such facilities will generally be acceptable in villages and rural settlements to cater for local demand. A mobility strategy shall be provided detailing connections to town and village centres for residents, employees and visitors.
- (iii) Facilities should be located within an environment that is suitable for their stated purpose, integrating within the wider community while providing a safe environment for residents.
- (iv) Facilities should be located in an area which can benefit from the creation of strong links between the care for the elderly facilities and the local community including activities linked to other community groups.

OP 4: To require the design and layout of residential care facilities for the elderly to comply with all relevant standards set out in the '*National Quality Standards for Residential Care Settings for Older People in Ireland*' published by the Health Information and Quality Authority (February 2009) or the relevant standards for any subsequent national guidelines.

OP 5: To continue to develop and implement the Age Friendly Programme and Actions in Naas and to investigate the possibility of expanding the programme into other towns and villages throughout the county.

OP 6: To adopt the ethos of McAuley Place, Naas as a recognised model of Positive Ageing and best practice in Ireland in planning and delivering services to older people.

Objective: Older People

It is an objective of the Council:

OPO 1: To assess the suitability and demand for care facilities for the elderly as part of the review of Local Area Plans and to facilitate the use of appropriate sites within towns and villages for such uses.

11.9 Local Development / Community Groups

The Council recognises the important role played by local development / community groups in the overall development of the county and will continue to support these groups in the development of facilities through the reservation of suitable land and the provision of funding where available and appropriate.

As part of Local Government Reform, the Local Community Development Committee (LCDC) replaced the former County Development Boards in 2014. Its role is to coordinate and implement a coherent and integrated approach to local and community development. The LCDC brings together local authority members and officials, representatives from state agencies, the Local Development Company, and the Public Participation Network.

In addition to the LCDC, the Integrated Services Programme (ISP) is operational as a pilot scheme in County Kildare. The ISP identifies needs in targeted towns with state agencies, voluntary sector organisations, local businesses and community leaders. A number of the priorities identified require planning support.

Examples to-date include the Hive youth facility in Kildare Town and the integrated development plan for the Bawnogues in Kilcock. This County Development Plan will support the ISP in delivering its priorities.

Policy: Local Development/Community Groups

It is the policy of the Council:

LDG 1: To continue to co-operate with statutory bodies, in particular the Local Community Development Committee (LCDC) and other agencies including the voluntary sector, residents, business and environment groups to counter disadvantage and social exclusion, to secure improvements in the quality of community facilities and to promote equality of access to public and social services for all members of the community

11.10 Arts and Culture in the Community

(Continue to) Make Inroads: An Arts Development Plan for Kildare County Council 2012-2016 outlines a framework for arts development in the county. The plan recognises Kildare as a county in transition, on the border of Dublin city. The cultural and physical landscape of North Kildare is changing with the increase in population and new communities. At the same time, however, many parts of the county remain rural and isolated. The plan is interactive, flexible and responsive to the citizens of County Kildare. Strategic objectives for the delivery of key developments are set out. Kildare County Council regards the partnership approach set out in *(Continue to) Make Inroads* as fundamental for sustainable arts development.

Policies: Arts and Culture in the Community

It is the policy of the Council:

- AC 1: To develop and improve the physical infrastructure of cultural facilities countywide.
- AC 2: To ensure that all arts and cultural facilities in the ownership and management of the Council are accessible to the wider community and to promote the role of these facilities as focal points for the community.

Objectives: Arts and Culture in the Community

- ACO 1: To continue the physical enhancement programme of arts spaces in libraries, including visual arts and a gallery performance and workshop facilities.
- ACO 2: To support the existing Heritage Centres by the promotion of further heritage services within the county.
- ACO 3: To develop Kildare town as a tourism centre within the county and seek the development of a museum or a cluster of museums featuring the heritage and attractions of the town including natural heritage, history, the equine industry and the Defence Forces.
- ACO 4: To support the provision of a performing arts space in North Kildare.
- ACO 5: To support the delivery of the strategic objectives set out in “(Continue to) Make Inroads: An Arts Development Plan for Kildare Local Authorities 2012 – 2016” (and any future Plan) in delivering sustainable arts development in the county.
- ACO 6: To promote and support Kildare as a film destination and to support the emerging film industry within Kildare by building on the progress to date to attract and develop film across Kildare and identifying potential suitable sites for Film studios in Kildare.
- ACO 7: To support the development of Athy Heritage and Museum, including the Shackleton exhibition and incorporating the potential of the Dominican site and Library and Community Arts centre, as a unique cluster of Arts, Culture and Heritage in the south of the county.
- ACO 8: To support and promote additional cultural and arts spaces throughout Kildare

11.11 Library Services

Library services, arts service and cultural facilities all play an important role in helping communities in Kildare to become better places to live, where people feel connected and part of the broader community. Kildare County Council has a network of 15 branch libraries throughout the county. There is also a Mobile Library service, a Local Studies (Kildare Collections and Research Service) with a genealogy service and the county archives. Kildare's public libraries are being re-imagined as facilities for community, arts, and cultural activities.

This is a particular focus of the policy document prepared by the Department of the Environment, Community and Local Government entitled *The Public Library as a Catalyst for Economic, Social, and Cultural Development – a strategy for Public Libraries 2013-2017*. Reflecting this, *Ideas Realised: Spreading the Word* (The Kildare County Council Library Services Development Plan 2015 – 2019) charts the future direction of Kildare's library service through strategies and actions that take cognisance of the changing technological, economic and social profile of county.

Policies: Library Services

It is the policy of the Council:

- LS 1: To support the delivery of libraries, arts and cultural facilities and services across communities in Kildare, particularly those that have grown rapidly.
- LS 2: To provide and improve access to library services and provide an integrated approach to the delivery of library, arts, genealogy, archives and local studies services.

Objectives: Library Services

It is an objective of the Council:

- LBO 1: To improve library provision and services to all settlements/areas in which population and/or demands have increased, subject to the availability of resources and finance
- LBO 2: To support the development of the county's library services and the implementation of the objectives and actions set out in the Kildare Library Service Plan 2015-2019 (and any future

Plan) in delivering educational, cultural, training and learning centres across the county.

- LBO 3: To provide and improve access for the disabled in both proposed and existing library accommodation.

11.12 Educational Facilities

Strong educational attainment is an essential platform to develop and maintain thriving communities. While educational progression is general high across the county, localised factors associated with educational disadvantage exist across Kildare. The rapid population growth experienced in the Kildare has also impacted on the service delivery, with the county having the second highest pupil/teacher ratio of primary schools in the state.

At central government level, *Better Outcomes, Brighter Futures: The National Policy Framework for Children & Young People 2014-2020*, published by the Department of Children and Youth Affairs (2014), sets objectives to increase the numbers of children and young people "engaged in learning and achieving in education" and being part of "positive networks of friends, family and community". In supporting these outcomes, local authorities will increasingly need to participate in a wider multi-agency effort to build on existing good practice around clustering of schools to enable better access to educational supports, particularly for children with special educational needs, and to position these cluster arrangements to encourage greater connections between schools and community and State services.

An emphasis on forward planning is required to ensure that all children can avail of their education as locally as possible. The Guidelines on Sustainable Residential Development in Urban Areas, DEHLG (2009), highlight the importance of schools and their provision in tandem with residential development. The Department of Education and Skills is responsible for the delivery of educational facilities and services. *The Provision of Schools and the Planning System, a Code of Practice for Planning Authorities*, published jointly by the Department of Education and Science and the Department of Environment Heritage and Local Government, sets out the best practice approach that should be followed in facilitating the timely and cost effective roll out of school facilities.

Kildare is fortunate in that it is one of only five counties in the State to have a university. Maynooth University is

Ireland's fastest-growing university with 11,200 students registered in 2015, having more than doubled in size since 1999. It is projected that the number of students attending the University will increase to 13,000 by 2020. The University acts as a leading centre for international, national and local "lifelong learning and development" and is of both social and economic importance to the development of the county and the region.

Policies: Educational Facilities

It is the policy of the Council:

- EF 1: To work in conjunction with the relevant education authorities to promote and support the provision of primary and post-primary schools in the county and to support the Department of Education and Skills School Building Programme by planning for future schools based on forecast need.
- EF 2: To promote, in conjunction with the relevant authorities, the provision of improved third level facilities within the county.
- EF 3: Establish local centres of education and training excellence across Kildare to engage people to up-skill, train and re-train to fit employer needs and employment growth areas (LECP Action 6.2.1).
- EF 4: To work in conjunction with the relevant education authorities to promote the provision for after-school care and community use of school buildings / facilities, by the incorporation of design specifications appropriate to such use in any new schools programme and in existing school expansions or upgrades.

Objectives: Educational Facilities

It is an objective of the Council:

- EFO 1: To co-operate with the Department of Education and Skills, the Kildare Wicklow Education and Training Board (KWETB) and School Management Boards in the identification of appropriate sites for school facilities and in accordance with the proper planning and sustainable development.

EFO 2: To engage with the Department of Education and Skills to develop a clear analysis of projected school demand across all age cohorts, in order to plan appropriately for the expansion and development of new schools within the county

EFO 3: To support the development of Maynooth University as a leading centre for international, national and local "lifelong learning and development".

EFO 4: To promote the clustering of education-related services and facilities proximate to existing third-level facilities.

EFO 5: To explore the potential for a dedicated technical college within the county.

EFO 6: To promote links between Maynooth University and other education and training facilities in the county.

EFO 7: To promote the clustering of educational facilities and ensure that new schools are located and designed so as to facilitate walking and cycling. The transport network in the vicinity of schools should also seek to facilitate the safe movement of pedestrians and cyclists.

11.13 Childcare Facilities

The provision of childcare facilities, in its various forms, is recognised as a key piece of social infrastructure required to enable people to participate more fully in society.

The population of county Kildare has the youngest age profile of any county in the State. It is therefore essential that the infrastructure, services and supports required to enable children and young people to reach their full potential are in place and easily accessible. Central to this is the provision of sufficient childcare and early education facilities at community level.

Kildare County Council is working with Kildare Childcare Committee to improve the quality, provision and affordability of childcare in the county. The *Kildare County Childcare Committee Strategic Plan 2007-2010* sets out key objectives with the aim of delivering quality childcare and educational services centred on the needs of the child. The Council will have regard to the criteria specified in the *Childcare Facilities Guidelines for*

Planning Authorities, DEHLG (2001), regarding the provision of such facilities, together with the requirements of Chapter 17, Development Management Standards.

The provision of childcare facilities will be encouraged at the following locations:

- Business Parks and major employment centres;
- Neighbourhood and district retail centres;
- Large scale retail developments;
- In, or in the vicinity of, schools and major educational facilities;
- In, or adjacent to, community centres and facilities;
- Adjacent to public transport nodes; and
- Within new and existing residential developments.

Policies: Childcare and Pre-School Facilities

It is the policy of the Council:

CPF 1: To work with national (e.g. TUSLA) and local agencies (e.g. Kildare Childcare Committee) to improve the quality, provision and affordability of childcare in the county.

CPF 2: To facilitate and encourage the provision of childcare facilities, including community crèche facilities, of an appropriate type and scale, at appropriate locations throughout the county.

Objectives: Childcare and Pre-School Facilities

It is an objective of the Council:

CPFO 1: To ensure the provision of childcare facilities in accordance with the Childcare Facilities: Guidelines for Planning Authorities (DEHLG) and the Child Care (Pre-School Services) Regulations 1996 and 1997, 'Ready, Steady, Play! A National Play Policy' (2004) and any other relevant statutory guidelines which may issue during the period of this Plan.

CPFO2: To facilitate and encourage the provision of childcare facilities, including community crèche facilities, of an appropriate type and scale, at appropriate locations throughout the county.

CPFO 3: To work with national and local agencies to develop childcare policy and initiatives which achieve a range of viable childcare options and to work towards a standard of excellence for the county.

CPFO 4: To work with Kildare County Childcare Committee in delivering high quality accessible childcare at community level.

CPFO 5: To ensure that there is a planned approach to economic and community development that takes account of the need for high quality accessible childcare.

CPFO 6: To assess, in conjunction with the Kildare County Childcare Committee, the continuing needs around childcare and related facilities and review progress on provision during the two year progress report of this Plan.

11.14 Health Services

Access to health services is very challenged in Kildare. There are variations in terms of the level of GP services across the county, with Kilcock and Kildare Town having the lowest rates in the county. Naas General Hospital serves the catchment area of Kildare and West Wicklow. The hospital currently has 243 patient beds which include 18 day service beds. An important aspect of the hospital's role is the provision of a 24-hour Emergency Department. The hospital was granted planning permission in 2014 for an extension to accommodate additional day services and extended Oncology department.

A new direction for healthcare provision has been set out in national policy documents such as *Healthy Ireland; A Framework for Improved Health and Wellbeing 2013-2015*, the Mental Health Commission's *Quality Framework for Mental Health Services in Ireland* (2007), and the Department of Health's suicide reduction strategy, *Connecting for Life: Ireland's National Strategy to Reduce Suicide 2015-2020*.

The emerging emphasis in the delivery of health services is on a multi-agency approach to service provision. There is a growing emphasis on primary health care services delivered in community settings, with an expectation that local authorities will become increasingly involved in facilitating and enabling these services. Planning to participate in this multi-agency approach is an important strand in the County Development Plan.

Provision of public health care services for County Kildare is the responsibility of the Health Service Executive (HSE). The HSE is rebalancing its approach with a shift from secondary care to primary care provision. The primary care model has a stronger emphasis on working with communities and individuals to improve their health and well-being. Building on the National Health Strategy *Quality and Fairness- A Health System for You*, the primary care model aims to ensure everyone has ready access to a broad spectrum of care services through a local primary care team.

Several Primary Care Centres have been developed in the county in recent years. They will continue to be facilitated on suitably zoned lands and in close proximity to new and existing residential areas, to allow communities access to multidisciplinary health care in easily accessible locations throughout the county.

In new development areas, medical practices should be provided for at the planning and design stage, either within the town, district or local / neighbourhood centres or within housing areas, preferably in purpose built premises, the locations of which should have minimal impact on residential amenity.

Policies: Health Services

It is the policy of the Council:

- HS 1: To respond to current and future health needs to support healthy communities across the county and to facilitate and enable a multi-agency approach to service delivery in community settings.
- HS 2: To support and co-operate with promoters or operators of public and private health care facilities by facilitating and encouraging the provision of improved health care facilities in appropriate locations.
- HS 3: To facilitate the integration of appropriate healthcare facilities within new and existing communities.
- HS 4: To support the provision of 'one stop' primary care medical centres and GP practices, particularly along public transport routes and at locations easily accessible to members of the wider community.
- HS 5: To facilitate the further development of Naas General Hospital as an important and major centre for healthcare in the county.

Objectives: Health Services

It is an objective of the Council:

- HSO 1: To support the provision of after-care facilities for vulnerable groups (such as older people, people undergoing addiction treatment, people with disabilities, etc.) within appropriately located and designed Primary Health Centres, in order to improve social inclusion across the county.
- HSO 2: To support the increased provision of accessible and equitable primary care and mental health services at appropriate locations across the county.

HSO 3: To support the delivery of infrastructure, facilities and services that promote and support healthy communities across Kildare. This includes progress to establish primary care centres in Kilcock, Celbridge and Kildare Town and the provision of high quality amenity space that promotes healthy lifestyles.

HSO 4: To support the work of Kildare Sports Partnership and the Sport's National Governing Bodies to increase participation in sports and physical activity.

HSO 5: To support the implementation of Healthy Ireland Strategy and the Healthy Schools programme across Kildare.

11.15 Fire Services

The Council provides a Fire Service to the citizens of County Kildare, currently having six Fire Stations at Newbridge, Naas, Athy, Maynooth, Monasterevin and Leixlip. In addition the Fire Service headquarters service provides support to the stations as well as fire safety and emergency planning services. The Council will seek to ensure that this service is maintained and improved to meet the needs of all citizens in the county.

Policies: Fire Services

FS 1: To improve fire service provision where required to all settlements/areas in which population and/or demands have increased subject to the availability of resources and finance.

11.16 Places of Worship and Burial Grounds

The Council has responsibility in the provision of burial grounds including, as necessary, the acquisition of lands and the undertaking of any necessary works on these lands. Local Area Plans and Village Plans within this Plan will ensure that adequate land is reserved to accommodate such a use in accordance with the future needs of the county. A number of burial grounds may need to be extended and / or new sites identified over the period of this Plan.

The Council recognises the importance of places of worship and multi-faith centres in meeting the diverse religious and cultural needs of Kildare's citizens. Given the potential noise and traffic impacts associated with

the use of a building as a place of public worship or religious instruction, it is important that places of worship and associated uses are suitably located.

Policies: Places of Worship and Burial Grounds

It is the policy of the Council:

- BG 1: To protect the cultural heritage of historical burial grounds within the county and to encourage their management and maintenance in accordance with conservation principles.
- BG 2: To provide or assist in the provision of burial grounds and extensions to existing burial grounds at appropriate locations throughout the county.
- BG 3: To support and facilitate the development of places of worship and multi-faith facilities at appropriate locations, such as town and village centres.

Objectives: Burial Grounds

It is an objective of the Council:

- BGO 1: To facilitate the development of new or extended burial grounds and crematoria by reservation of land at suitable locations and provision of local authority burial grounds subject to appropriate safeguards with regard to environmental, noise and traffic impacts.
- BGO 2: To explore the feasibility of the provision of a district-type burial ground, including crematoria and a natural wood cemetery (subject to a site specific feasibility study), at two locations as follows;
 - (i) North-east of the county
 - (ii) Centre of the county
- BGO 3: To investigate the feasibility of developing lands adjacent to Bodinstown cemetery to facilitate an extension to the existing graveyard and to facilitate development of suitable facilities for visitors to Wolf Tone's grave.

11.17 Social, Community and Cultural Events

Annual social, community and cultural events, such as outdoor concerts and annual festivals have taken place in a number of locations throughout the county. The Council will continue to support such events in accordance with planning regulations and health and safety requirements. The locations for these events will take into account the needs of local residents including noise levels, traffic management and car parking arrangements, security, and liaison with Gardaí, health and safety issues and litter prevention.

Policies: Social, Community and Cultural Events

It is the policy of the Council:

SCC 1: To plan sustainable social, cultural and community facilities events across the county as a mechanism to promote and support community development, healthy lifestyles, training, education and recreational opportunities.

Objectives: Social, Community and Cultural Events

It is an objective of the Council:

SCCO 1: To support social, community and cultural events in the county, such as outdoor concerts and annual festivals, at appropriate locations and at an appropriate type and scale, in accordance with planning regulations and health and safety requirements.

Chapter 12

Architecture and Archaeological Heritage



Aim: To protect, conserve and manage the archaeological and architectural heritage of the county and to encourage sensitive sustainable development so as to ensure its survival and maintenance for future generations.

12.1 Background

In The urban and rural areas of County Kildare contain a wealth of architectural and archaeological heritage. This comprises country houses and demesnes, planned towns, vernacular structures, industrial heritage, ecclesiastical architecture and a considerable amount of features of interest including stone walls and street furniture.

Each stage of growth within the county has left a unique imprint on its built form and heritage. Much of the existing development in the county has its origins in the eighteenth and nineteenth centuries. During this time landlords planned urban settlements while concurrently building fine country houses e.g. Castletown and Carton.

The commencement of the Grand Canal in 1756 and the Royal Canal in 1789 helped sustain urban and industrial growth in eighteenth century Kildare. Industrial heritage plays a very important role in the county with canals, distilleries and forges making a strong contribution to the character of places. The advent of the railways added to the county's architectural heritage including structures of dramatic architecture e.g. the Barrow Bridge (c.1847) viaduct at Monasterevin.

Vernacular structures, such as thatched cottages and farmhouses, reflect how the majority of the population lived, and they form an integral part of the character of the county. Extensive architectural developments also took place during the 19th century underpinned by the military presence on the Curragh. Fine examples of Edwardian architecture survive from the 20th century, along with building and developments associated with Bord na Mona and Kildare County Council.

The county also has a rich heritage of gardens and designed landscapes associated with Demesnes. There was a great flourishing of garden design in the eighteenth and nineteenth centuries. The 'geometric' layouts were replaced by more natural layouts in the later period. This was also the period when many of our town squares and public gardens were developed.

Architectural and archaeological heritage is an intrinsic part of our heritage and it provides our society with an opportunity to learn about the past, reinforce our sense of place and to act as guardians for future generations.

12.2 Strategy

The strategy for the architectural and archaeological heritage of the county is as follows:

- Protect and conserve buildings, structures and sites of special architectural, historic, archaeological, artistic, cultural, scientific, social or technical interest.
- Protect and conserve the archaeological heritage of the county. The Council will favour the preservation in-situ of all sites, monuments and features of significant historical or archaeological interest in accordance with the recommendation of the Framework and Principles for the Protection of Archaeological Heritage (1999) or any superseding national policy.
- Protect and conserve areas that have particular environmental qualities that derive from their overall layout, design and character.
- Protect and conserve historic milestones, street furniture, and other significant features of interest wherever feasible.
- Encourage the rehabilitation, renovation and re-use of existing older buildings where appropriate.

12.3 National Policy

The unprecedented level of development over recent years has brought many changes to the built environment. As a result architectural and archaeological conservation has become an increasingly important element of landuse planning.

12.3.1 Architectural Heritage

The Convention for the Protection of the Architectural Heritage of Europe (The Granada Convention) was ratified by Ireland in 1997. Comprehensive and systematic legislative provisions for the protection of architectural heritage were introduced by the Planning and Development Act, 2000. It is a mandatory requirement for the Development Plan to include a Record of Protected Structures (RPS).

The Department of Arts, Heritage and the Gaeltacht (DAHG) Architectural Heritage Advisory Service (AHAS) has published *Architectural Heritage Protection, Guidelines for Planning Authorities (2011)* and *A Government Policy on Architecture 2009 – 2015*, which contain important policy and advice for the protection of architectural heritage. The DAHG is publishing on an ongoing basis ‘*The Advice Series*,’ which are illustrated booklets designed to guide those responsible for historic buildings on how best to repair and maintain their properties

A National Inventory of Architectural Heritage (NIAH) “Garden and Demesne Survey of Historic Designed Landscapes” is also being prepared by the DAHG. The objective of the NIAH survey of demesnes is to begin a process of understanding the extent of Ireland's historic gardens and designed landscapes.

The International Council on Monuments and Sites (ICOMOS) is a non-governmental organisation working to promote the application of theory, methodology and scientific techniques to the conservation of architectural and archaeological heritage. The charters and guidance from ICOMOS, <http://www.icomos.org/en/>, will inform the protection of built heritage of the county. These charters are reviewed and updated by ICOMOS.

12.3.2 Archaeological Heritage

The European Convention on the Protection of the Archaeological Heritage (Valetta, 1992) was ratified by Ireland in 1997. It relates to the protection of archaeological heritage and includes the setting and context of archaeological sites. *The Framework and Principles for the Protection of the Archaeological Heritage (1999)* published by the former Department of Heritage, Gaeltacht and the Islands outlines guiding policies for the protection of the archaeological heritage of Ireland. The *National Heritage Plan* and the *County Kildare Heritage Plan* also provide a clear and coherent strategy and framework for the protection and enhancement of heritage including archaeological heritage.

Archaeological heritage is legally protected from unauthorised damage or interference through powers and functions under the National Monuments Acts 1930-2004. Section 12 of the National Monuments (Amendments) Act 1994 made provision for the compilation of all recorded sites and features of historical and archaeological importance in the county into the Record of Monuments and Places (RMP) (Appendix 3).

A number of monuments are further protected by being in the ownership or guardianship of the State or the subject of preservation orders (National Monuments) and registration orders, see Tables 12.2-12.6. Works to or at these monuments require the consent of the Department of Arts, Heritage and the Gaeltacht (DAHG). The National Monuments Acts provide for the protection of all previously unknown archaeology that becomes known (e.g. through ground disturbance, fieldwork, or the discovery of sites underwater).

12.4 Protected Structures

The county has a wealth of structures of special architectural, historical, archaeological, artistic, cultural, scientific, social or technical interest. Such features are contained in the Record of Protected Structures.

A protected structure, unless otherwise stated, includes the exterior and interior of the structure, the land lying within the curtilage of the structure and any other structure lying within the curtilage. The protection also extends to any features specified as being in the attendant grounds. The RPS is a live register and additions to and deletions from it can be made as a result of the review of the County Development Plan under section 12 and outside it under section 55 of the Planning and Development Act 2000 as amended. The Record of Protected Structures (RPS) for County Kildare is set out in Appendix 3 of this Plan. This includes the RPS for Naas and Athy as the County Development Plan will replace the Naas and Athy Town Development Plans when adopted, as a result of the dissolution of the Town Councils. A number of additions and deletions to the RPS are proposed. See Appendix 3 Table A3.1 to A3.7 for details.

The placing of a structure on the RPS seeks to ensure that the character of the structure is maintained and any changes or alterations to it are carried out in such a way as to retain and enhance this character. Works to a protected structure, that would, materially affect the character of the structure, require planning permission.

It is important to note that not all works to a Protected Structure will constitute material alterations. Under Section 57 of the Planning and Development Act, 2000 as amended, owners / occupiers may request a declaration from the Planning Authority as to the type of works, which it considers, would or would not materially affect the character of the structure.

2.4.1 Protected Structures Policies

It is the policy of the Council:

- PS 1: To conserve and protect buildings, structures and sites contained on the Record of Protected Structures of special architectural, historic, archaeological, artistic, cultural, scientific, social or technical interest.
- PS 2: To protect the curtilage of protected structures or proposed protected structures and to refuse planning permission for inappropriate development within the curtilage or attendant grounds of a protected structure which would adversely impact on the special character of the protected structure including cause loss of or damage to the special character of the protected structure and loss of or damage to, any structures of architectural heritage value within the curtilage of the protected structure. Any proposed development within the curtilage and/or attendant grounds must demonstrate that it is part of an overall strategy for the future conservation of the entire built heritage complex and contributes positively to that aim.
- PS 3: To require that new works will not obscure views of principal elevations of protected structures.
- PS 4: To support the re-development of Clongowes Wood College to ensure the continued and enhanced educational use of this protected structure. Any proposed development within the curtilage and/or attendant grounds must demonstrate that it is part of an overall strategy for the future conservation of the entire complex including the structures, demesne and/or attendant grounds.
- PS 5: To maintain the views from Castletown House to the River Liffey and to maintain views along paths within the curtilage of the House.
- PS 6: To maintain the views to and from Carton House and within Carton Demesne.
- PS 7: To promote best practice and the use of skilled specialist practitioners in the conservation of, and any works to, protected structures. Method statements should make reference to the DAHG *Advice Series* on how best to repair and maintain historic buildings. As outlined in the DAHG's Architectural Heritage Protection

Guidelines a method statement is a useful tool to explain the rationale for the phasing of works. The statement could summarise the principal impacts on the character and special interest of the structure or site and describe how it is proposed to minimise these impacts. It may also describe how the works have been designed or specified to have regard to the character of the architectural heritage.

- PS 8: To encourage high quality design in relation to planning applications that are made for the construction of extensions or new buildings affecting protected structures or older buildings of architectural merit not included in the RPS.
- PS 9: To favourably consider the change of use of any structure included on the Record of Protected Structures provided such a change of use does not adversely impact on its intrinsic character.
- PS 10: To actively encourage uses that are compatible with the character of protected structures. In certain cases, the Planning Authority may relax site zoning restrictions / development standards in order to secure the preservation and restoration of the structure.
- PS 11: To promote the maintenance and appropriate reuse of buildings of architectural, cultural, historic and aesthetic merit which make a positive contribution to the character, appearance and quality of the streetscape or landscape and the sustainable development of the county. Any necessary works should be carried out in accordance with best conservation practice.
- PS 12: To promote the retention of original or early building fabric including timber sash windows, stonework, brickwork, joinery, render and slate. Likewise the Council will encourage the re-instatement of historically correct traditional features.
- PS 13: To retain where practicable a protected structure which has been damaged by fire, and to retain those elements of that structure that have survived (either in whole or in part) and that contribute to its special interest.
- PS 14: To refuse planning permission for the demolition of any protected structure unless the Council is satisfied that exceptional

circumstances exist. The demolition of a protected structure with the retention of its façade will likewise not generally be permitted.

- PS 15: To require an architectural heritage assessment report, as described in Appendix B of DAHG *Architectural Heritage Protection, Guidelines for Planning Authorities, 2011*, in all applications involving a protected structure.
- PS 16: To protect and retain important elements of the built heritage including historic gardens, stone walls, landscapes and demesnes, and curtilage features.
- PS 17: To encourage appropriate change of use and reuse of industrial buildings, provided such a change does not seriously impact on the intrinsic character of the structure and that all works are carried out in accordance with best conservation practice.
- PS 18: To require where appropriate that a Conservation Plan is prepared in accordance with DAHG Guidelines and conservation best practice to inform proposed visual or physical impacts on a Protected Structure, its curtilage, demesne and setting.
- PS 19: To have regard where appropriate to DAHG Guidelines and conservation best practice in assessing the significance and conservation of a Protected Structure its curtilage, demesne and setting.
- PS 20: To have regard where appropriate to DAHG Guidelines and conservation best practice in assessing the impact of development on a Protected Structure its curtilage, demesne and setting.

12.4.2 Protected Structure Objectives

It is an objective of the Council:

- PSO 1: To review and amend on an ongoing basis the Record of Protected Structures and make additions, deletions and corrections as appropriate over the period of this Plan. See the RPS in Appendix 3 Table A3.1 to A3.5 for the structures formerly on the Naas and Athy Records of Protected Structures),
- PSO 2: To prepare a Buildings at Risk Register and to prevent the endangerment of protected structures, historic or vernacular buildings.
- PSO 3: To prepare a Local Area Plan for Celbridge (including Castletown Demesne) in conjunction with relevant bodies to protect the views as outlined in objective PS O4 and Map 12.13.
- PSO 4: To protect the views at Castletown House
- Axial views between the Castletown House and Conolly's Folly;
 - Views between Castletown House and the Wonderful Barn;
 - -Views from the House to the river and across the back parterre;
 - Views across the river and to the linked demesnes of Donaghcumper and St. Wolstans
 - Views from the main avenue to the river towards Castletown, and up and down the river to Celbridge and New Bridges.
- PSO 5: To preserve the views to and from Carton House within the Demesne walls, as outlined in Map 12.12.
- PSO 6: To ensure that in the event of a planning application being granted for development within the curtilage of a protected structure, the proposed works to the protected structure should occur in the first phase of the development to prevent endangerment, abandonment and dereliction of the structure.
- PSO 7: To safeguard the amenities of Castletown including the main avenue, Donaghcumper, St Wolstans and River Liffey environs as shown on Map 12.13.
- PSO 8: To carry out an audit and assess the condition of all protected structures within the Council's

ownership and devise a management plan for these structures.

12.4.3 Architectural Conservation Objectives (ACO)

It is an objective of the Council:

- ACO 1: To carry out field surveys of Industrial Architectural and Archaeological types in the county and make recommendations for their protection.
- ACO 2: To co-operate with Waterways Ireland in the management, maintenance and enhancement of the Royal Canal and Grand Canal and associated structures/features.
- ACO 3: To carry out an audit of all historic rail and road bridges and disused railway lines in Kildare and liaise with Iarnród Eireann and the TII regarding same.
- ACO 4: To carry out a pilot study on the sympathetic reuse of a Protected Structures/ or groups of buildings in an Architectural Conservation Area (ACA) to address high quality residential reuse in historic urban cores of towns and villages.

12.5 Country Houses and Demesnes

County Kildare boasts a large number of Country Houses and demesnes where the grounds and settings constitute an intrinsic element of their character. Two of the most notable houses in the county and in Ireland are Castletown House in Celbridge and Carton House in Maynooth, both of which are accessible to the public.

Piecemeal development of demesnes can be detrimental to the historical and architectural importance of the demesne and country house. It is an objective of the Council to prohibit development in gardens or landscapes which are deemed to be an important part of the setting of a protected structure or where they contribute to the character of an Architectural Conservation Area.

12.5.1 Country Houses and Demesnes Policies

It is the policy of the Council:

- CH1: To promote appreciation of the landscape and historical importance of traditional and historic gardens, demesnes and parks within Kildare in general and particularly where they constitute an important setting to a protected structure.
- CH 2: To have regard to the historic gardens and designed landscape sites in County Kildare identified in the National Inventory of Architectural Heritage.
- CH 3: To encourage conservation, renewal and improvement which enhances the character and the setting of parks, gardens, and demesnes of historic interest within the county
- CH 4: To cooperate with owners in the protection, promotion and enhancement of heritage gardens and parks in the county, to support public awareness, enjoyment of and access to these sites and to seek the cooperation and assistance of other interested parties, including Government Departments and state agencies, in this regard.
- CH 5: To have regard to “Guidance Notes for the Appraisal of Historic Gardens, Demesnes, Estates and their Settings” published by Cork County Council 2006, in the appraisal and

description of historic designed landscapes, demesnes and gardens.

- CH 6: To designate Architectural Conservation Areas where considered appropriate, to preserve the character of a designed landscape.
- CH 7: To preserve, protect and where necessary encourage the use of, heritage/ traditional varieties of plants and trees that form part of the local/ regional biodiversity resource and that contribute to local identity.
- CH 8: To require where appropriate that a Conservation Plan is, prepared in accordance with DAHG Guidelines and Conservation best practice to inform proposed visual or physical impacts on a demesne, designed landscape or a park.
- CH 9: To require that planning applications take into consideration the impacts of the development on their landscapes and demonstrate that the development proposal has been designed to take account of the heritage resource of the landscape.

12.5.2 Country House and Demesne Objectives

It is an objective of the Council:

- CHO 1: To assess the demesnes and historic designed landscapes within Kildare and promote the conservation of their essential character, both built and natural, while allowing for appropriate re-use.
- CHO 2: To carry out a pilot study to protect and enhance the amenity value of significant demesnes in the county.

12.6 Vernacular Architecture

Vernacular Architecture is generally classified as the homes and workplaces of the general population built by local people using local materials. This is in contrast to formal architecture, such as the grand estate houses of the gentry, churches and public buildings, which were often designed by architects or engineers. The majority of vernacular buildings are domestic dwellings. Examples of other structures that may fall into this category include shops, outbuildings, mills, limekilns, farmsteads, forges, gates and gate piers.

This architecture was once commonplace but is becoming increasingly rare. The loss of thatched cottages in the county is increasing and every effort will be made by the Council to encourage and facilitate the survival of the remaining examples. The Council through *its Heritage Plan* carried out a survey of thatched cottages in 2005. The survey revealed that the number of thatched cottages decreased from 92 in 1987 to 55 in 2005.

The traditional farm complexes and historic agricultural buildings of Kildare are also under increasing threat as they are seen to be no longer economically viable as part of the modern farm. Often these farm buildings are located on the site of an inhabited main house or active farm but have become redundant and left derelict. Generally these structures are of mud-wall or rubble stone construction with external lime renders. In some cases, agricultural outbuildings belong to large estates and are of fine cut stone, with excellent detailing of features. The Council will encourage the appropriate re-use of these structures rather than their replacement or dereliction. Reference in this regard should be made to *Reusing Farm Buildings, A Kildare Perspective (2007)* published by Kildare County Council.

Other types of vernacular architecture under increasing pressure for demolition and alteration are historic shop and pub fronts.

The loss of vernacular architecture is seen not only in the loss of whole buildings but also in the gradual attrition of details such as the replacement of roof coverings and windows with modern materials, removal of external render, inappropriate re-pointing and the addition of inappropriate extensions. Alterations to individual buildings can have a significant and cumulative effect on streetscapes and landscapes. By the very nature of vernacular architectural heritage, it is normally the case that they are the most sustainable forms of construction, built with local materials in a style responding to local

conditions, with a low energy use. Many of our surviving examples of vernacular architecture are homes and places of work, which by definition need to evolve with a changing society to facilitate ongoing occupancy and survival. Any such changes need to be sympathetic to the special features and character of the building.

12.6.1 Vernacular Architecture Policies

It is the policy of the Council:

- VA 1: To encourage the protection, retention, appreciation and appropriate revitalisation of the vernacular heritage of the county.
- VA 2: To resist the demolition of vernacular architecture, in particular thatched cottages and farmhouses and to encourage their sensitive reuse having regard to the intrinsic character of the structure.
- VA 3: To have regard to guidance in “*The Thatched Houses of Kildare*” and “*Reusing Farm Buildings, A Kildare Perspective*” published by Kildare County Council in assessing planning applications relating to thatched cottages and traditional farm buildings.
- VA 4: To preserve the character and setting (e.g. gates and gate piers, courtyards etc.) of vernacular buildings where deemed appropriate by the planning authority.
- VA 5: To protect (through the use of ACAs, the RPS and in the normal course of development management) vernacular buildings where they contribute to the character of areas and/or where they are rare examples of a structure type.
- VA 6: To ensure that both new build, and extensions to vernacular buildings are of an appropriate design and do not detract from the building’s character.
- VA 7: To seek the repair and retention of traditional timber and/or rendered shop fronts and pub fronts, including those that may not be protected structures.
- VA8 To have regard, where appropriate, to guidance in the DAHG Guidelines and conservation best practice in assessing proposed interventions and planning applications relating to vernacular structures, traditional farmhouses, their curtilage, out buildings and settings.

It is the objective of the council:

VAO 1: To identify and retain good examples of historic street furniture in situ e.g. cast-iron postboxes, water pumps, signage, street lighting, kerbing and traditional road and street surface coverings.

VAO 2: To develop and publish guidelines on the conservation and appropriate reuse of Local Authority Cottages and similar vernacular structures.

12.7 Architectural Conservation Areas

The Planning and Development Act 2000, as amended, provides that all Development Plans must now include objectives for preserving the character of Architectural Conservation Areas (ACAs).

An ACA is a place, area, groups of structures or townscape of special architectural, historical, archaeological, artistic, cultural, scientific, social or technical interest, or which contribute to the appreciation of protected structures, and whose character it is an objective of a development plan to preserve. In these areas the protection of the architectural heritage is best achieved by controlling and guiding change on a wider scale than the individual structure, in order to retain the overall architectural or historic character of an area.

Kildare Town has a defined boundary, an Urban Character Statement and policies to protect the character of the ACA (Maps 12.9). Boundaries for Architectural Conservation Areas have been defined for Athy, Ballitore, Kilcock, Leixlip, Maynooth, Monasterevin, Naas, Moone, Prosperous and Rathangan (Maps 12.1-12.10 refer).

New development within these areas will only be granted planning permission if it can be demonstrated that it will not harm the character or appearance of the area. ACAs provide an opportunity to build upon an existing character by establishing a high standard of urban design. A distinctive sense of place can be created through street lighting, street furniture, paving, signage, and by encouraging best conservation practice in the repair and maintenance of historic buildings, and also by insisting on high design standards for new developments.

12.7.1 Architectural Conservation Areas (ACAs) Policies

It is the policy of the Council:

ACA 1: To investigate the designation of further ACAs at appropriate locations throughout the county including Celbridge, Johnstown, Ballymore Eustace, Kilcullen, Brannockstown, Rathmore, Clane and Newbridge.

ACA 2: To ensure that any development, modifications, alterations, or extensions within an ACA are sited and designed appropriately, and are not detrimental to the character of the structure or to its setting or the general character of the ACA and are in keeping with any Architectural Conservation Area Statement of Character Guidance Documents prepared for the relevant ACA.

ACA 3: To have regard to DAHG Guidelines and conservation best practice in assessing the significance of a historic town or urban area and the formulation of an ACA or in assessing development proposals relating to an ACA.

ACA 4: To require where appropriate that a Conservation Plan is prepared in accordance with DAHG Guidelines and conservation best practice to inform proposed visual or physical impacts on an ACA.

ACA 5: To have regard to “Guidelines for the management and development of Architectural Conservation Areas” published by Cork County Council (2006) for development with ACA’s.

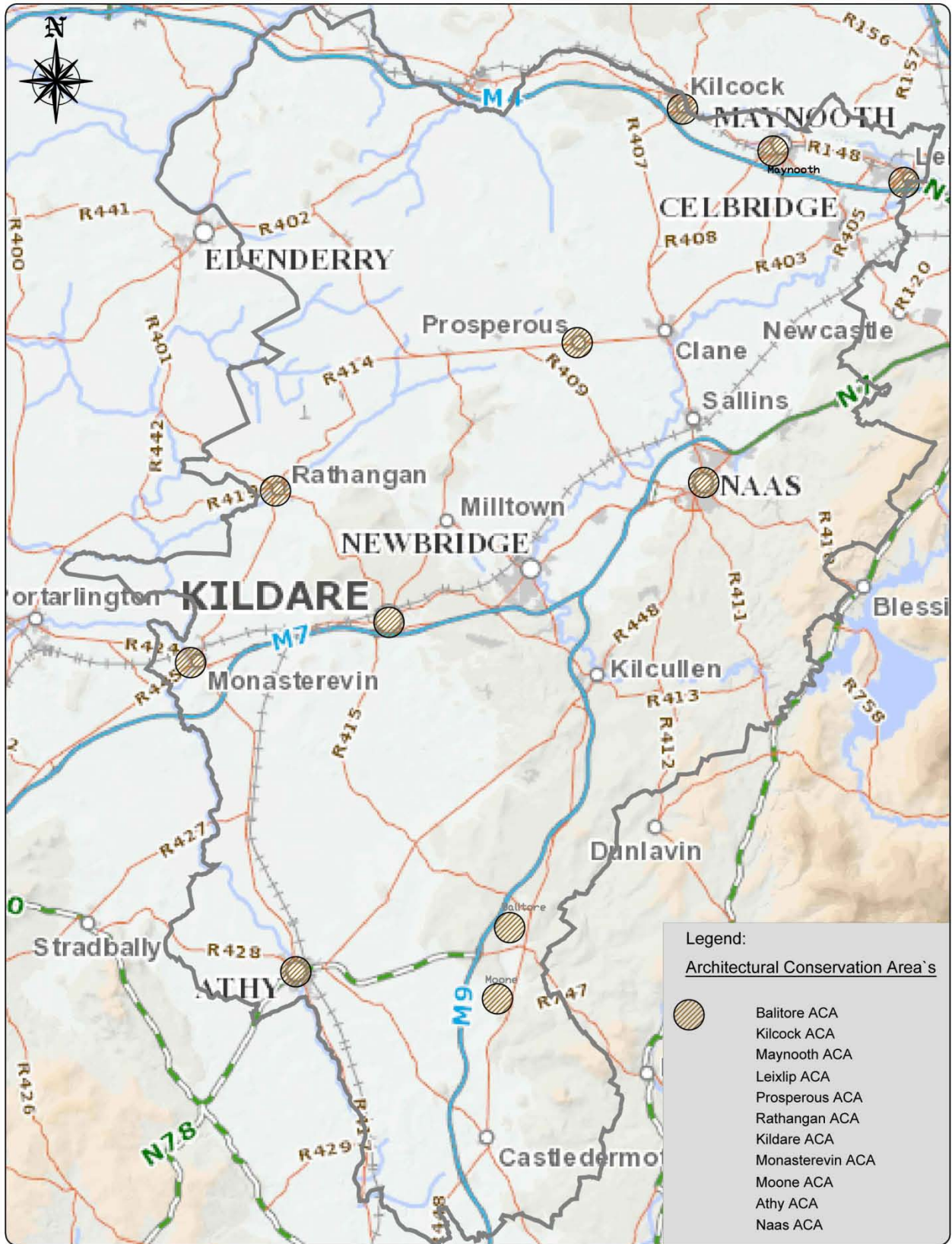
12.7.2 Architectural Conservation Areas (ACAs) Objectives

It is an objective of the Council:

ACAO 1: To prepare “Guidelines for the Management and Development of ACAs” identified in this plan.

ACAO 2: To prepare a character statement appraisal and area specific policy for each ACA to include Athy, Ballitore, Kilcock, Leixlip, Maynooth, Monasterevin, Moone, Naas, Prosperous, Rathangan, Celbridge, Johnstown, Ballymore Eustace, Kilcullen, Brannockstown, Rathmore, Clane and Newbridge and to preserve, protect and enhance the character of these areas.

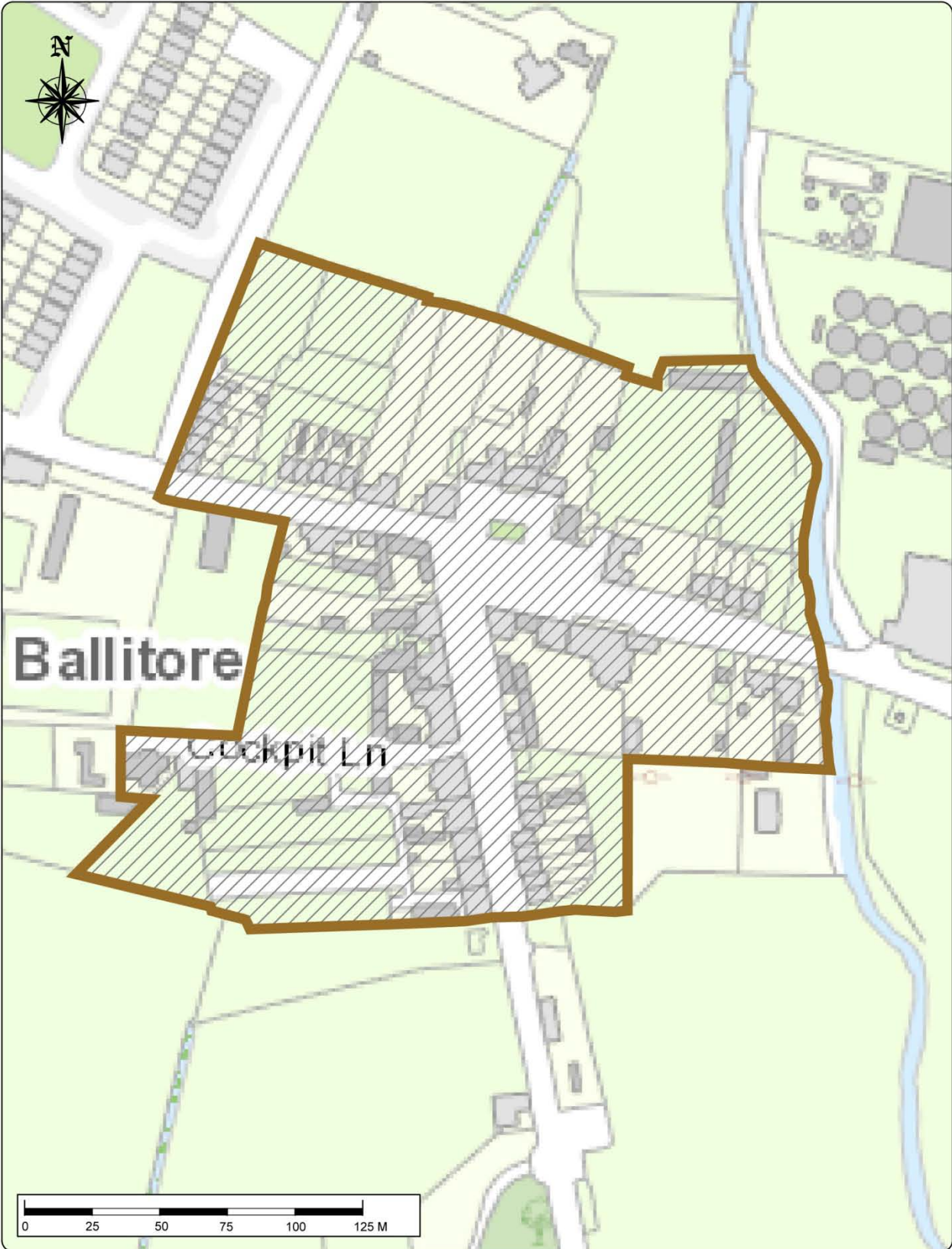
ACAO 3: To carry out a pilot study on developing a proactive and dynamic framework for ACAs for the physical and economic enhancement of the built heritage character of a town/village.





 Kildare County Council
 Planning, Community &
 Culture Department,
 Áras Chill Dara, Devoy
 Park,
 Naas, Co Kildare.

Draft County Development Plan
 2017 - 2023
**Architectural Conservation
 Area Map**

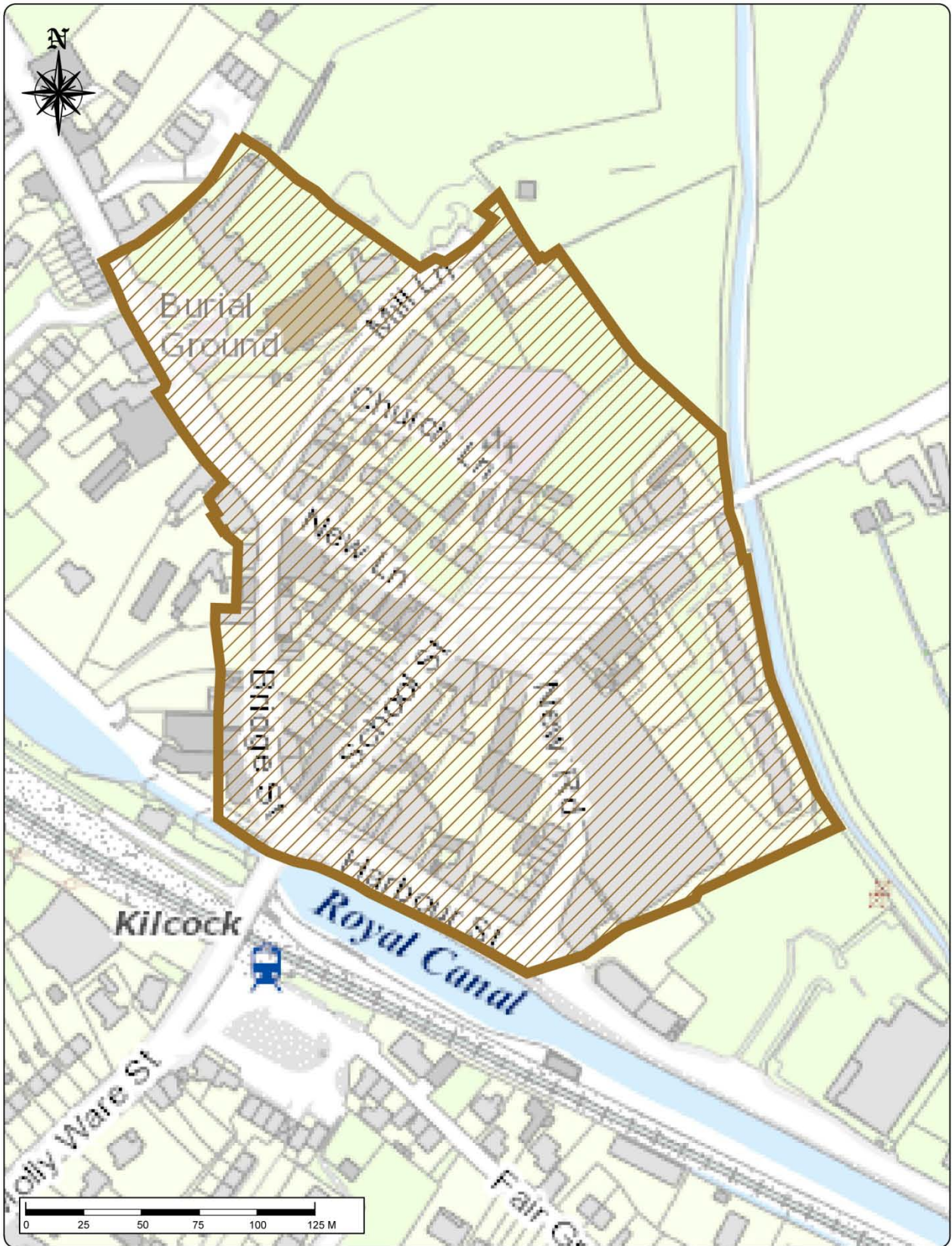
Scale: N.T.S.	Map Ref: V1-12.0
Date: May 2016	Drawing No.: 200/09/791
<small> Ordnance Survey Ireland. All rights reserved. Licence No.: 2009/26/CCMA (Kildare County Council) </small>	Drawn By: DMcN




 Kildare County Council
 Planning, Community &
 Culture Department,
 Áras Chill Dara, Devoy
 Park,
 Naas, Co Kildare.

Draft County Development Plan
 2017 - 2023
Ballitore
 Architectural Conservation Area

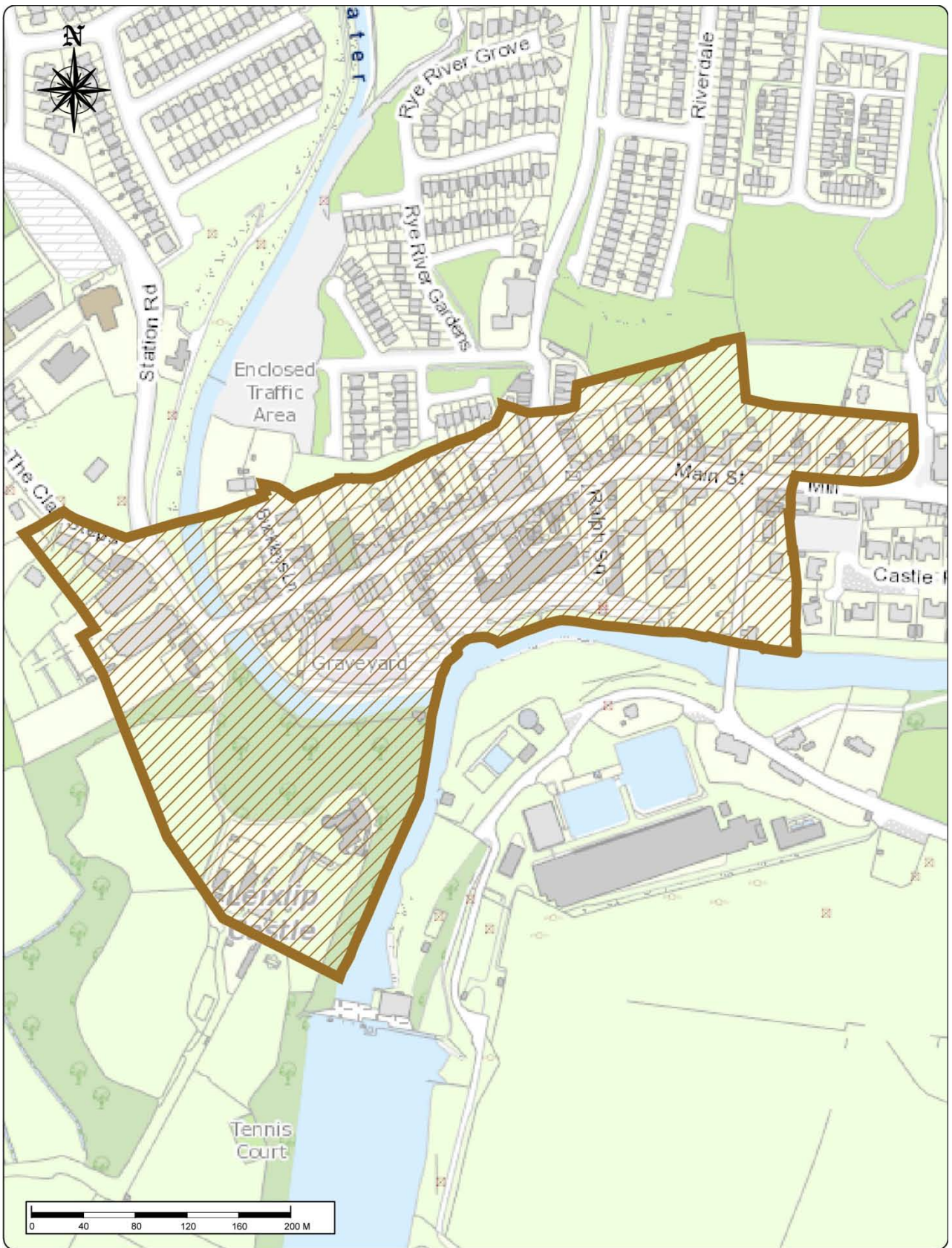

Scale: N.T.S.	Map Ref.: V1-12.1
Date: May 2016	Drawing No.: 200/15/781
<small>© Ordnance Survey Ireland. All rights reserved. Licence No.: 2009/26/CCMA (Kildare County Council)</small>	Drawn by: DMcN.
This drawing is to be read in conjunction with the written statement	




 Kildare County Council
 Planning, Community &
 Culture Department,
 Áras Chill Dara, Devoy
 Park,
 Naas, Co Kildare.

Draft County Development Plan
 2017 - 2023
Kilcock
 Architectural Conservation Area

Scale: N.T.S.	Map Ref.: V1-12.2
Date: May 2016	Drawing No.: 200/15/782
<small>© Ordnance Survey Ireland. All rights reserved. Licence No. 2009/25/CCMA (Kildare County Council)</small>	Drawn by: DMcN.
This drawing is to be read in conjunction with the written statement	

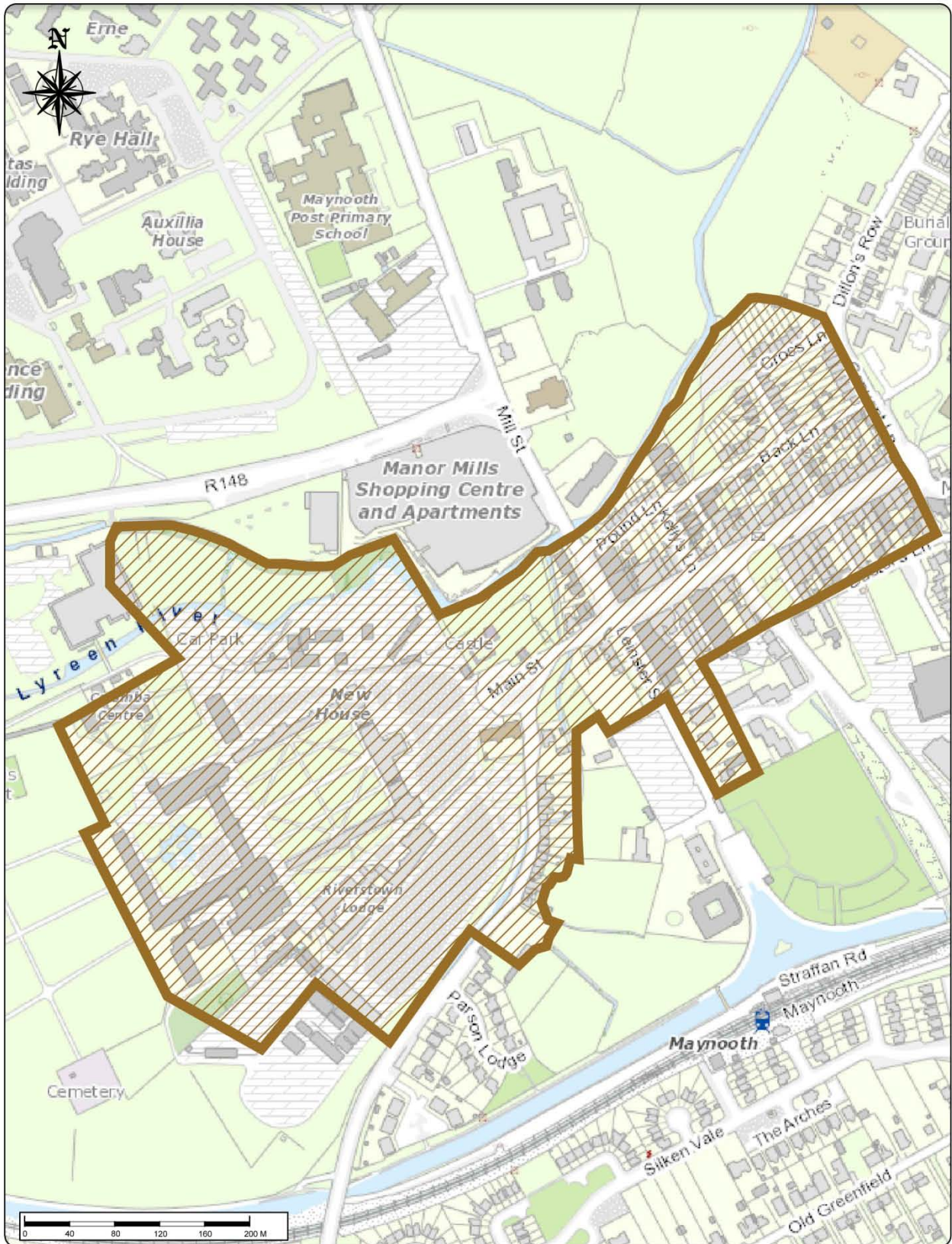
Kildare County Council
 Planning, Community &
 Culture Department,
 Áras Chill Dara, Devoy
 Park,
 Naas, Co Kildare.


Draft County Development Plan
 2017 - 2023

Leixlip

 Architectural Conservation Area

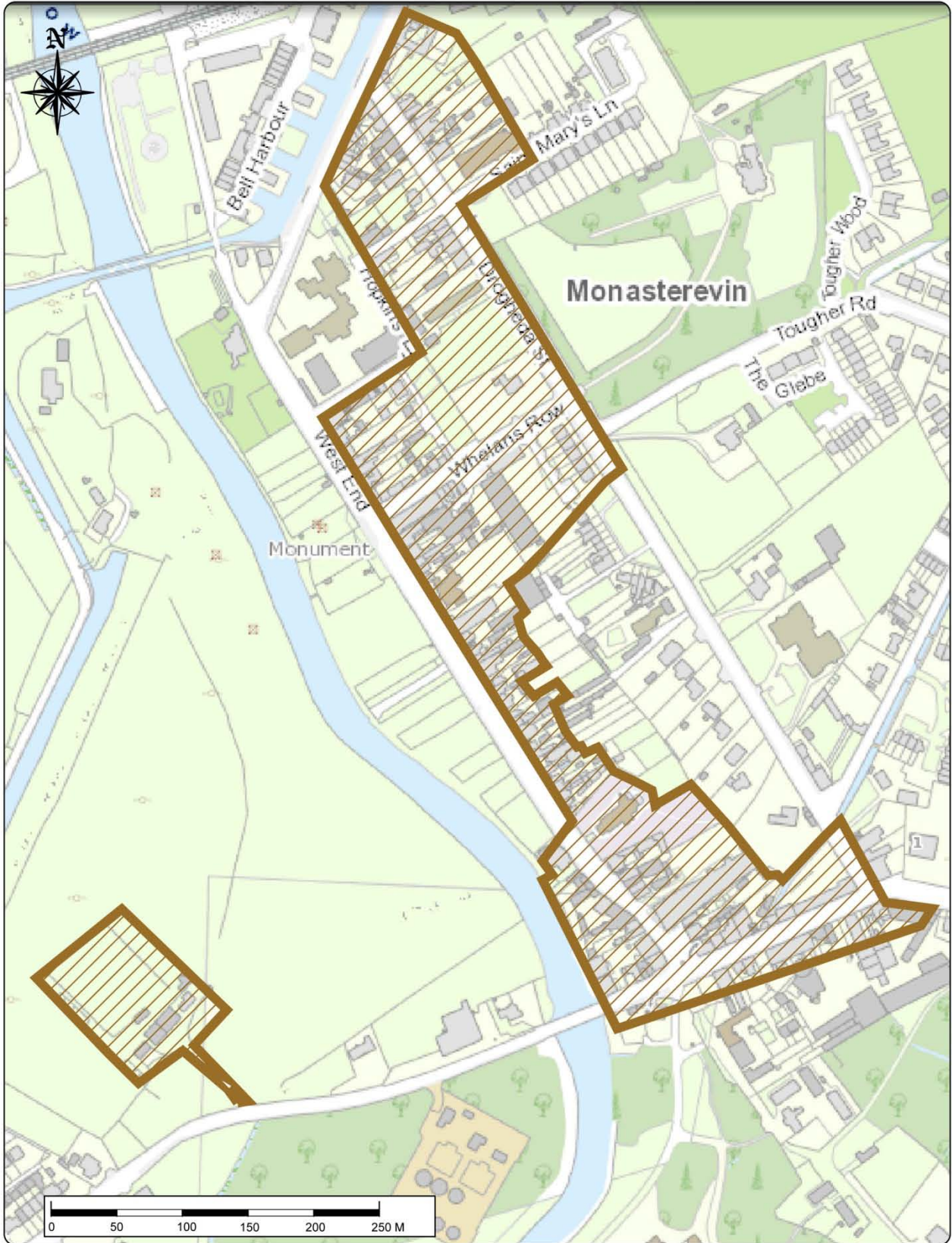
Scale: N.T.S.	Map Ref.: V1-12.3
Date: May 2016	Drawing No.: 200/15/783
<small>© Ordnance Survey Ireland. All rights reserved. Licence No. 2009/25/CCMA (Kildare County Council)</small>	Drawn by: DMcN.
This drawing is to be read in conjunction with the written statement	





 Kildare County Council
 Planning, Community &
 Culture Department,
 Áras Chill Dara, Devoy
 Park,
 Naas, Co Kildare.

Draft County Development Plan
 2017 - 2023
Maynooth
 Architectural Conservation Area

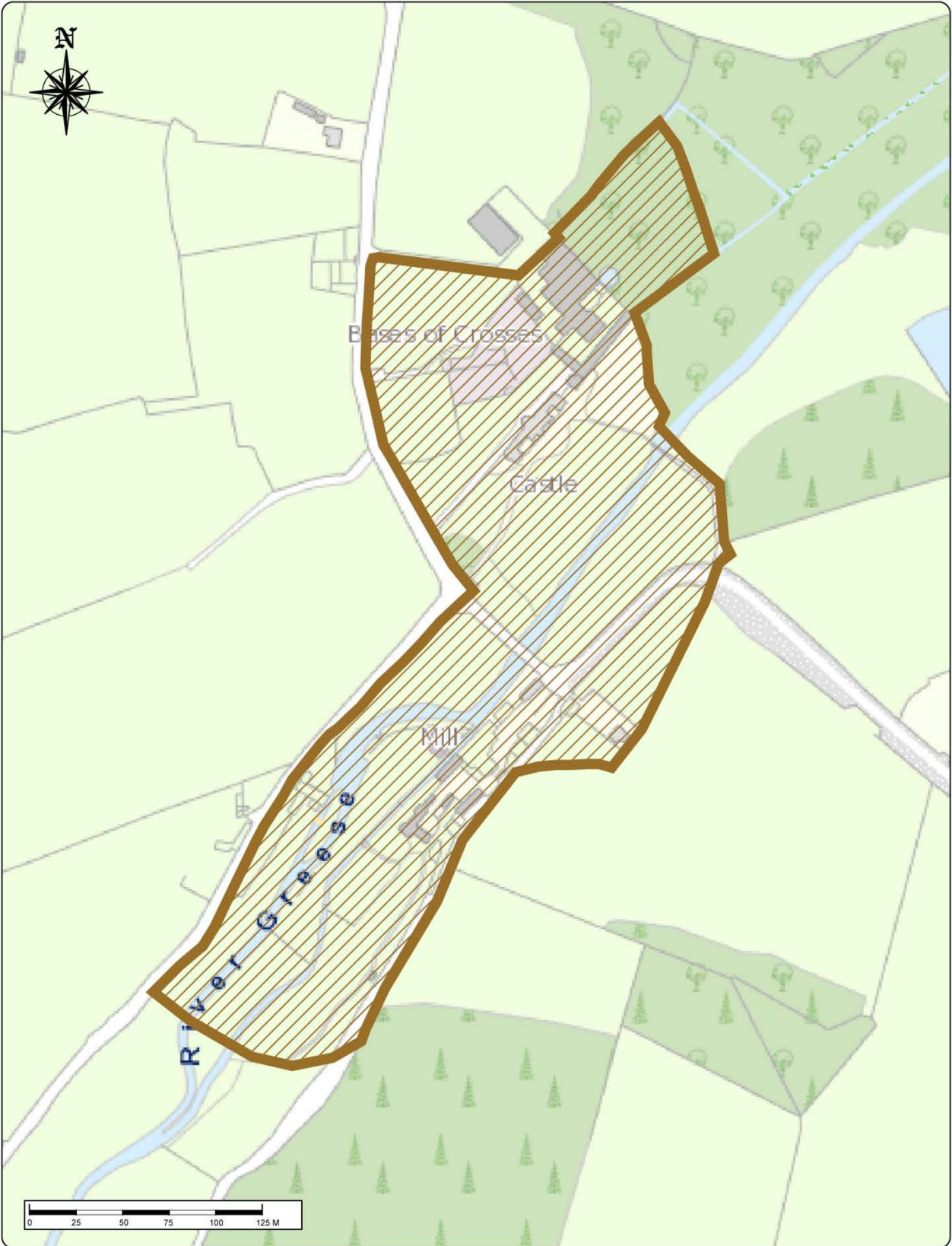
Scale: N.T.S.	Map Ref.: V1-12.4
Date: May 2016	Drawing No.: 200/15/784
<small>© Ordnance Survey Ireland. All rights reserved. Licence No. 2009/28/CDMA (Kildare County Council)</small>	Drawn by: DMcN.
This drawing is to be read in conjunction with the written statement	





 Kildare County Council
 Planning, Community &
 Culture Department,
 Áras Chill Dara, Devoy
 Park,
 Naas, Co Kildare.

Draft County Development Plan
 2017 - 2023
Monasterevin
 Architectural Conservation Area

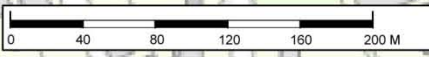
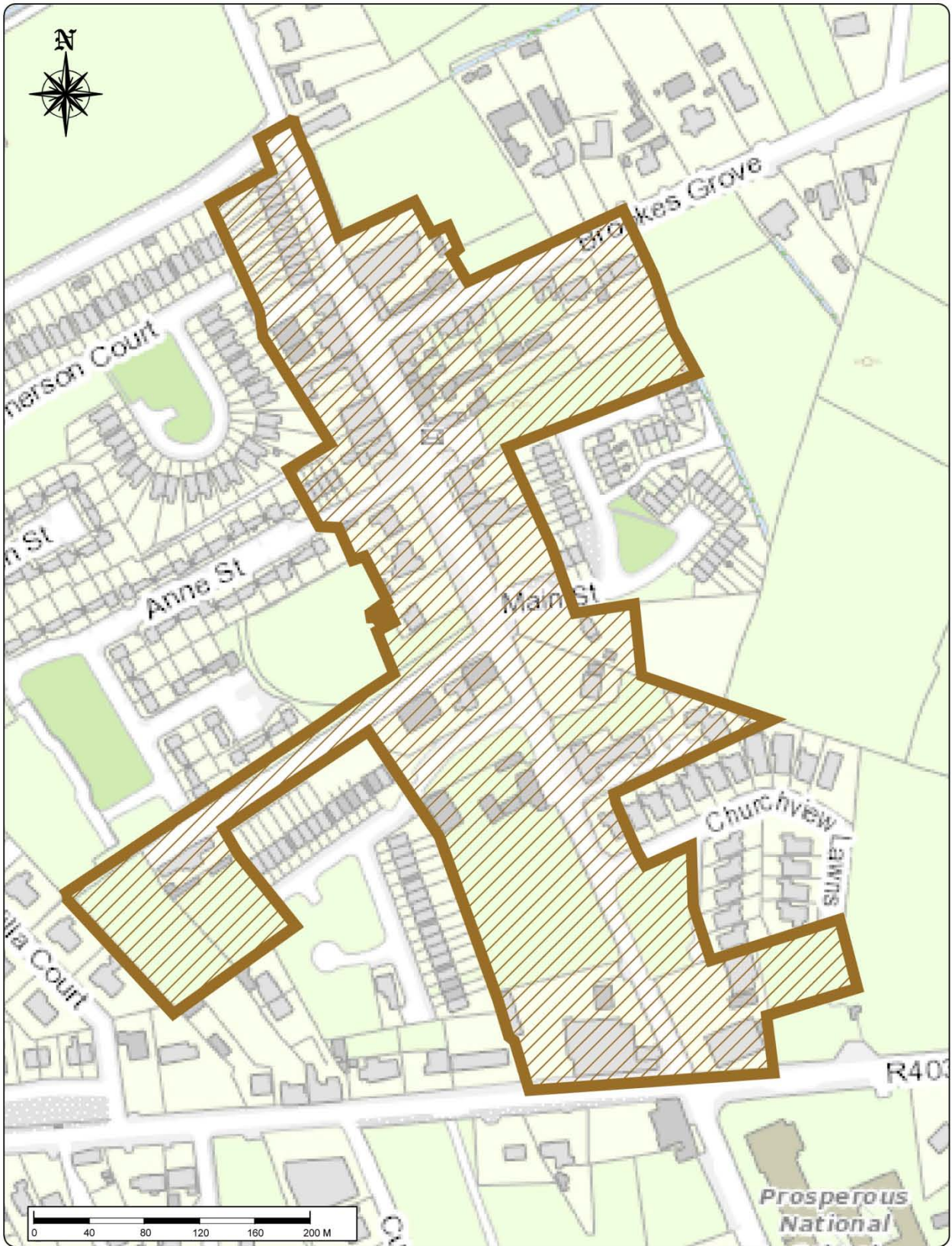
Scale: N.T.S.	Map Ref.: V1-12.5
Date: May 2016	Drawing No.: 200/15/785
<small>© Ordnance Survey Ireland. All rights reserved. Licence No.: 2009/26/CCMA (Kildare County Council)</small>	Drawn by: DMcN.
This drawing is to be read in conjunction with the written statement	





 Kildare County Council
 Planning, Community &
 Culture Department,
 Áras Chill Dara, Devoy
 Park,
 Naas, Co Kildare.

Draft County Development Plan
 2017 - 2023
Moone
 Architectural Conservation Area

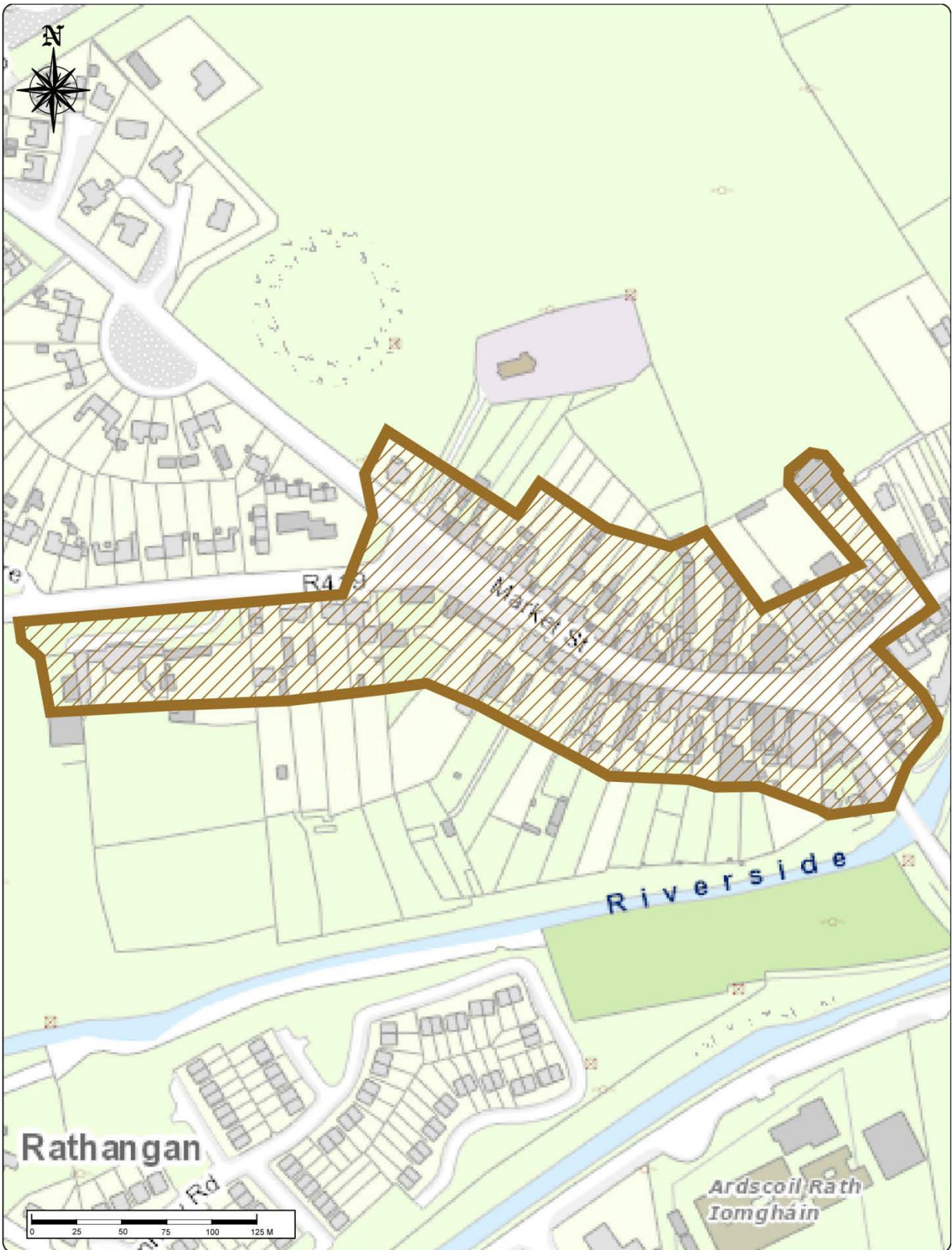
Scale: N.T.S.	Map Ref.: V1-12.6
Date: May 2016	Drawing No.: 200/15/786
© Ordnance Survey Ireland. All rights reserved. Licence No.: 2009/26/CCMA (Kildare County Council)	Drawn by: DMcN.
This drawing is to be read in conjunction with the written statement	





Kildare County Council
 Planning, Community &
 Culture Department,
 Áras Chill Dara, Devoy
 Park,
 Naas, Co Kildare.

Draft County Development Plan
 2017 - 2023
Prosperous
 Architectural Conservation Area

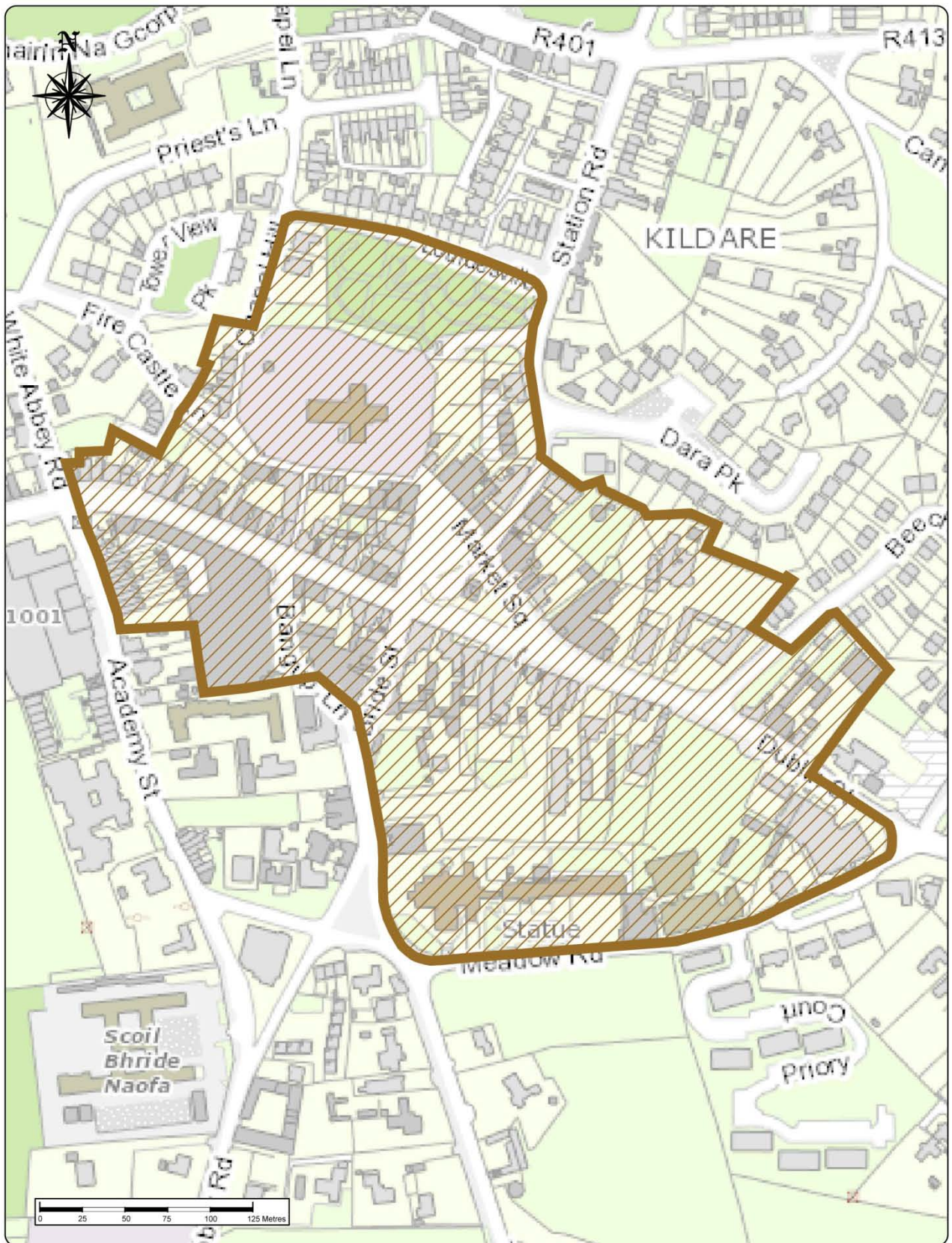
Scale: N.T.S.	Map Ref.: V1-12.7
Date: May 2016	Drawing No.: 200/15/787
<small>© Ordnance Survey Ireland. All rights reserved. Licence No. 250928/CCMA (Kildare County Council)</small>	Drawn by: DMcN.
This drawing is to be read in conjunction with the written statement	





 Kildare County Council
 Planning, Community &
 Culture Department,
 Áras Chill Dara, Devoy
 Park,
 Naas, Co Kildare.

Draft County Development Plan
 2017 - 2023
Rathangan
 Architectural Conservation Area

Scale: N.T.S.	Map Ref.: V1-12.8
Date: May 2016	Drawing No.: 200/15/788
<small>© Ordnance Survey Ireland. All rights reserved. Licence No.: 2009/25/CCMA (Kildare County Council)</small>	Drawn by: DMcN.
This drawing is to be read in conjunction with the written statement	

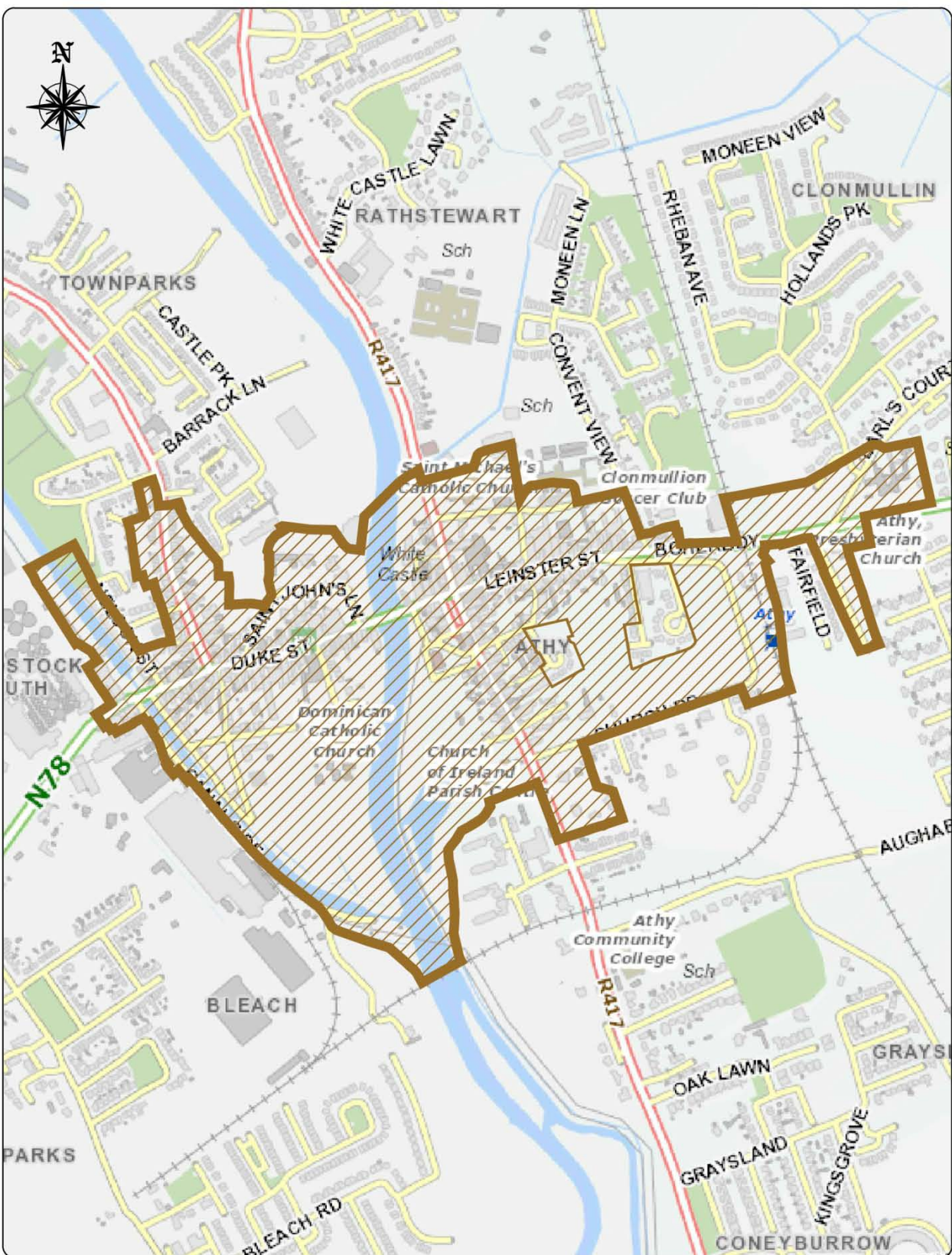



 Kildare County Council
 Planning, Community &
 Culture Department,
 Áras Chill Dara, Devoy
 Park,
 Naas, Co Kildare.

Draft County Development Plan
 2017 - 2023
Kildare
 Architectural Conservation Area

Scale: N.T.S.	Map Ref.: V1-12.9
Date: May 2016	Drawing No.: 200/15/789
<small>© Ordnance Survey Ireland. All rights reserved. Licence No. 2009/26/CMA (Kildare County Council)</small>	Drawn by: DMcN.

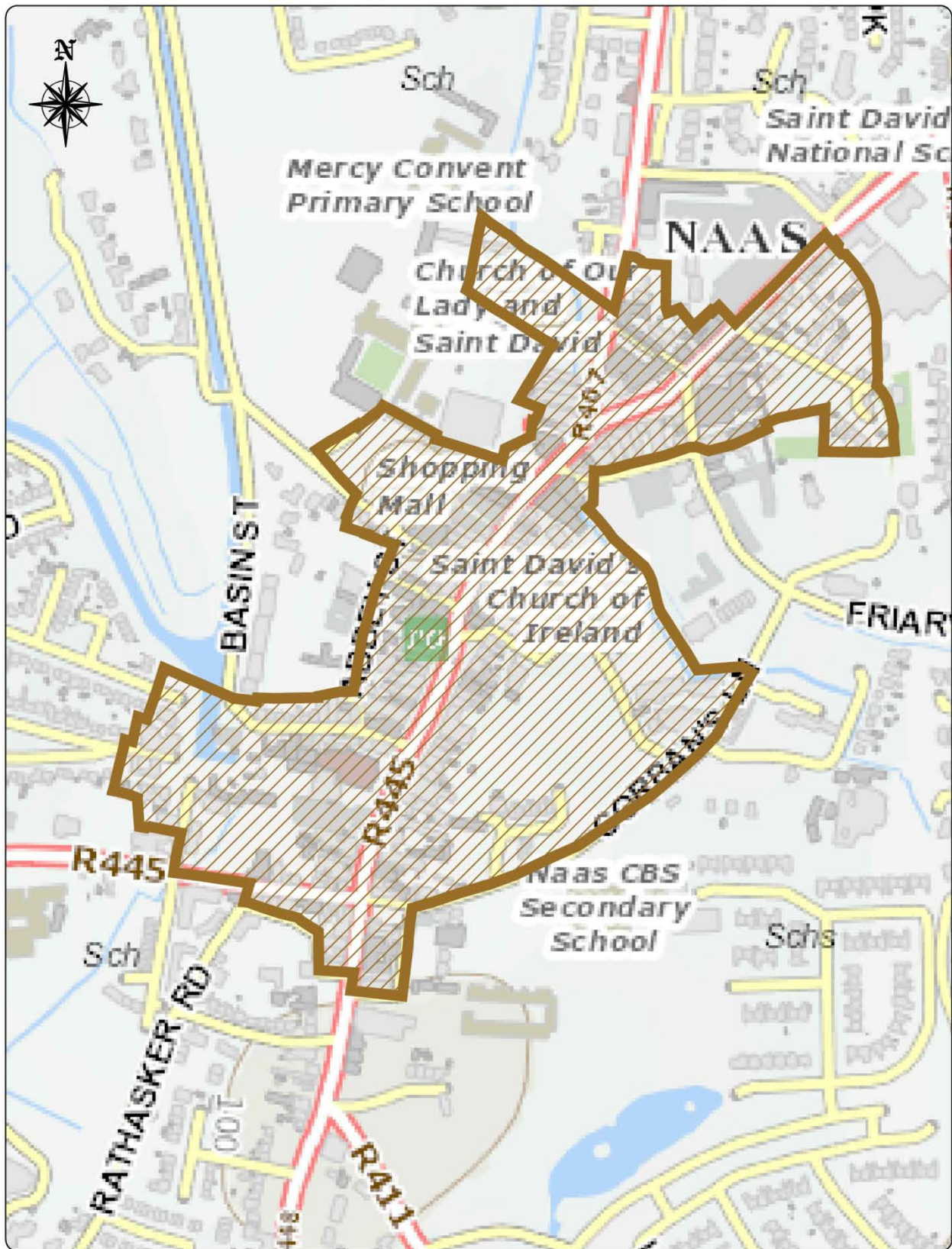
This drawing is to be read in conjunction with the written statement






 Kildare County Council
 Planning, Community &
 Culture Department,
 Áras Chill Dara, Devoy
 Park,
 Naas, Co Kildare.

Draft County Development Plan
 2017 - 2023
Athy
 Architectural Conservation Area

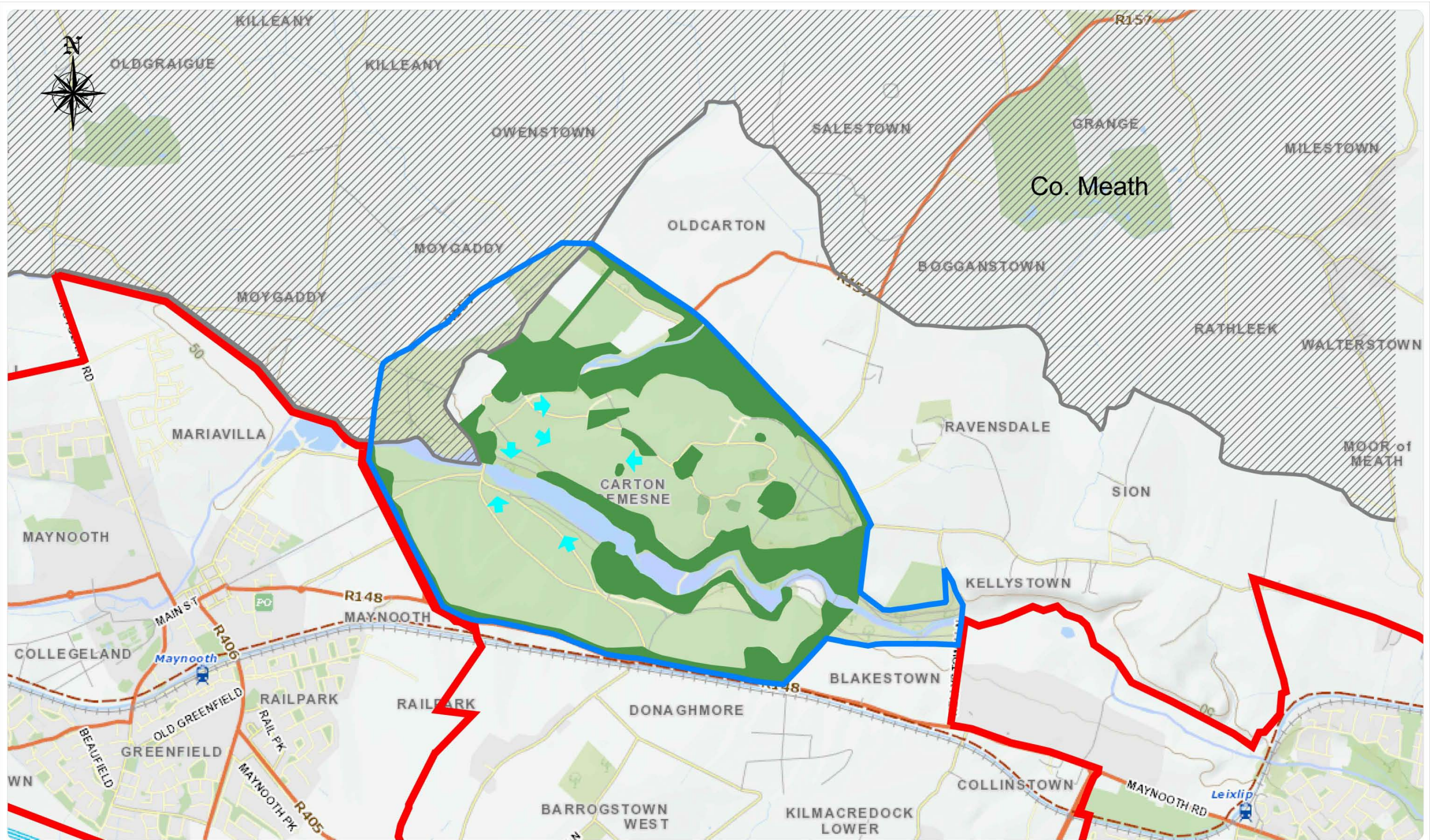
Scale: N.T.S.	Map Ref.: V1-12.10
Date: May 2016	Drawing No.: 200/15/781
© Ordnance Survey Ireland. All rights reserved. Licence No. 2009/26/CCMA (Kildare County Council)	Drawn by: DMcN.
This drawing is to be read in conjunction with the written statement	




 Kildare County Council
 Planning, Community &
 Culture Department,
 Áras Chill Dara, Devoy
 Park,
 Naas, Co Kildare.

Draft County Development Plan
 2017 - 2023
Naas
 Architectural Conservation Area

Scale: N.T.S.	Map Ref.: V1-12.11
Date: May 2016 <small>20.04.2016</small>	Drawing No.: 200/15/781
<small>© Ordnance Survey Ireland. All rights reserved. Licence No.: 200926/CCMA (Kildare County Council)</small>	Drawn by: DMcN.
This drawing is to be read in conjunction with the written statement	




 Kildare County Council
 Planning, Community &
 Culture Department,
 Áras Chill Dara, Devoy
 Park,
 Naas, Co Kildare.

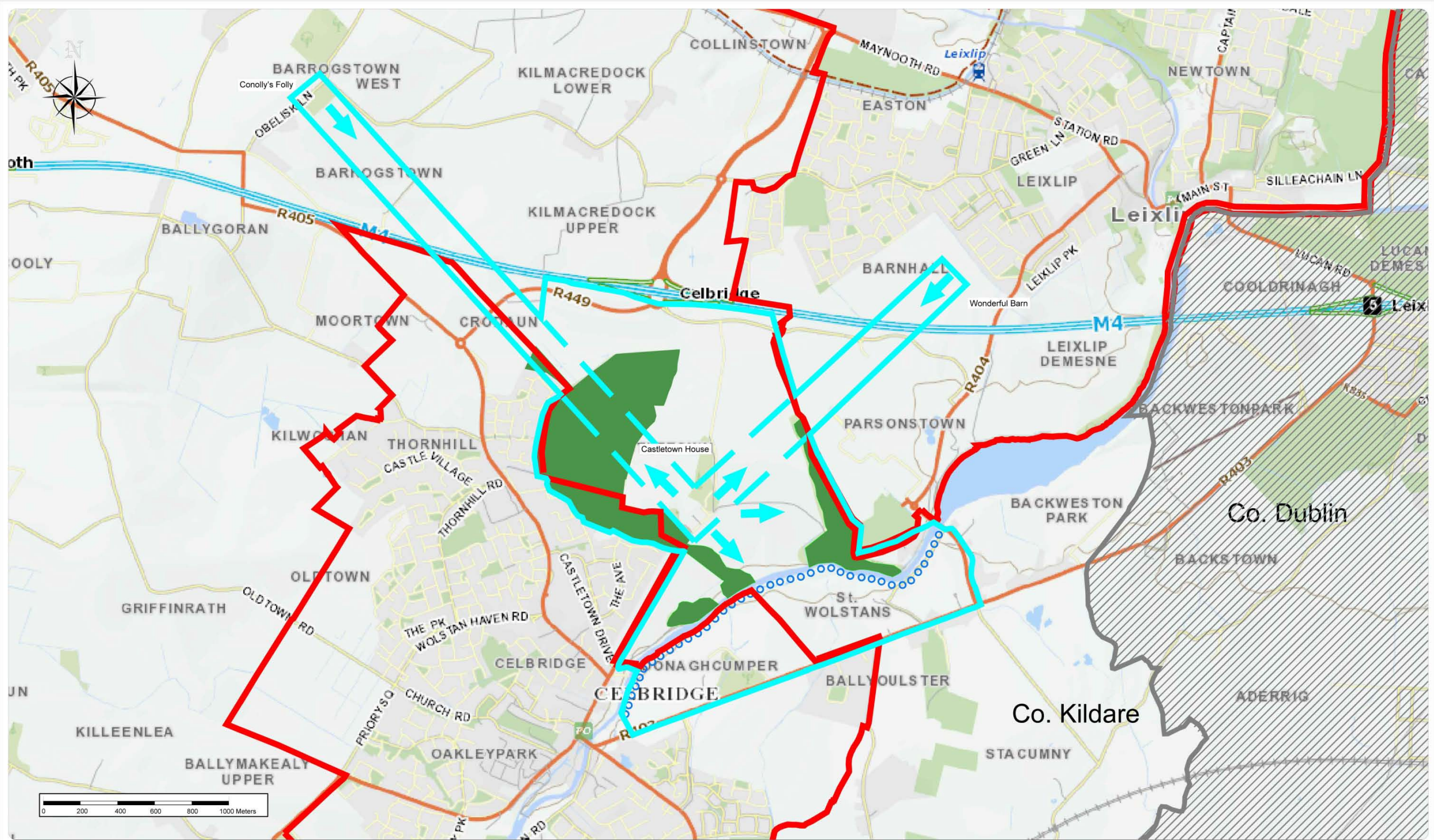
Draft County Development Plan
 2017 - 2023
**Protected Area
 Carton Demesne**

Legend:
 Special Study Area
 County Boundary
 Maynooth Town Development Boundary
 Woodland to be Preserved
 Views to be Preserved
 Demesne Wall



Scale: NTS	Map Ref.: V1-12.12
Date: May 2016	Drawing No.: 200/15/791
© Ordnance Survey Ireland. All rights reserved. Licence No.: 2009/26/CCMA (Kildare County Council)	Drawn by: DMcN

This drawing is to be read in conjunction with the written statement



Kildare County Council
 Planning, Community &
 Culture Department,
 Áras Chill Dara, Devoy
 Park,
 Naas, Co Kildare.

Draft County Development Plan
 2017 - 2023
Protected Area
Castletown - Donaghcumper

Legend:

- Boundary of Area to be Protected
- County Boundary
- Woodland to be Preserved
- Views to be Preserved
- Leixlip & Celbridge Town Dev. Boundaries
- Walkway Objective

Scale:	NTS	Map Ref.:	V1-12.13
Date:	May 2016	Drawing No.:	200/15/790
© Ordnance Survey Ireland. All rights reserved. Licence No.: 2009/26/CCMA (Kildare County Council)		Drawn by: DMcN	

This drawing is to be read in conjunction with the written statement

12.8 Archaeological Heritage

Archaeological heritage includes structures, groups of buildings, developed sites, all recorded monuments as well as their contexts, and moveable objects. There is an abundant and diverse archaeological heritage within the county, monuments and artefacts that represent all periods.

Archaeological heritage is legally protected from unauthorised damage or interference through powers and functions under the National Monuments Acts 1930-2004. Section 12 of the National Monuments (Amendments) Act 1994 made provision for the compilation of all recorded sites and features of historical and archaeological importance into the Record of Monuments and Places (RMP), which is compiled by the National Monuments Services of the Departments of Arts, Heritage and the Gaeltacht. The RMP for Kildare is set out in Appendix 2. Section 12 of the National Monuments (Amendment) Act 1994 requires an owner/occupier to give two weeks written notice of proposals to carry out works at or in relation to a recorded monument.

Some archaeological structures within the county may, in some situations, also be considered as architectural heritage and may therefore appear on both the Record of Monuments and Places (RMP) and the Record of Protected Structures (RPS). Accordingly these structures are protected by both the National Monuments Acts and the Planning and Development Acts 2000 (as amended).

A number of monuments are further protected by being in the ownership or guardianship of the State or the subject of preservation orders (National Monuments) and registration orders, Tables 12.2- 12.8). Works to or at these monuments require the consent of the Minister for Arts, Heritage and Gaeltacht. The National Monuments Acts provide for the protection of all archaeological heritage, whether known, newly discovered, or yet to be discovered (e.g. through ground disturbance, fieldwork, or the discovery of sites underwater).

12.9 Urban Archaeological Survey of Kildare

In 1986 an Urban Archaeological Survey of Kildare was conducted. A number of medieval / early modern towns with known archaeological potential were surveyed and zones of potentially significant archaeology identified. These areas are designated under the National Monuments Acts as recorded monuments and are listed on the RMP. Table 12.1 lists the zones of archaeological potential in County Kildare derived from the Urban Archaeological Surveys.

Settlements	Ardree, Ardscull, Athy, Ballymore Eustace, Castledermot, Celbridge, Clane, Cloncurry, Dunmanoge, Harristown, Kildare, Kilkea, Kill, Leixlip, Moone, Naas, Old Kilcullen, Oughterard, Rathangan, Rathmore, Silliothill
--------------------	---

Table 12.1: Zones of Archaeological Potential

12.10.1 Archaeological Heritage Policies

It is the policy of the Council:

- AH 1: To manage development in a manner that protects and conserves the archaeological heritage of the county, avoids adverse impacts on sites, monuments, features or objects of significant historical or archaeological interest and secures the preservation in-situ or by record of all sites and features of historical and archaeological interest. The Council will favour preservation in – situ in accordance with the recommendation of the Framework and Principals for the Protection of Archaeological Heritage (1999) or any superseding national policy.
- AH 2: To have regard to the Record of Monuments and Places (RMP), the Urban Archaeological Survey and archaeological sites identified subsequent to the publication of the RMP when assessing planning applications for development. No development shall be permitted in the vicinity of a recorded feature, where it detracts from the setting of the feature or which is injurious to its cultural or educational value.

- AH 3 To secure the preservation (in-situ or by record) of all sites, monuments and features of significant historical or archaeological interest, included in the Record of Monuments and Places and their settings, in accordance with the recommendations of the Framework and Principles for the Protection of Archaeological Heritage, DAHG (1999), or any superseding national policy document
- AH 4: To ensure that development in the vicinity of a site of archaeological interest is not detrimental to the character of the archaeological site or its setting by reason of its location, scale, bulk or detailing and to ensure that such proposed developments are subject to an archaeological assessment. Such an assessment will seek to ensure that the development can be sited and designed in such a way as to avoid impacting on archaeological heritage that is of significant interest including previously unknown sites, features and objects.
- AH 5: To contribute towards the protection and preservation of the archaeological value of underwater or archaeological sites associated with rivers and associated features.
- AH 6: To contribute towards the protection of historic burial grounds within the county and encourage their maintenance in accordance with conservation principles in co-operation with the Historic Monuments Advisory Committee and National Monuments Section of Department of Arts, Heritage and the Gaeltacht (DAHG).
- AH 7: To promote and support in partnership with the National Monuments Section of the Department of Arts, Heritage and the Gaeltacht (DAHG), the concept of Archaeological Landscapes where areas contain several Recorded Monuments.
- AH 8: To encourage, where practicable, the provision of public access to sites identified in the Record of Monuments and Places under the direct ownership, guardianship or control of the Council and/or the State.
- AH 9: To encourage the provision of signage to publicly accessible recorded monuments.

12.11 Walled Towns

Kildare, Naas, Athy and Castledermot are all former walled towns. Each of these walled towns is regarded as a single recorded monument, listed as a ‘walled town’, ‘town’ or similar and all are areas of special archaeological interest.

Conservation and Management Plans have been produced for the walled towns of Kildare and Castledermot. It is proposed to prepare a plan for Athy. Town walls and other defences are categorised as ‘National Monuments’ (rather than ‘Recorded Monuments’) under the *National Walled Towns Policy (DAHG 2008)*.

12.11.1 Walled Towns Policies

It is the policy of the Council:

- AH 10: To avoid disturbance, removal and alteration of the line of town walls as detailed in Conservation and Management Plans or the potential line of the town walls as identified in the Urban Archaeological Survey.
- AH 11: To retain where possible the existing street layout, historic building lines and traditional plot widths where these derive from medieval or earlier origins

12.11.2 Walled Towns Objectives

It is an objective of the Council:

- AO 1: To support the membership of Kildare, Naas, Athy and Castledermot in the Walled Towns Network.
- AO 2: To prepare a Conservation and Management Plan for Athy and Naas Walled Towns.
- AO 3: To support the inclusion of walled towns in County Kildare in the Historic Towns Initiative piloted by the DAHG. Seek the preparation and implementation of heritage led regeneration plans (including the public realm) for the historic core of relevant towns in Kildare.
- AO.4: To continue to develop the programme of survey and maintenance of Council-owned monuments and structures of historic interest through the Historic Monuments Advisory Committee and with the support of the National

12.12 World Heritage

The protection of the world's cultural and natural heritage is of high importance for present and future generations and to this end the State is committed to the identification, protection, conservation, presentation and transmission of its World Heritage Sites to future generations in accordance with Article 4 of the World Heritage Convention.

A Tentative List is an inventory of those properties which a country intends to consider for nomination to the World Heritage List. The new Tentative List was approved by the Minister for Arts, Heritage and the Gaeltacht and submitted to UNESCO in March 2010. The nomination of any property from the new Tentative List for inscription on the World Heritage List will only take place after consultation with relevant stakeholders, interested parties and local communities. One site in Kildare, Dún Ailinne outside Kilcullen has been included on the Tentative List as part of a larger assembly of sites i.e. The Royal Sites of Ireland, which include Cashel, Dún Ailinne, Hill of Uisneach, Rathcroghan Complex, the Tara Complex and Eamhain Mhacha.

12.12.1 World Heritage Policies

It is the policy of the Council

AH 12: To contribute towards the protection of any site designated as World Heritage Site in Kildare

12.12.2 World Heritage Objectives

It is an objective of the Council:

AO 5: To recognise the potential World Heritage Site in Kildare on the UNESCO Tentative List – Ireland-2010 and support the nomination of Dún Ailinne to World Heritage status

12.13 Features of Historical Interest

Features of historical interest situated within the public realm can contribute to the character, interest and visual amenity of rural, suburban, urban and industrial places throughout the county and are therefore worthy of retention and refurbishment.

12.13.1 Features of Historical Interest Policies

It is the policy of the Council

HF 1: To secure the identification, protection and conservation of historic items and features of interest throughout the county including street furniture, surface finishes, roadside installations, items of industrial heritage and other stand alone features of interest (items not listed on the RMP or RPS).

12.13.2 Features of Historical Interest Objectives

It is an objective of the Council:

HF 1: To ensure that development within the county including Council development seeks to retain, refurbish and incorporate features of historical interest.

HF 2: To develop a database of features of historical interest within village and towns in County Kildare and ensure they are included in relevant Local Area Plans.

Table 12.2: National Monuments in State Ownership

Monument	Townland	RMP number
Grange Castle	Grange West	KD002-007----
Manorial House	Jigginstown	KD019-033001-
Castle, Church, Cross	Kilteel Upper	KD020-007006- KD020-007005-
Castle	Maynooth	KD005-015----
Ringfort	Mullaghreelan	KD038-035----
High Crosses, Round Tower	Old Kilcullen	KD028-049005-KD028-04906-KD028-049002-KD028- 049003-KD028-049004- KD028-049010-
Round Tower, Church	Oughterard	KD015-007003-KD015-007005-
Standing Stone	Punchestown	KD024-009001-
Church & Graveyard (Monastic Site)	Taghadoo	KD010-014002-
Round Tower	Taghadoo	KD010-014004-
Conolly Folly- Folly/Obelisk	Barrogstown West	KD011-040----
Castledermot Abbey	Friary (Franciscan)	KD040-002005-
Castle	Rathcoffey Demesne	KD010-018001-

Table 12.3: National Monuments in State Guardianship

Monument	Townland	RMP Number
Round Tower, Crosses	Castledermot	KD040-002002-KD040-002004-KD040-002010-KD040- 002011-KD040-002012-
Furness Church	Forenaghts Great	KD019-024001-
St. John's Tower	Skenagun	KD038-045001-

Table 12.4: Monuments Vested in the Care of Kildare County Council

Item and Location	Townland	RMP Number
Carrick Castle	Carrick	KD002-009----
Kinnafad Castle	Kinnafad	KD007-001----
Remains of Mortuary Chapel at Carbury	Carbury	
St Patrick's Chapel, Ardrass	Ardrass	KD011-015001-
Arch of Haynestown Castle	Haynestown	
Great Connell standing stone	Great Connell	KD023-015---
Moone High Cross and graveyard	Moone	KD036-031----
Eagle Monument at Belan, Moone	Moone	

P.O. Order	Monument	Townland	RMP Number
78/1939	House or Castle	Jigginstown	KD013-019002-, KD013-019003-
88/1940	Tumulus or Moat	Carrigeen	K D014-026004-
91/1940	Moat	Ardscull	KD035-010001-
92/1940	“Broadleas Circle (Pipers	Broadleas Commons	KD029-023----
93/1940	Standing Stone Longstone	Broadleas Commons	KD029-014001---
94/1940	Standing Stone	Craddockstown West	KD024-007---
95/1940	Ringfort & Standing Stone	Forenaghts Great	KD019-022002- KD019-022001-
183/1948	St. Johns Tower (see NatMon no 503)	Skenagun	KD038-045001-
200/1995	Dun Ailline	Knockaulin & Glebe North	KD028-038001- KD028-038002- KD028-038003- KD028-038004-
14/1956	Rectilinear Earthwork-	Clownings	KD014-021----
15/1956	Ring-barrow	Grangebeg	KD029-049----
16/1956	Ring-barrow	Lackagh Beg	KD022-014----
17/1956	Motte	Rathmore East	KD020-009004-
16/1970	Ringfort	Rathangan	KD017-011001-
9/1970	Rath	Rathaskar	KD024-001001-
10/1972	"The Ring" Earthwork	Sillagh	KD024-025----
11/1972	Monastic	Lullymore East	KD012-006----
1/1993 TPO	Ringfort	Donadea	KD009-005----
7/1973	Standing Stone	Kilgowan	KD032-012001-
8/1976	Two Ringforts	Brewel West	KD032-024---- KD032-023----
32/1976	Stone Circle	Brewel West	KD032-026001- KD032-026002-
1/1977	Moated House Site	Ballykeelan	KD004-029----
1/1999	Medieval Settlement	Ballymore Eustace	KD029-01101--
3/2000	Remains of sunken garden, pavilion & defensive earthworks	Jigginstown	KD019-032---- KD019-034---- KD019-033001- KD019-033002- KD019-033003-
03/07	Archaeological Complex	Kill Hill	KD019-010---- KD019-056---- KD019-057---- KD019-008004-

Table12.5: National Monuments which are subject to Preservation Order in County Kildare

Name	Townland	RMP Number
Portion of the of the Pale (Linear Earthwork)	Ballybrack, Ballyloughan, Clonduff, Graiguepottle, Clonfert South	KD010-001001-
Portion of Pale Earthwork	Castlebrown or Clongowes Mullamast	KD010-021---- KD014-008002-
Carbury Castle	Carbury	KD008-001001-, KD008-001002-
Standing Stone	Kilgowan	KD032-012001-
Motte & Bailey Ringfort	Donode Big Blackhall	KD024-026---- KD024-012----
Multiple Ring Barrow	Killcullenbridge	KD028-024---
Four groups of Barrows	Barrettstown	KD019-001----
Remains of Sunken Garden, Pavilion & Defensive Earthwork	Jigginstown	KD019-032---- KD019-034---- KD019-033001- to KD019-033003-
Ringfort	Ladytown	KD019-035----
Ringfort	Moone	KD036-034----
Old Priory or Nunnery of Graney	Graney East	KD040-015----
Ringfort	Alliganstown	KD029-031----
Early Church Site	Dunmurraghill	KD009-011001-
Inauguration Mound	Kilteel Lower	KD020-005----
Motte & Bailey	Mainham	KD014-007001-
Earthworks Assoc. with Early Church	Donaghmore	KD006-005----
Motte	Naas West	KD019-030----
Ring Barrow	Timolin	KD036-023----
Fulacht Fiadh	Mount Prospect	KD017-031----
Ringfort	Kennycourt	KD029-027----
Motte & Bailey	Oldconnell	KD023-012----
Fulacht Fiadh Complex/Area	Tipper South	KD019-046----, KD019-048---- KD019-049----, KD019-050---- KD019-054----, KD019-055----
Castle	Rathcoffey Demense	KD010-018----
Ringbarrow	Punchestown Great	KD020-010----
Medieval Settlement	Kilteel	KDD020-006----, KD020-007002- to KD020-007010- KD020-008001-
Church Enclosure & Graveyard	Grange	KD004-026002- KD004-026003-
Tumulus	Grangebeg/Ballygreany	KD027-004----
Church & Graveyard	Dunfierth	KD004-005----
Medieval Bridge	Parsonstown, Coneyburrow & St. Wolstan's	KD011-011----
Three Enclosures	Ballymore Eustace West	
Medieval settlement	Ballymore Eustace East	
Greyfriars Abbey	Kildare/Grey Abbey	KD022-029----, KD022-030----
Ecclesiastical Remains, Church & Graveyard, Round Tower, Souterrain(s)	Killashee	KD024-003----, KD024-003001-, KD024-003002-, KD024-003003-

Table 12.6: Register of Historic Monuments in Kildare

Chapter 13

Natural Heritage and Biodiversity



13 NATURAL HERITAGE & GREEN INFRASTRUCTURE

Aim: To contribute towards the protection of, conserve and manage natural heritage including sites designated at national and EU level and protected species and habitats outside of designated sites and to develop a Green Infrastructure network in the interests of the proper planning and sustainable development of the county.

13.1 Background

Heritage is recognised as an important environmental and economic resource that requires care and management through the planning process. Kildare has a wide range of habitat types and landscapes supporting diverse species both in natural and semi natural state and managed locations. These include grassland, woodland, stream and canal habitats, bogland and riparian habitats. These habitats support a variety of species and ecosystems that contribute to the unique biodiversity of Kildare. Many of these areas are coming under pressure as development intensifies the demand for land. It is imperative that measures are put in place to respond to these pressures and that any development will not have a detrimental effect on the natural environment.

13.2 Strategy

The following strategy will guide the Council's heritage policies and objectives as set out in this Plan:

- To protect and conserve nationally important and EU designated sites including Special Protection Areas, candidate Special Areas of Conservation and proposed Natural Heritage Areas.
- To promote conservation and development measures while promoting the orderly and sustainable development of County Kildare.

- To avoid undue negative impacts upon the natural environment.
- To promote appropriate enhancement of the natural environment as an integral part of future development.
- To mitigate the effects of harm where it cannot be avoided.

13.3 Policy Context

While legislative provisions exist governing protection of important habitats and species, there are also a number of policy documents which seek to protect and enhance national heritage and promote the enhancement of biodiversity.

13.3.1 National Heritage Plan (2002)

The conservation of our natural heritage is a key objective of Government which, through the *National Heritage Plan*, recognises that heritage is a communal and mutually shared asset to be protected by the actions of all. It sets out a clear and coherent strategy and framework for the protection and enhancement of Ireland's national heritage with a core objective to protect national heritage as well as promoting it as a resource to be enjoyed by all.

13.3.2 National Biodiversity Plan (2010)

The *National Biodiversity Plan* recognises that conservation and enhancement of biological diversity is essential for sustainable development and for maintaining quality of life. The National Biodiversity Plan reflects that of the EU Convention on Biological Diversity. Ireland's economic development and the health and wellbeing of our society will be linked with the success of the actions taken to maintain and restore biodiversity.

13.2.3 County Kildare Heritage Plan

On foot of the *National Heritage Plan* Kildare County Council prepared a *County Kildare Heritage Plan* which comprises a five year action plan for the conservation, preservation and enhancement of Kildare's heritage including natural heritage. The County Kildare Heritage Plan will be reviewed during the life time of this plan.

13.3.4 County Biodiversity Plan

The *County Biodiversity Plan* provides a framework for conserving biodiversity and natural heritage at a local level. It complements the *Kildare Heritage Plan* by including detailed actions to deliver positive outcomes focused on species and habitats. A key focus of the plan is gathering information on and managing the biodiversity resource, education, awareness raising and the promotion of effective cooperation between stakeholders. The County Kildare Biodiversity Plan will be reviewed during the life time of this plan.

Key actions of the Biodiversity Plan that have been achieved include the publication of the following guidance documents:

- *Good Practice Guidelines for Developers - Biodiversity and Development in Co. Kildare (2009).*
- *Good Practice for Householders – Biodiversity and Development in Co. Kildare (2009).*

13.4 General Natural Heritage Policies and Objectives

It is the policy of the Council:

- NH 1: To facilitate, maintain and enhance as far as is practicable the natural heritage and amenity of the county by seeking to encourage the preservation and retention of woodlands, hedgerows, stonewalls, rivers, streams and wetlands. Where the removal of such features is unavoidable appropriate measures to replace like with like should be considered, subject to safety considerations.
- NH 2: To promote the carrying out of basic habitat assessments to inform the design of new developments in order to ensure that proposals for development integrate the protection and enhancement of biodiversity and landscape features wherever possible, by minimising adverse impacts on existing habitats (whether designated or not), by including mitigation and/or compensation measures, as appropriate,
- NH 3: To require compliance with Article 10 of the Habitats Directive with regard to encouraging the management of features in the landscape which are of major importance for wild fauna and flora. Such features are those which, by virtue of their linear and continuous structure (such as rivers with their banks or the traditional systems for marking field boundaries) or their function as stepping stones (such as ponds or small woods), are essential for the migration, dispersal and genetic exchange of wild species.

It is an objective of the Council:

- HHO 1: To identify and protect, in co-operation with the relevant statutory agencies and other relevant groups, sites of local biodiversity importance (Local Biodiversity Areas), not otherwise protected by legislation.
- NHO 2: To implement the actions contained in the County Biodiversity Plan through the identification of priority actions subject to the availability of funding.
- NHO 3: To integrate biodiversity considerations into Local Area Plans, programmes and activities.
- NHO 4: To identify, conserve and provide guidance on development in important local biodiversity sites.
- NHO 5: To carry out habitat mapping on a phased basis (including wetlands) within the plan area. This habitat mapping will identify Local Important Biodiversity areas in co-operation with NPWS, DAHG and Inland Fisheries Ireland.

13.5 Legislative Context

Ireland has signed and ratified a number of international conventions and agreements including the Convention on Biological Diversity, the Convention on the Conservation of European Wildlife and Natural Habitats (Bern) and the Convention on Wetlands of International Importance (Ramsar). These various obligations are given legal effect through both European and national legislation and have resulted in the designation of natural heritage sites throughout the county.

13.5.1 Natura 2000 Sites (EU Designated Sites)

The EU Birds Directive (Council Directive 79/409/EEC) and the EU Habitats Directive (European Directive 92/43/EEC) provides for the establishment of the Natura 2000 network of sites of highest biodiversity importance for rare and threatened habitats and species across the EU. The Natura 2000 network of European sites comprises Special Areas of Conservation (SAC), and Special Protection Areas (SPA).

Special Areas of Conservation (SACs) are selected for the conservation of Annex I habitats and Annex II species. The habitat types and species listed are considered to be most in need of conservation at a European level.

Special Protection Areas (SPAs) are protected sites classified in accordance with Article 4 of the EU Birds Directive and are selected for the conservation of Annex I birds and other regularly occurring migratory birds and their habitats. Poulaphouca Reservoir is the only candidate SPA site located in the county (Map 13.1 Refer).

The Annex habitats and species for which each Natura 2000 site is selected corresponds to the qualifying interests of the sites; from these the conservation objectives of the site are derived. There are 8 Natura 2000 sites within the county (Table 13.1 and Map 13.2 Refer).

Site Name	Site Code	European Designation
Pollardstown Fen	00391	SAC
Ballynafagh Bog	00396	SAC
Ballynafagh Lake	01387	SAC
Rye Water Valley at Carton	01398	SAC
Moud's Bog	02331	SAC
River Barrow and Nore	02162	SAC
Red Bog	00397	SAC
Poulaphouca Reservoir	004063	SPA

Table 13.1: Natura 2000 Sites in Co Kildare

It is a requirement under the Planning and Development Act 2000 (as amended), as amended for each County Development Plan to include objectives for the conservation and protection of Natura 2000 and other sites. Development within the County has the potential to impact on the integrity of European Sites located both within and outside of the County.

A planning authority must have regard to any European Site when making a decision in relation to a plan or project. All plans or projects, unless they are directly connected with or necessary to the management of a Natura 2000 site, are required to be subject to screening for Appropriate Assessment, to determine if they are likely to have a significant effect on a Natura 2000 site, either individually or in combination with other plans or projects.

The assessment is based on best scientific knowledge by a person with ecological expertise. It addresses the potential impacts of the plan or project on the conservation objectives of any Natura 2000 site. The impact assessed must include the indirect and cumulative impacts of approving the plan or project, together with any current or proposed activities, developments or policies impacting on the site. The potential impacts of policies outside Natura 2000 sites but potentially impacting upon them (known as 'ex situ' impacts) must also be included in the assessment. Guidelines issued by the DoEHLG in 2009 entitled *Appropriate Assessment of Plans and Projects in Ireland, Guidance for Planning Authorities* should be referenced in this regard.

A project or plan may only proceed if it can be concluded on the basis of Appropriate Assessment that there will be no adverse effects on the integrity of a Natura 2000 site. If adverse effects are likely, or in cases of doubt, then derogation under Article 6 (4) shall apply, but only in cases of imperative reasons of over-riding public interest.

13.5.1.1 Natura 2000 Policies and Objectives

It is the policy of the Council:

- NH 4: To support the conservation and enhancement of Natura 2000 Sites including any additional sites that may be proposed for designation during the period of this Plan and to protect the Natura 2000 network from any plans and projects that are likely to have a significant effect on the coherence or integrity of a Natura 2000 Site.
- NH 5: To prevent development that would adversely affect the integrity of any Natura 2000 site located within and immediately adjacent to the County and promote favourable conservation status of habitats and protected species including those listed under the Birds Directive, the Wildlife Acts and the Habitats Directive.
- NH 6: To ensure an Appropriate Assessment, in accordance with Article 6(3) and Article 6(4) of the Habitats Directive and with DEHLG guidance (2009), is carried out in respect of any plan or project not directly connected with or necessary to the management of a Natura 2000 site to determine the likelihood of the plan or project having a significant effect on a Natura 2000 site, either individually or in combination with other plans or projects and to ensure that projects which may give rise to significant cumulative, direct, indirect or secondary impacts on Natura 2000 sites will not be permitted (either individually or in combination with other plans or projects) unless for reasons of overriding public interest.

It is an objective of the Council:

- NHO 6: To request the National Parks and Wildlife Service to prioritise the preparation of Management Plans for Natura 2000 Sites which are located within the county.

13.5.2 Natural Heritage Areas

The Wildlife Acts (1976-2000) provides for the statutory protection of species and habitats of national importance and sites of geological interest and the control of activities which may impact adversely on the conservation of wildlife. Under the Wildlife (Amendment) Act 2000, Natural Heritage Areas (NHAs) are designated to conserve species and habitats of national importance and sites of geological interest. The designation of these sites is the responsibility of the National Parks and Wildlife Division of the Department of the Arts, Heritage and the Gaeltacht and is an ongoing process as boundaries are revised and adjusted and new sites added.

There are 23 Natural Heritage Areas (NHAs), within the county (Table 13.2 and Map 13.2 Refer).

Site Name	Site Number
Carbury Bog	01388
Hodgestown Bog	01393
Ballina Bog	00390
Ballynafagh Bog	00391
Ballynafagh Lake	01387
Barrow Valley at Tankardstown	00858
Corballis Hill	01389
Curragh	00392
Derryvullagh Island	01390
Donadea Wood	01391
Dunlavin Marshes	01772
Grand Canal	02104
Kilteel Wood	01394
Liffey at Osberstown	01395
Liffey Bank at Athgarvan	01396
Liffey Valley Meander Belt	00393
Mouds Bog	00395
Oakpark	00810
Pollardstown Fen	00396
Poulaphouca Reservoir	00731
Red Bog	00397
Royal Canal	02103
Rye Water Valley/Cartron	01398

Table 13.2: Natural Heritage Areas in Co. Kildare

13.5.2.1 Nature Reserves and Ramsar Sites

A nature reserve is an area of importance to wildlife, which is protected under Ministerial Order.

Ramsar Sites are designated for the conservation of wetlands, particularly those of importance to waterfowl. These sites were designated under the Ramsar Convention on Wetlands of International Importance. Pollardstown Fen is designated as a nature reserve and as a Ramsar Site.

Site Name	Designation
Pollardstown Fen	Nature Reserve
Pollardstown Fen	Ramsar Site

Table 13.3: Nature Reserve and Ramsar Sites

13.5.2.2 Natural Heritage Areas Policies

It is the policy of the Council:

NH 7: To contribute towards the protection of the ecological, visual, recreational, environmental and amenity value of the County's Natural Heritage Areas and associated habitats.

NH 8: To ensure that any proposal for development within or adjacent to a Natural Heritage Area (NHA), Ramsar Sites and Nature Reserves is designed and sited to minimise its impact on the biodiversity, ecological, geological and landscape value of the site particularly plant and animal species listed under the Wildlife Acts and the Habitats and Birds Directive including their habitats.

NH 9: To ensure the impact of development within or adjacent to national designated sites Natural Heritage Areas, Ramsar Sites and Nature Reserves is assessed by requiring the submission of an Ecological Impact Assessment (EcIA) prepared by a suitably qualified professional which should accompany planning applications and council developments.

NH 10: To restrict development within a proposed Natural Heritage Area to development that is directly related to the area's amenity potential subject to the protection and enhancement of natural heritage and visual amenities including biodiversity and landscapes.

13.6 Protected Habitats and Species

Certain plant, animal and bird species are also protected by law. This protection applies wherever the plant, animal or bird species are found and is not confined to sites designated by law and their habitats. This includes plant species listed in the Flora Protection Order 1999 and animals and birds listed in the Wildlife Act 1976 and subsequent statutory instruments, those listed in Annex IV of the Habitats Directive and those listed in Annex I of the Birds Directive.

13.7 Protected Habitats and Species outside Designated Areas

The County supports a range of plant, animal and bird species that are deemed to be rare and threatened under European and Irish legislation and which are known to exist outside of designated sites such as Natura 2000 sites or Natural Heritage Areas. This includes nationally rare plants, plants listed in the Red Data Lists of Irish Plants, the Flora Protection Order, 1999 (or other such Orders) and their habitats and animals and birds listed in the Wildlife Act 1976 (amended 2000) and subsequent statutory instruments.

It is the policy of the Council to protect and promote the conservation of biodiversity outside of designated areas and to ensure that species and habitats that are protected under the Wildlife Acts 1976 and 2000, the Birds Directive 1979 and the Habitats Directive 1992 are adequately protected.

13.7.1 Protected Habitats and Species

It is the policy of the Council:

NH 11: To ensure that development does not have a significant adverse impact on rare and threatened species, including those protected under the Wildlife Acts 1976 and 2000, the Birds Directive 1979 the Habitats Directive 1992 and the Flora Protection Order species.

NH 12: To ensure that, where evidence of species that are protected under the Wildlife Acts 1976 and 2000, the Birds Directive 1979 and the Habitats Directive 1992 exist, appropriate avoidance and mitigation measures are incorporated into development proposals as part of any ecological impact assessment. In the event of a proposed development impacting on a site known to be a breeding or resting site of species listed in the Habitats Regulations a derogation licence, issued by DAHG may be required.

13.8. Invasive Species

Invasive species, both invertebrate and plants, can represent a major threat to local, regional, and national biodiversity. Terrestrial and aquatic habitats can be negatively affected, resulting in significant damage to conservation and economic interests, such as agriculture, forestry and civil infrastructure. It is the policy of the Council to support measures for the prevention and / or eradication of invasive species within the county.

13.8.1 Invasive Species Policies and Objectives

It is the policy of the Council

NH 13: To support measures for the prevention and / or eradication of invasive species within the county

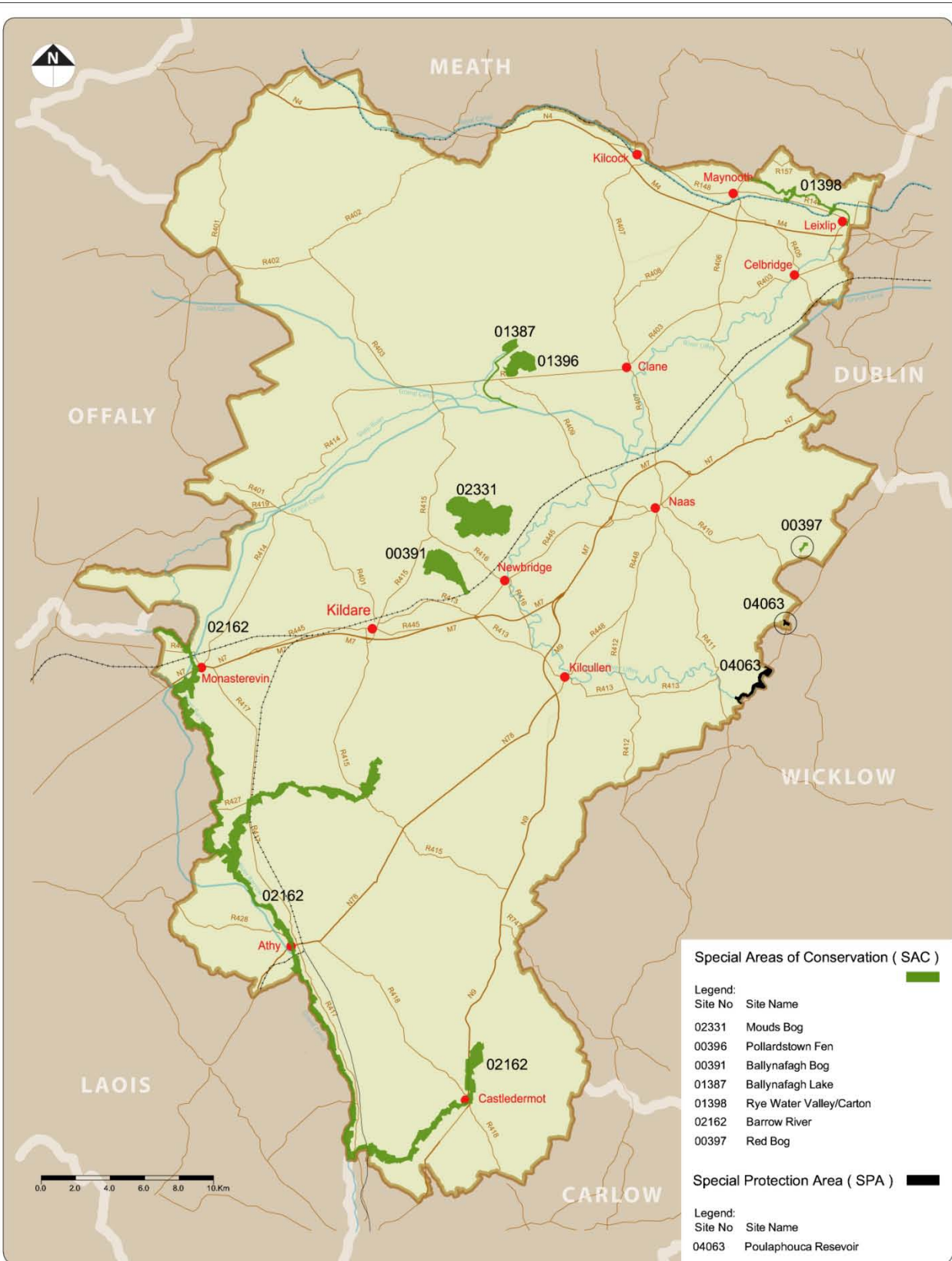

NH 14: To promote best practice with respect to minimising the spread of invasive species in the carrying out of development and to support measures for the prevention and / or eradication of invasive species within the county.

NH 15: To require, as part of the planning application process, the eradication/control of invasive introduced species including Japanese Knotweed, when identified on a site or in the vicinity of a site in accordance with Regulation 49 of the EC (Birds and Natural Habitats) Regulations 2011

It is an objective of the Council:

NHO 7: To complete a programme of mapping of invasive species in the County.

NHO 8: To raise awareness of potential threats caused by invasive species, their methods of dispersal and appropriate control measures in association with relevant authorities.

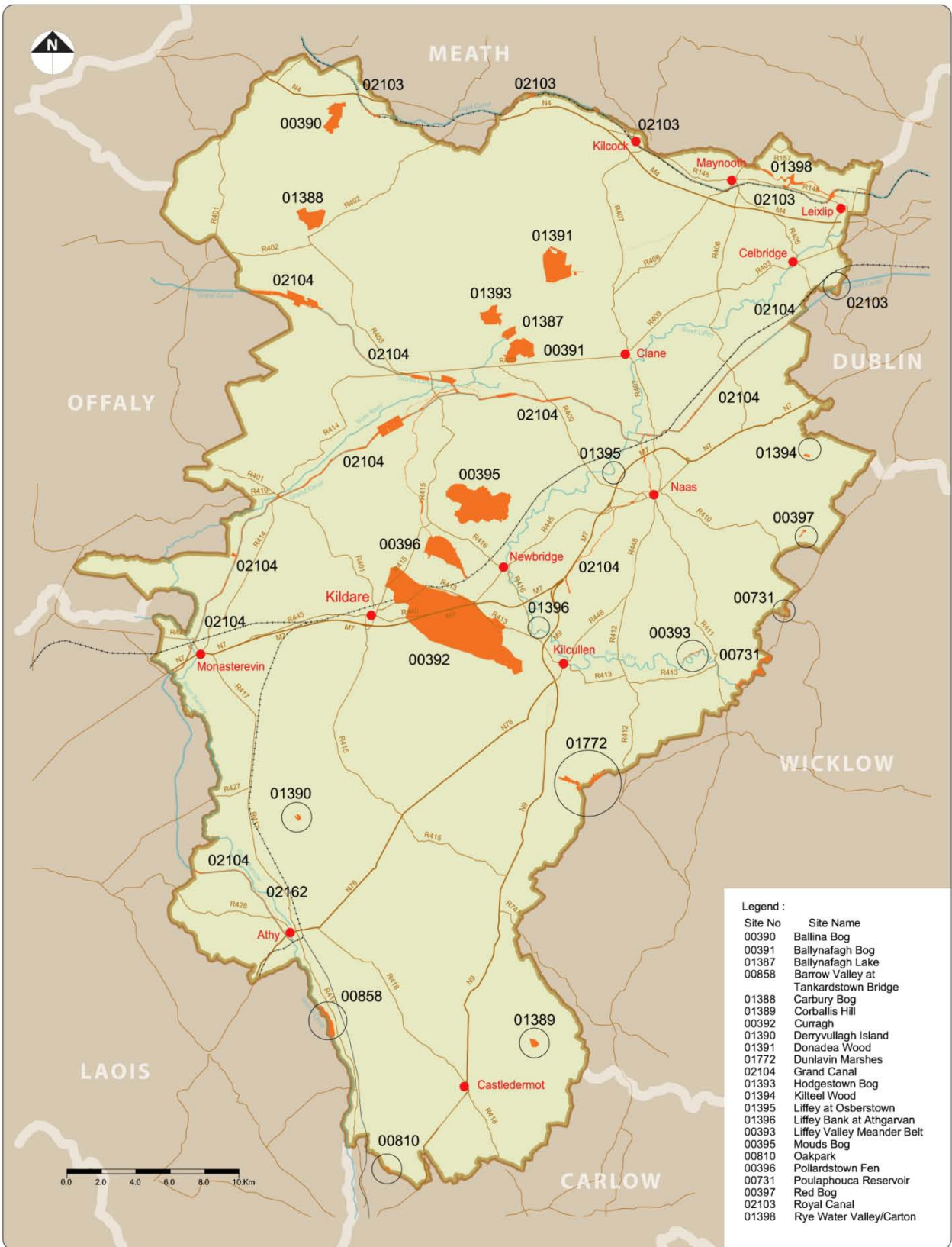



Kildare County Council
 Planning, Community and
 Culture Department
 Áras Chill Dara,
 Naas, Co. Kildare

Draft CDP 2017 - 2023

**Special Areas of Conservation
 and Special Protection Area**

Scale: N.T.S.	Map Ref.: 13.1
Date: May 2016	Drawing No.: 200/09/465
<small>© Corriballia Survey Ireland All rights reserved. License No. 2256/000000 (Kildare County Council)</small>	
Drawn by: I. Lavelle	
This drawing is to be read in conjunction with the written statement	



- Legend :**
- | Site No | Site Name |
|---------|--------------------------------------|
| 00390 | Ballina Bog |
| 00391 | Ballynafagh Bog |
| 01387 | Ballynafagh Lake |
| 00858 | Barrow Valley at Tankardstown Bridge |
| 01388 | Carbury Bog |
| 01389 | Corballis Hill |
| 00392 | Curragh |
| 01390 | Derryvullagh Island |
| 01391 | Donadea Wood |
| 01772 | Dunlavin Marshes |
| 02104 | Grand Canal |
| 01393 | Hodgestown Bog |
| 01394 | Kilteel Wood |
| 01395 | Liffey at Osberstown |
| 01396 | Liffey Bank at Athgarvan |
| 00393 | Liffey Valley Meander Belt |
| 00395 | Mouds Bog |
| 00810 | Oakpark |
| 00396 | Pollardstown Fen |
| 00731 | Poulaphouca Reservoir |
| 00397 | Red Bog |
| 02103 | Royal Canal |
| 01398 | Rye Water Valley/Carlton |



Kildare County Council
 Planning, Community and
 Culture Department
 Áras Chill Dara,
 Naas, Co. Kildare

Draft CDP 2017 - 2023
Natural Heritage Areas

Scale: N.T.S.	Map Ref.: 13.2
Date: May 2016	Drawing No.: 200/09/464
<small>© Corporation Survey Ireland All Rights Reserved Licence No. 20063/CCM © Kildare County Council</small>	
Drawn by: I. Lavelle	
This drawing is to be read in conjunction with the written statement	

13.9 Geology

The Geological Survey of Ireland (GSI) in partnership with the National Parks and Wildlife Service are seeking to identify geological and geomorphological sites of national significance for statutory designations as Natural Heritage Areas. Other geological sites of national or local importance are being identified as County Geological Sites (CGS) and – by virtue of their recognition in Development Plans – will be protected from potentially damaging development. An audit of the Geological Heritage of County Kildare was carried out in 2005, which identified 20 geological sites of interest in the County. The list of County Geological Sites of Importance is set out in Table 13.4. The County Geological Sites that are protected under this Plan are mapped on the County Development Plan maps that accompany this written statement.

13.9.1 Geology Policies and Objectives

It is the policy of the Council

NH 16: To maintain the conservation value and seek the sustainable management of the County's geological heritage resource.

It is an objective of the Council:

NHO 9: To contribute towards the protection of Geological Natural Heritage Areas that become designated during the life time of the plan from inappropriate development.

NHO 10: The Council will publish the findings of the audit of Geological Heritage of County Kildare.

Table 13.4: Sites of Geological Importance

Site Name	Geological Interest	Location
Chair of Kildare	Precambrian - Devonian Palaeontology	CarrickanearlaConlanstown, Cannonstown.
Dunmurry Hill	Precambrian - Devonian Palaeontology	Dunmurry
Hill of Allen	Cambrian-Silurian	Barnacrow
Slate Quarries	Cambrian-Silurian	Slate Quarries
Ballysax	Quaternary	Curragh
Glen Ding	Quaternary	Blessington, Athgarrett, Newtown Great, Newtown Park
Pollardstown Fen and Springs	Quaternary	Scarlettstown, Roseberry, Rathbride, Cornelscourt
Moorhill	Quaternary	Kilcullen
The Curragh	Quaternary	St Ledgers Bottoms
Ballykane Hill	Lower Carboniferous	Kilrainy
Carbury Castle	Lower Carboniferous	Carbury
Carrick Hill, Edenderry	Lower Carboniferous	Carrick
Liffey Oxbow	Fluvial/Lacustrine Geomorphology	Celbridge
Liffey Valley	Fluvial/Lacustrine Geomorphology	Ballymore Eustace-Kilcullen
Kilbrook Spring	Hydrogeology	Kilbrook
Louisa Bridge Springs (Cold and Warm)	Hydrogeology	Leixlip
St Bridget's Well - Japanese Gardens	Hydrogeology	Kildare
St Patricks Well (1)	Hydrogeology	Barrettstown, Naas
St Patricks Well	Hydrogeology	Ardross Lower
St Peters Well	Hydrogeology	Dunmurraghill

13.10 Green Infrastructure

The environmental and heritage resources of the county can be described as the County's 'Green Infrastructure', a vital resource for our future. Green infrastructure is broadly defined as *"a strategically planned and managed network featuring areas with high quality biodiversity (uplands, wetlands, peatlands, rivers and coast), farmed and wooded lands and other green spaces that conserve ecosystem values which provide essential services to society"* (Comhar 2010).

The Green Infrastructure network supports native plant and animal species and provides corridors for their movement, maintains natural ecological processes and biodiversity, sustains air and water quality and provides vital amenity and recreational spaces for communities, thereby contributing to the health and quality of life of residents and visitors to the County.

The European Union's Biodiversity Strategy (May 2011) seeks to halt biodiversity loss in Europe by 2020. The strategy is built around six mutually supportive targets which address the main drivers of biodiversity loss. Target 2 aims to ensure that *'by 2020, ecosystems and their services are maintained and enhanced by establishing Green Infrastructure and restoring at least 15% of degraded ecosystems'*. Responding to the Biodiversity Strategy, the EU published 'Green Infrastructure: Enhancing Europe's Natural Capital' Strategy (May 2013), which sets out *'to promote the deployment of green infrastructure in the EU in urban and rural areas'*. The strategy aims to create a robust enabling framework in order to promote and facilitate Green infrastructure (GI) projects. The EU GI strategy is made up of the following four main elements:

- Promoting GI in the main EU policy areas;
- Supporting EU-level GI projects;
- Improving access to finance for GI projects,
- Improving information and promoting innovation.

Individually, each Green Infrastructure site has an important role and benefit in both urban and rural areas which can be strengthened and enhanced when the sites are linked together into a network of green infrastructure. Many social, economic and environmental benefits can be achieved especially when the green infrastructure is proximate to where people live and work. The benefits of green infrastructure include some of the following:

- supports unique habitats for wildlife, biodiversity, and fragile ecosystems;
- has important recreational, tourism and cultural roles;
- provides corridors for walking and cycling;
- assists in climate change adaptation - including flood alleviation;
- provides or support forestry, crop production, agriculture and energy development;
- provides places for local food production - in allotments, gardens and through agriculture;
- provides green buffers /green wedges between built up areas;
- improves air quality;
- provides ready access to nature for the populace;
- increases environmental education and awareness;
- Improves health and well-being
- assists in 'place-making', by positively recognising and maintaining the character of particular locations.

Green Infrastructure planning is a proactive approach to the sustainable development of natural resources and biodiversity, and in particular, uses the multi-functionality of nature to maximise its benefits. Strategic Green Infrastructure planning will also assist in meeting statutory obligations under EU directives and national legislation, such as the Water Frameworks Directive, Strategic Environmental Assessment (SEA), Floods Directive and Birds and Habitats Directives.

Sites of national and international biodiversity value are designated as Special Areas of Conservation (SAC), Special Protection Areas (SPA) and Natural Heritage Areas (NHA). These are protected under law and through the planning system. However, they account for only a small proportion of the county's Green Infrastructure. Substantial areas of land occur outside of protected areas which have a high biodiversity value, such as rivers, streams, hedgerows and woodlands, parks and open spaces and other less obvious areas such as rear gardens. These areas form an important part of the county's Green Infrastructure and support connectivity within the network.

13.10.1 General Green infrastructure Policies and Objectives

It is the policy of the Council:

- GI 1: To ensure the protection, enhancement and maintenance of Green Infrastructure and recognise the health benefits as well as the economic, social, environmental and physical value of green spaces through the integration of Green Infrastructure (GI) planning and development in the planning process.
- GI 2: To develop and support the implementation of a Green Infrastructure Strategy for County Kildare.
- GI 3: To identify Green Infrastructure resources within and on the edge of the settlement boundaries by expanding the existing programme of Green Infrastructure mapping and to include, during the review process of Local Area Plans, Green Infrastructure policies and objectives.
- GI 4: To require that all Local Area Plans protect and manage the Green Infrastructure network in an integrated and coherent manner and add additional Green Infrastructure where possible.
- GI 5: To encourage, pursuant to Article 10 of the Habitats Directive, the management of features of the landscape, such as traditional field boundaries, important for the ecological coherence of the Natura 2000 network and essential for the migration, dispersal and genetic exchange of wild species.
- GI 6: To provide for the incorporation of underpasses and/or Green Bridges at ecologically sensitive locations on the county's road and rail corridors that will facilitate the free movement of people and species through the urban and rural environment.
- GI 7: To promote a network of paths and cycle tracks to enhance accessibility to the Green Infrastructure network, while ensuring that the design and operation of the routes responds to the ecological needs of each site.

It is an objective of the Council:

- GIO 1: To prepare a Green Infrastructure Strategy for County Kildare in accordance with international best practice.
- GIO 2: To complete the mapping of Green Infrastructure for each town, village and settlement in County Kildare and to develop specific policies and objectives for each area.
- GIO 3: To prepare an inventory of locally important Biodiversity sites in the County to support the nationally designated sites and seek to ensure that they are protected through local authority planning processes.

13.10.2 Trees, Woodlands and Hedgerows

Trees, woodlands and hedgerows make a valuable contribution to the landscape and visual amenity of County Kildare and provide wider environmental benefits that include carbon storage. Trees, either individually as specimen trees or in groups also make an important contribution to the landscape of many of the country house demesnes throughout the county. They perform many functions such as shelter from wind, act as a natural barrier, absorb pollutants, and provide a biodiversity function in terms of provision of habitat and food sources. They are important producers of oxygen and act as carbon sinks. Hedgerows, in many instances double hedgerows, often form townland boundaries and as such are an important historic resource. These hedgerows also act as wildlife corridors.

In urban settings trees or groups of trees can contribute significantly to the local landscape or townscape and to the successful integration of new buildings into the landscape. The planting or retention of mature trees can contribute to amenity and more attractive developments as well as providing important wildlife habitats. The retention of trees should be considered at the design stage of any development.

When planting hedgerows, species indigenous to the area should be used. *The County Kildare Hedgerow Survey* (2006) identified the predominant hedgerow species in Kildare. These species are listed in Chapter 17, Development Management Standards. There are a number of existing Tree Preservation Orders in the County as follows,

Clane	1987/1	OS 6"14
Blymore Eustace	1991/1	OS 6"29
Clogheen (Moore Abbey)	1988/1	OS 6"28
Clongowes	1987/1	OS 6" 14

Table 13.4: Tree Preservation Orders in Co. Kildare

13.10.2.1 Trees, Woodlands and Hedgerow Policies and Objectives

It is the policy of the Council

GI 8: To contribute towards the protection of and manage existing networks of woodlands, trees and hedgerows which are of amenity or biodiversity value and/or contribute to landscape character and to strengthen local networks.

GI 9: To ensure proper provision is made for the consideration, protection and management of existing networks of woodlands, trees and hedgerows when undertaking, approving or authorising development.

GI 10: To ensure a Tree Management Plan is provided to ensure that trees are adequately protected during development and incorporated into the design of new developments

GI 11: To ensure that hedgerow removal, to facilitate development, is kept to an absolute minimum and, where unavoidable, a requirement for mitigation planting will be required comprising a hedge of similar length and species composition to the original, established as close as is practicable to the original and where possible linking in to existing adjacent hedges. Native plants of a local provenance should be used for any such planting.

GI 12: To restrict the cutting of hedges during the bird-nesting season (1st March until 31st August), except in certain legally defined circumstances, in accordance with the provisions of the Wildlife (Amendment) Act 2000.

GI 13: To recognise the biodiversity and archaeological importance of townland boundaries, including hedgerows, and promote their protection and retention.

GI 14: To contribute towards the protection of, where possible, the trees which are considered an important component of demesne landscapes.

GI 15: To encourage the protection of historic hedgerows or significant hedgerows which serve to link habitat areas to each other and the surrounding countryside.

GI 16: To encourage the planting of woodlands, trees and hedgerows as part of new developments.

It is an objective of the Council:

GIO 4: To encourage the development of proposals for new woodlands utilising funding available through schemes such as the Neighbour Wood and Native Woodland Schemes.

GIO 5: To seek to retain and supplement existing tree, woodland and hedgerow planting on Council owned lands.

13.10.3 Inland Waterways Network

The maintenance of rivers and streams in an open, semi-natural condition can provide effective measures to protect and maintain biodiversity, and to help manage fluvial and pluvial flooding whilst supporting a quality, multi-functional green network generating multiple benefits for the environment, tourism and society. Aquifers, rivers, streams, canals, lakes, groundwater provide a network of waterways and form a major and unique element of the Green Infrastructure Network

13.10.3.1 Inland Waterways Network Policies

It is the policy of the Council:

- GI 16: To contribute towards the protection of and manage the natural, historical and amenity value of the County's waterways and to strengthen a network of waterways at a regional level.
- GI 17: To require the submission of an Ecological Impact Assessment where deemed necessary by the planning authority (and where necessary an Appropriate Assessment in relation to Natura 2000 sites) including bat and otter surveys for developments along river, stream and canal corridors.
- GI 18: To maintain a buffer of undisturbed vegetation of not less than 10 metres from the top of the bank of all watercourses in the county, to mitigate against pollution risks, reduce flooding potential, maintain habitats and provide an ecological corridor, with the full extent of the buffer zone to be determined on a case by case basis by the Planning Authority, based on site specific characteristics and sensitivities. This buffer zone shall, where possible be maintained free of development and hard surfaces.
- GI 19: To ensure that expert advice is sought in developing lighting proposals along river, stream and canal corridors in order to mitigate impacts of lighting on bats and other species.
- GI 20: To require that runoff from a developed area will not result in deterioration of downstream watercourses or habitats, and that pollution generated by a development is treated within the development area prior to discharge to local watercourses.
- GI 21: To contribute towards the protection of rivers, streams and other water courses and, wherever possible, maintain them in an open state capable of providing suitable habitats for fauna and flora while discouraging culverting or realignment.
- GI 22: To consult, as appropriate, with Inland Fisheries Ireland in relation to any development

that could potentially impact on the aquatic ecosystems and associated riparian habitats.

- GI 23: To ensure the protection, improvement or restoration of riverine floodplains and to promote strategic measures to accommodate flooding at appropriate locations, to protect ground and surface water quality and build resilience to climate change.

13.10.4 Urban Green Infrastructure

Green Infrastructure within urban areas provides valuable connections from the urban centres to the wider countryside and thereby strengthening the Green Infrastructure Network. Urban Green Infrastructure includes residential gardens, the parkland settings of enterprise and employment areas, street verges, open spaces and parks, woodlands, hedgerows, cemeteries and allotments. They all collectively contribute to a strengthened Green Infrastructure network and to the benefits afforded to urban areas such as the greening of our urban areas, the creation of attractive open spaces, better health and human well-being and local distinctiveness.

Existing green infrastructure should be identified at the initial stages of the planning process for development and should guide the design of an appropriate site layout which is reflected in the landscape plan. The landscaping plan submitted with an application should clearly illustrate how existing green infrastructure, and opportunities to create more linkages, have informed and been incorporated into the development, layout and, if appropriate, management proposals.

A high standard of design, finish, layout and landscaping will be required for industrial, office, warehousing and business park developments. Comprehensive landscaping plans must be prepared by a fully qualified landscape architect.

13.10.4.1 Urban Green Infrastructure Policies

It is the policy of the Council

- GI 24: To ensure the Green Infrastructure Strategy and Network is used to inform the development management process to ensure that new residential areas, business/industrial development and other relevant projects contribute towards the protection, management and enhancement of the existing green infrastructure of the local area in terms of the design, layout and landscaping.
- GI 25: To require all new developments to identify, protect and strengthen existing ecological features by providing links to the wider Green Infrastructure network as an essential part of the design process.
- GI 26: To restrict development that would fragment or prejudice the Green Infrastructure network.
- GI 27: To strengthen ecological links between urban areas, Natura 2000 sites, proposed Natural Heritage Areas, parks and open spaces and the wider regional Green Infrastructure network.
- GI 24: To require multifunctional open space provision within all new developments, this includes provision for ecology and sustainable water management.

13.10.5 Green Infrastructure within Public Open Spaces and Parks

Local networks of high quality, well managed and maintained open spaces, sports and recreational facilities help to enhance the urban environment, contribute to a high quality living environment and strengthen the Green Infrastructure network in the county. They provide habitats for ecological processes, a focal point for active and passive recreation, promote community interaction and help mitigate the impacts of climate change. *The Kildare Open Space Strategy* was prepared in December 2008. It identified a hierarchy of open space within the county.

13.10.5.1 GI within Public Open Spaces and Parks

It is the policy of the Council

- GI 25: To provide a hierarchy of high quality and multi-functional public parks and open spaces.
- GI 26: To support and facilitate the provision of a network of high quality, well located and multifunctional public parks and open spaces throughout the County and to protect and enhance the environmental capacity and ecological function of these spaces.
- GI 27: To connect parks and areas of open space with ecological and recreational corridors to aid the movement of biodiversity and people and to strengthen the overall Green Infrastructure network.
- GI 28: To enhance and diversify the outdoor recreational potential of public open spaces and parks, subject to the protection of the natural environment.
- GI 29: To minimise the environmental impact of external lighting at sensitive locations within the Green Infrastructure network to achieve a sustainable balance between the recreational needs of an area, the safety of walking and cycling routes and the protection of light sensitive species such as bats.
- GI 30: To promote the planting of woodlands, forestry, community gardens, allotments and parkland meadows within the County's open spaces and parks to promote the development of multifunctional amenity areas with enhanced biodiversity value.

13.10.6 GI and Sustainable Urban Drainage Systems

Sustainable Urban Drainage Systems (SuDS) drain surface water in an environmentally friendly way by replicating natural systems in managed environments. SuDS systems seek to collect, store and release back to the environment surface water using natural systems in a slow and controlled way, thereby reducing the risk of fluvial and pluvial flooding. SuDS represents a move away from the conventional practice of piping all surface water directly to the nearest watercourse or river towards an approach where water is either infiltrated or conveyed more slowly to water courses via constructed wetlands, permeable surfaces, filter strips, ponds, swales and basins all of which contribute to more environmentally friendly and aesthetically pleasing methods of controlling surface water. Many SuDS features have the potential to contribute significantly to the Urban Green Infrastructure Network. To be effective, SuDS should operate on a district and/or countywide scale and form part of the wider Green Infrastructure network.

13.10.6.1 GI and Sustainable Urban Drainage Systems Policies and Objectives

It is the policy of the Council

GI 31: To promote and support the development of Sustainable Urban Drainage Systems (SuDS).

GI 32: To promote and support the development of Sustainable Urban Drainage Systems (SuDS) such as integrated constructed wetlands, permeable surfaces, filter strips, ponds, swales and basins at a site, district and county level and to maximise the amenity and bio-diversity value of these systems.

GI 33: To promote the provision of Green Roofs and/or Living Walls in developments where expansive roofs are proposed such as industrial, retail and civic developments.

It is an objective of the Council:

GIO 5: To showcase good examples of Sustainable Urban Drainage Systems (SuDS) which maximise the amenity and bio-diversity.

Chapter 14

Landscape, Recreation and Amenity



Aim: To provide for the protection, management and enhancement of the landscape of the county and to ensure that development does not disproportionately impact on the landscape character areas, scenic routes, or protected views through the implementation of appropriate policies and objectives to ensure the proper planning and sustainable development of the area.

14.1 Background

Landscape embraces all that is visible when one looks across an area of land. As well as being an important part of people's lives, giving individuals a sense of identity and belonging, landscape is the context in which all changes take place.

The landscape of County Kildare comprises a central plain bounded to the east by the Kildare uplands, which lie at the foot-hills of the Wicklow and Dublin Mountains. The Curragh, the boglands of north-west Kildare and the fertile lowlands of the south all comprise part of the central plain. The plain lands are interrupted by two groups of isolated hills, the Chair of Kildare and the Newtown Hills. The location of these hills within the central plain has a considerable impact on the landscape of Kildare. Inland waters comprised of the River Liffey, River Barrow, River Slate, River Boyne, Royal Canal and Grand Canal traverse the county, providing important landscape features.

14.2 National Policy Context

The importance of landscape and visual amenity and the role of planning in its protection is recognised in the Planning and Development Act 2000 (as amended). This requires that development plans include objectives for the preservation of landscape, views and prospects and the amenities of places and features of natural

beauty. It also provides for the designation of Landscape Conservation Areas (LCA), Areas of Special Amenity (ASA) and the assessment of landscape character.

In 2000, the Department of Environment, Heritage and Local Government issued *Landscape Assessment – Consultation Draft of Guidelines for Planning Authorities* (DEHLG, 2000). These seek to ensure that:

“the environment and heritage generally are maintained in a sustainable manner, while at the same time enabling a proactive approach to development”.

In 2015, the Department of the Environment, Community and Local Government issued *A National Landscape Strategy of Ireland 2015-2025*, which states that:

“Landscape Character Assessments will be prepared at local and intra-local authority level, building on the National Landscape Character Assessment, using Landscape Character Assessment Guidelines. These regional and local landscape character assessments will inform and guide landscape policy, action plans and local authority development plans.”

The Council will undertake a review of its Landscape Character Assessment on foot of any actions from the forthcoming National Landscape Character Assessment.

14.3 Strategy

The natural diversity of the landscape, coupled with human interaction in the form of introduced features such as hedgerows / woodlands, archaeological monuments, settlements and buildings, all serve to give Kildare its distinctive characteristic landscape. All development which takes place has the ability to impact on this landscape, positively and negatively. It is essential therefore that the landscape is protected and managed in a sustainable and coherent manner. A review of the of the Kildare County Development Plan landscape provisions was undertaken to provide a robust strategy which classifies the landscape of the county, appraises landscape sensitivity, making a judgement on sensitivity to change and taking into account historical, cultural, religious and other understandings of the landscape.

14.4 Landscape Character Assessment

In 2004, a Landscape Character Assessment (LCA) of the county was undertaken and is contained in Volume II of the Kildare County Development Plan 2005-2011. The LCA focused on characterisation i.e. the discernment of the character of the landscape based on its land cover and landform, but also on its values, such as historical, cultural, religious and other understandings of the landscape. It concentrates on the distinctiveness of different landscapes and on the sensitivity of that landscape to development. Map 14.1 outlines the indicative Landscape Character Areas of the county.

Table 14.1 indicates the dominant sensitivity of each Landscape Character Area. It is important to note that within each of these areas there can be a wide variety of local conditions that can significantly increase or decrease sensitivity. Notwithstanding this observation, it is possible to identify a dominant sensitivity within each area – as highlighted in Table 14.1. This is determined by examining the presence/absence or dominance of sensitivity factors within each area by using landscape sensitivity. The resulting classification is then used to produce an evidenced-based Landscape Sensitivity Map

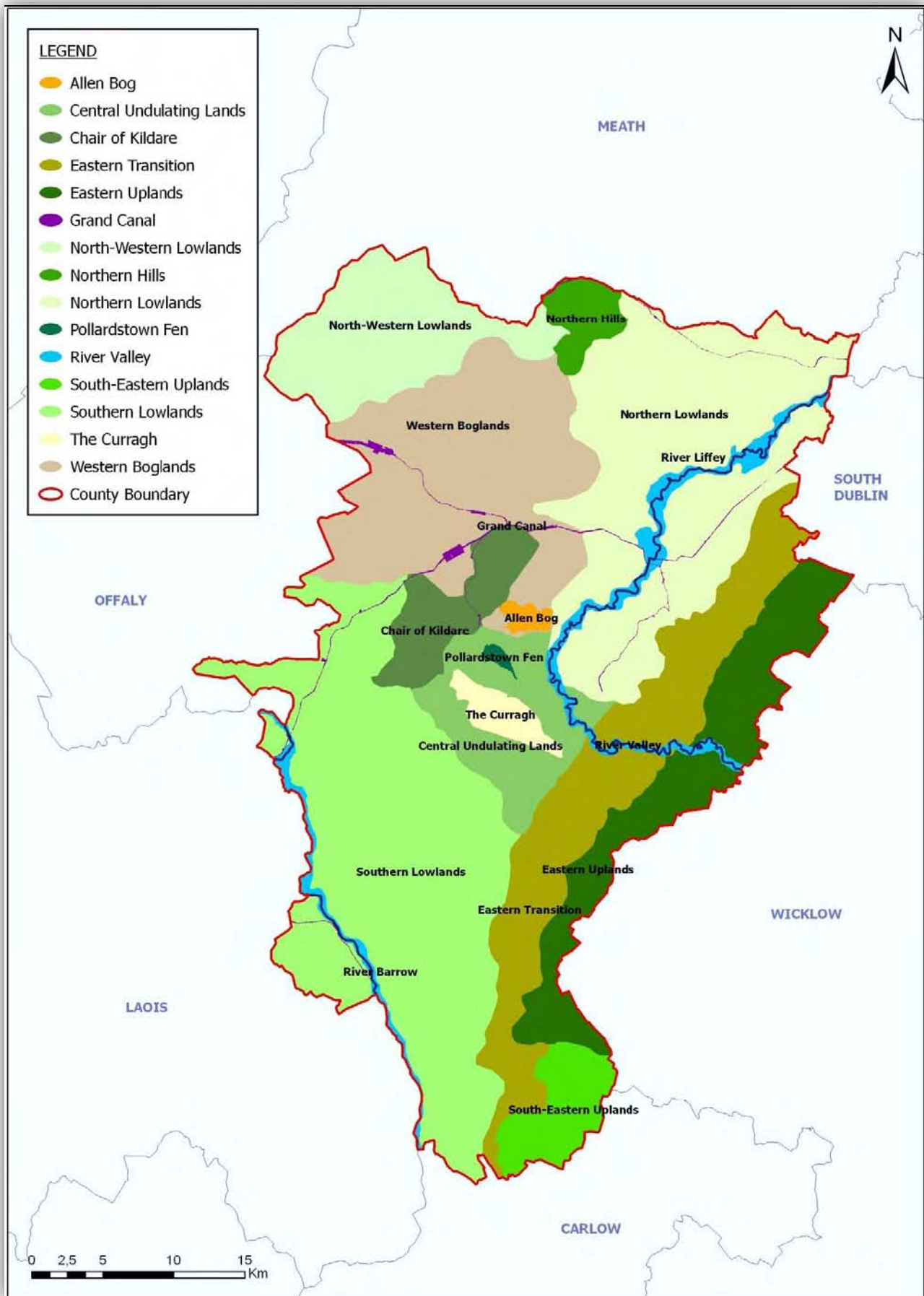


Fig 14.1 Landscape Character Areas

Sensitivity of Principal Landscape Character Assessment (Dominant Sensitivity Outlined)	Class 1 Low Sensitivity	Class 2 Medium Sensitivity	Class 3 High Sensitivity	Class 4 Special Sensitivity	Class 5 Unique Sensitivity
North Western Lowlands	Class 1				
Northern Lowlands	Class 1				
Western Boglands			Class 3		
Southern Lowlands	Class 1				
Eastern Transition		Class 2			
Eastern Uplands			Class 3		
South-Eastern Uplands		Class 2			
Sub-ordinate Landscape Areas					
Northern Hills		Class 2		Class 4	
Chair of Kildare		Class 2		Class 4	
The Curragh					Class 5
Pollardstown Fen					Class 5
Allen Bog				Class 4	
River Liffey				Class 4	
River Barrow				Class 4	

Table 14.1: Landscape Sensitivity classification to Landscape Character Areas

14.4.1 Landscape Sensitivity

Based on the findings of the Landscape Character Assessment a landscape sensitivity rating was developed for each of the Landscape Character Areas. Landscape sensitivity is a measure of the ability of the landscape to accommodate change or intervention without suffering unacceptable effects to its character and values. It is determined using the following factors: slope, ridgeline, water bodies, land use and prior development. The Landscape Character Areas have been mapped according to their landscape sensitivity (Tables 14.1, 14.2 and Map 14.2 refer).


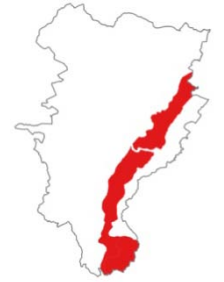

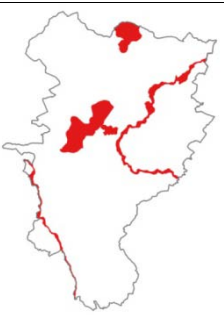

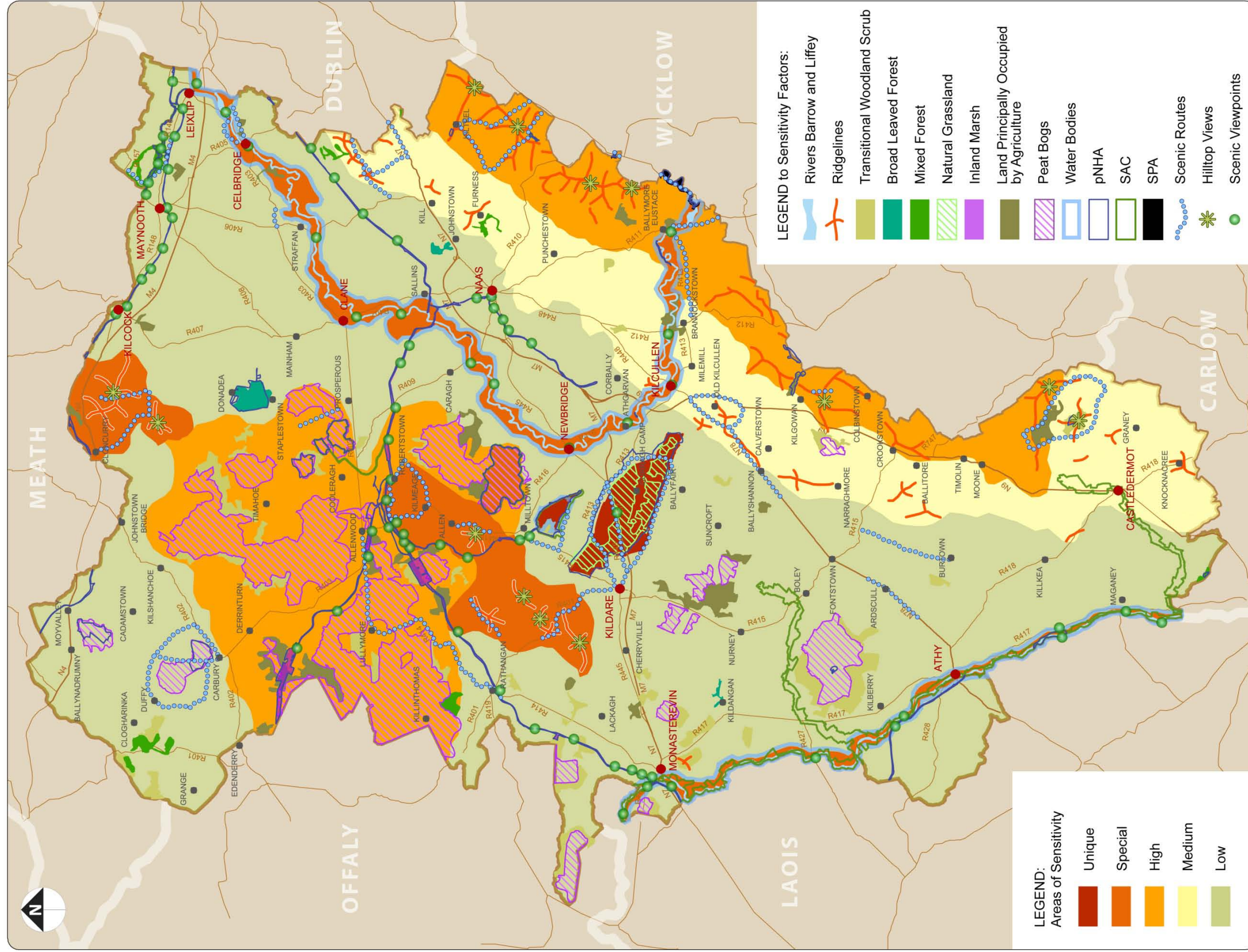
Sensitivity	Landscape Character Area	Location	Description
Class 1 Low Sensitivity	<ul style="list-style-type: none"> • North-western Lowlands • Northern Lowlands • Central Undulating Lands • Southern Lowlands 		Areas with the capacity to generally accommodate a wide range of uses without significant adverse effects on the appearance or character of the area.
Class 2 Medium Sensitivity	<ul style="list-style-type: none"> • Eastern Transition Lands • South-eastern Uplands 		Areas with the capacity to accommodate a range of uses without significant adverse effects on the appearance or character of the landscape having regards to localised sensitivity factors.
Class 3 High Sensitivity	<ul style="list-style-type: none"> • Western Boglands • Eastern Uplands 		Areas with reduced capacity to accommodate uses without significant adverse effects on the appearance or character of the landscape having regard to prevalent sensitivity factors.
Class 4 Special	<ul style="list-style-type: none"> • Chair of Kildare • Northern Hills • River Liffey • River Barrow 		Areas with low capacity to accommodate uses without significant adverse effects on the appearance or character of the landscape having regard to special sensitivity factors.
Class 5 Unique	<ul style="list-style-type: none"> • The Curragh • Pollardstown Fen 		Areas with little or no capacity to accommodate uses without significant adverse effects on the appearance or character of the landscape having regard to unique and special sensitivity factors.

Table 14 .2 Landscape Sensitivity Classification to Landscape Character Areas



Scale:	N.T.S.	Map Ref.:	4:1
Date:	May 2016	Drawing No.:	200/09/396
© Ciancarra Brown Ireland All rights reserved. Licence No. 2008/03/0001 (Dublin County Council)		Drawn by:	I. Lavelle
This drawing is to be read in conjunction with the written statement			

Draft CDP 2017 - 2023
Landscape Sensitivity Areas


 Kildare County Council
 Planning, Community and
 Culture Department
 Áras Chill Dara,
 Naas, Co. Kildare

14.4.2 Impact of Development on Landscape

In order to determine the likely perceived impact of a particular development on the landscape, the potential impact of the development must be viewed in light of the sensitivity of the area. Table 14.3 below provides guidance on the likely compatibility between a range of

land-use classes and the principal landscape areas of the county classified by sensitivity. Table 14.4 identifies the likely compatibility between a range of land-uses and proximity of less than 300m to the principle Landscape Sensitivity Factors. It should be noted that all developments are unique and at micro / local level landscapes vary in terms of their ability to absorb development and each site should be assessed on its individual merits.

Table 14.3 Likely compatibility between a range of land-uses and Principal Landscape Areas.

Compatibility Key		Sensitivity Class	AGRICULTURE AND FORESTRY		HOUSING		URBANISATION			INFRASTRUCTURE	EXTRACTION		ENERGY	
	Most		Agriculture	Forestry	Rural Housing	Urban Expansion	Industrial Projects	Tourism Projects	Major Powerlines	Sand & Gravel	Rock	Windfarm	Solar	
	High													
	Medium													
	Low													
	Least													
Principal Landscape Character Areas														
North Western Lowlands	1													
Northern Lowlands	1													
Western Boglands	3													
Eastern Transition	2													
Eastern Uplands	3													
South-Eastern Uplands	2													
Sub-ordinate Landscape Areas														
Northern Hills	4													
Chair of Kildare	4													
The Curragh	5													
Pollardstown Fen	5													
Allen Bog	4													
River Liffey	4													
River Barrow	4													

<p>5 - Likely to be very compatible in most circumstances.</p> <p>4 - Likely to be compatible with reasonable care.</p> <p>3 - Likely to be compatible with great care.</p> <p>2 - Compatible only in certain circumstances.</p> <p>1 - Compatible only in exceptional circumstances.</p> <p>0 - Very unlikely to be compatible.</p>	Agriculture and Forestry		Housing	Urbanisation			infrastructure	Extraction		Energy	
	Agriculture	Forestry	Rural Housing	Urban Expansion	Industrial Projects	Tourism Projects	Major Powerlines	Sand and Gravel	Rock	Windfarm	Solar
Proximity within 300m of Principal Landscape Sensitivity Factors.											
Major Rivers and Water bodies	5	5	2	2	2	3	2	1	0	1	0
Canals	5	5	2	2	2	3	2	1	0	1	1
Ridgelines	5	5	1	1	1	1	1	0	0	2	0
Green Urban Areas	4	5	2	0	0	4	3	3	3	2	2
Broad Leaved Forestry	3	5	2	2	2	4	3	2	3	1	2
Mixed Forestry	3	5	2	2	2	4	3	2	3	1	2
Natural Grasslands	5	2	2	1	1	4	2	1	1	2	2
Moors and Heathlands	2	2	1	0	0	1	2	1	0	2	1
Agricultural Land with Natural Vegetation	5	5	2	2	2	3	3	3	3	4	2
Peat Bogs	0	0	0	0	0	0	2	0	0	3	1
Scenic View	5	5	2	1	1	5	1	3	0	0	2
Scenic Route	5	5	2	1	1	5	1	3	0	0	2

Table 14.4 Likely compatibility between a range of land-uses and proximity to Principal Landscape Sensitivity Factors.

14.5 Areas of High Amenity

In addition to Landscape Character Areas and the sensitivity of these areas to development, there are certain special landscape areas within the county, some of which overlap with sensitive landscapes. For the purposes of this Plan these areas have been defined as Areas of High Amenity. They are classified because of their outstanding natural beauty and/or unique interest value and are generally sensitive to the impacts of development. These areas are outlined in the following sub-sections.

14.5.1 The Curragh and Environs

The Curragh, located between Newbridge and Kildare Town, is the largest area of unenclosed natural grassland in the country and provides a valuable amenity area for the surrounding towns of Kildare, Newbridge and Kilcullen. The Curragh Camp and the Curragh Racecourse are located within the plain.

The Curragh constitutes a unique national asset from the point of view of landscape and geomorphology which extends over 2000 hectares and is an historic open plain of high conservation value. Extensive views can be obtained from the south-east of the site, at St. Legers Bottoms, around much of the perimeter of the site. The sense of openness has been diminished over the years with the development of the military camp, the racecourse complex, the railway, the new motorway and power lines.

The Curragh is of conservation value for a number of reasons. It is most unusual in an Irish and European context, in that it is an extensive open plain area of lowland acidic grassland, succeeding to dry heath in places. It has been grazed but unfertilised for hundreds, perhaps even thousands, of years. Due to the management regime on the open grassland, nationally important populations of rare fungi are found which only occur in ancient grasslands.

Land-use at the Curragh is dominated by sheep grazing on the open plains, which are commonage. Horse exercising and training is carried out on the many gallops. There is a military range at the south east of the Curragh where target practice is regularly carried out.

14.5.2 Pollardstown Fen

Pollardstown Fen is situated on the northern margin of the Curragh, approximately 3km west-north-west of Newbridge. It lies in a shallow depression, running in a north-west/south-east direction. Pollardstown Fen is the largest remaining calcareous spring-fed fen in Ireland. Covering an area of 220 ha, it is recognised as an internationally important fen ecosystem with unique and endangered plant communities. From a landscape point of view, the unique vegetation and the low-lying nature of the area allows for extensive vistas of the site along the local roads, as well as to the hilltops in the vicinity (e.g. The Hill of Allen). Consequently, development can have a disproportionate visual impact in the local context, due to an inherent inability to be visually absorbed by the existing topography.

14.5.3 The River Liffey and the River Barrow Valleys

The River Liffey and River Barrow valleys are of significance in terms of landscape and amenity value and as such are sensitive to development. They are characterised by smooth terrain and low vegetation, with extensive upland views (i.e. the Chair of Kildare to the west and the Eastern Uplands to the east) and distant views including the neighbouring Wicklow Mountains. The topography is such that it allows vistas over long distances without disruption along the river corridor. As a result development on the banks of the rivers can have a disproportionate visual impact, due to an inherent inability to be visually absorbed. However, the undulating topography occurring within the river valleys provides physical shielding and has the potential to visually enclose the built form within the river valley, where it does not break the skyline. Shelter vegetation exists along some stretches of the valleys with the presence of natural and native woodland that grows on the floodplains of the rivers, as well as by conifer plantation in adjacent lands. This vegetation has a shielding and absorbing quality in landscape terms. It can provide a natural visual barrier as well as add to the complexity of a vista, breaking it up to provide scale and containment for built forms.

Many views of the river valleys are available from local roads and from viewing points located along the valleys. While river valleys represent potentially vulnerable linear landscape features, as they are often highly distinctive in the context of the general landscape, in

certain circumstances landscape sensitivities may be localised or site-specific.

14.5.4 The Grand and Royal Canal Corridors

The Grand Canal and the Royal Canal are extensive water corridors that flow through the county. The Grand Canal flows in an east to south-west direction and divides at Sallins into the Naas and Corbally Branch, and is further divided in three branches at Robertstown; the Milltown Feeder, the Barrow Line and the continuation of the Grand Canal into neighbouring County Offaly.

The Royal Canal flows in an east to west direction along the northern boundary of the county through Leixlip, Maynooth and Kilcock and continues into County Meath.

The canal corridors and their adjacent lands have been landscaped and enhanced along the sections where the canals flow through urban areas. Canal locks are distinctive features of these water corridors. The smooth terrain, generally gentle landform and low canal bank grassland that characterise the canal corridors, allow vistas over long distances without disruption, where the canal flows in a straight-line direction. Consequently, development can have a disproportionate visual impact along the water corridor and can prove difficult for the existing topography to visually absorb development. The occurrence of natural vegetation, coniferous and mixed plantations adjacent to the water corridors can have shielding and absorbing qualities in landscape terms, by providing natural visual barriers.

Canal corridors are potentially vulnerable linear landscape features, as they are often highly distinctive in the context of the general landscape. In some cases landscape sensitivities may be localised or site-specific.

14.5.5 East Kildare Uplands

The Eastern Uplands are located in the east of the county and are part of the Wicklow Mountain complex. The topography rises from the lowland plains, through undulating terrain to the highest points of 379m above sea level (O. D.) at Cupidstownhill, east of Killeel. The elevated nature of this area provides a defined skyline with scenic views over the central plains of Kildare and the neighbouring Wicklow Mountains which further define the skyline and the extent of visibility. The East Kildare Uplands are rural in character with a number of scenic views from elevated vantage points. The general land-use on the uplands is pasture, with some tillage, quarrying and forestry.

Along a number of roads, which cross the upper and lower slopes of the uplands, there are long distance views towards the Kildare lowlands and the Chair of Kildare. The sloping land provides this area with its distinctive character and intensifies the visual prominence and potential adverse impact of any feature over greater distances. Slope also provides an increased potential for development to penetrate primary and secondary ridgelines when viewed from lower areas. In the Eastern Kildare Uplands, nearly all ridgelines are secondary when viewed from the lowland areas, as the Wicklow Mountains to the east define the skyline (i.e. form primary ridgelines). Gently undulating topography and shelter vegetation provided by conifer and woodland plantation can provide a shielding of built form. Views of the River Liffey Valley as well as of the Poulaphouca Reservoir are available from the hilltops and high points on some of the local roads.

14.6 Scenic Routes and Protected Views

Scenic routes and protected views consist of important and valued views and prospects within the county. Table 14.5 lists the specific scenic routes which provide views of the landscape of the county and many built and archaeological features. Maps 14.2 and 14.3 also outline the scenic routes within the county. In addition to scenic routes there are a number of protected views throughout the county. These are located particularly along water corridors and to and from the hills in the countryside.

The Council recognises the need to protect the character of the county by protecting views and scenic routes. However, it is acknowledged that in certain circumstances, some development may be necessary. In this regard, appropriate location, siting and design criteria should strictly apply. All proposals will be assessed taking into account the overall character of the scenic route and the character of the landscapes through which the route passes, in accordance with the criteria outlined in section 14.4.2.

14.6.1 Views to and from the county's waterways: Grand Canal, Royal Canal, River Liffey, River Barrow and the Rye Water River.

River floodplains and canal banks are generally sensitive to development to varying degrees. Both the rivers and the canal corridors provide a contrast of form and colour on the landscape. The widths of rivers and canals vary throughout their corridors and with that the visual amenity also varies. In some areas the vegetation along the banks of water corridors has been cleared and pasturelands characterise the surrounding landscape while at other points debris and vegetation cover the banks. Debris material affects both the quality of the waters and the scenic views at some locations.

Urban and rural development has taken place along some sections of the canals and rivers, interrupting the integrity of these linear landscape features and in some cases significantly affecting their scenic amenity value. It is important that development does not further interrupt the integrity of river and canal corridors.

Tables 14.5-14.9 identify the protected views to and from the Royal and Grand Canal and to and from the River Liffey, River Barrow and Rye River.

14.6.2 Views to and from Hills

As the landform of the county is generally flat, with very little variation in topography and predominantly low vegetation, extensive views can be obtained from hilltops, allowing vistas over long distances, and similarly from the lowland areas the eye drawn to the primary and secondary ridgelines that define the skyline throughout the county. Ridgelines are conspicuous features of the natural landscape as they perform an important role as dominant landscape focal points. It is important that development does not interrupt the integrity of ridgelines. Development on steeply sloping land can be viewed over greater distances.

14.7 Advertising in the Countryside

The proliferation of signs and hoardings in the countryside detracts from the visual amenity of the Kildare rural landscape. This signage is a distraction to road users and may constitute a traffic hazard.

No	Description	Location
1	Views of Old Kilcullen, from N78 Motorway Interchange to South of Moortown House	Knockbounce, Old Kilcullen, Hacklow, Halverstown
2	Views to the East of Yellowbogcommon, from N9 Motorway Interchange to Halverstown Cross Roads	Yellowbogcommon, Glebe South
3	Views of Curragh Plains, from the M7 Interchange to St. Ledgers Bottoms	St. Ledgers Bottoms, Curragh
4	Views of Curragh Plains including Little Curragh; County Road from Kildare Town Boundary to Military Ranges, R413 from Kildare Town Boundary to Motorway Interchange	Curraghfarm, Strawhall, Curragh, Little Curragh
5	Views of Moat and Ardscull, N78 from Russelstown Cross Roads to Kilmead	Tullygorey, Aghanure, Ardscull, Youngstown
6	Views of Robertstown Countryside and Views across the Canal	Mylerstown, Lowtown, Littletown, Derrymullen, Robertstown East
7	Views of Blessington Lake; N81 from Poulaphouca Bridge to County Boundary at Bishopslane and from County Boundary at Glashina to County Boundary at Glebe	Bishopslane, Crosscoolharbour, Pipershall, Hempstown, Common Glebe East, Glemore, Barrettstown
8	Views of Bogland Plains; L3002 from Kilmoney Cross Roads to Feighcullen Cross Roads at Boston Hill	Bostoncommon, Drinnastown, Kilmoney North
9	Views of River Liffey; R411 Liffey Bridge at Ballymore Eustace to Cross Roads Boundary at Silverhill Upper Townland	Broadleas Commons, Bishopslane
10	Views of the West Plains on the Oughterard Road (L2009)	Bishopscourt Lower, Boston
11	Views of the Upland Areas on the Oughterard Road (L6018)	Pluckerstown, Oughterard, Castlewarden North
12	Views West of Kildare Plains from Redbog Area and Views towards Caureen; from Rathmore Cross Roads to Pipershall	Greenmount, Redbog, Pipershall, Rathmore West
13	Views to the River Liffey on the R413 from Brannockstown Cross Roads to Ballymore Eustace.	Rochestown, Gaganstown, Ardenode East Cross Roads to Ballymore Eustace, Ballymore Eustace West
14	Views to and from Red Hill and Views of Central Kildare Plains and Boglands on the R401 and adjoining Roads	Redhill, Loughandys, Water Grange, Knocknagalliagh, Rathwalkin
15	Views to and from Dunmurray and Views of Central Kildare Plains and Boglands on the R401 and adjoining roads	Kilmoney South, Carrickanearla, Guidenstown, Dunmurray
16	Views of Chair of Kildare and Views of Central Kildare Plains and Boglands on the R415 and adjoining roads	Grange Common, Blakestown, Conlanstown, Canonstown, Carrickanearla
17	Views of Kildare Plains and Boglands from Hill of Allen	Dunbyrne, Barnacrow Baronstown West
18	Views from South/South-East Side of the Hill of Allen on the Milltown/Allen Road; R415 from Baronstown Barnacrow to Allen cross roads	Barnacrow
19	Views of Canal, River Slate and Surrounding Countryside from R414 at Rathangan	Bonaghmore, Kilmoney North, Mullantine, Mount Prospect, Newtown
20	Views of Plains of Kildare and West Central Boglands. Views to and from Newtown Hills (including county roads 5027, 1007)	Newtown, Grange, Kilbridge, Ovidstown, Killickaneeny, Nicholastown.
21	Views to and from Corballis Hills; County Roads from Carrigeen to Sherrifhill Cross Roads	Corballis, Tankardstown, Ballynacarrick Upper/ Lower, Sherrifhill, Alymerstown
22	Views to the North-West of the Open Countryside; from Killeel Village to Rathmore Village	Furryhill, Killeel Lower, Rathmore East
23	Views East at Brewel; L413 from Kingland Castle Ruins to Ballintaggart	Brewel East, Ballintaggart
24	Views across the Barrow Valley; L397 from Pinhill cross roads to Burton cross roads	Burton Big, Ballinadrum, Glassely

25	Views to the North-West of Kildare Plains; N78 South of Moortown House to Tippeen Lower.	Moortown, Thomastown, Ballyshannon, Tippeen Lower
26	Views to and from Hughestown Hill (L8052)	Hughestown, Carrigeen Hill, Ballynacarrick Lower, Davidstown
27	Views to the south of open countryside; from L138 Kilmeague cross roads to Coolaght	Kilmeague, Coolaght
28	Views from county roads (L5017 & L26) of Carbury Castle and Hill: Teelough road junction with the R402 and upland area at Mylerstown	Calfstown, Mylerstown, Knockcor, Carbury, Coolcor.
29	Views of countryside and East Kildare Uplands from Bishopshill Commons	Carrigeen, Barrettstown
30	Within Carton Demesne Walls: Views to and from Carton House, the Lake and Woodland Areas	Carton
31	Views within Castletown - Donaghcumper Rural Area; Views to the South and North from Castletown House, including axial view to Obelisk	Castletown, Barrogstown, Barnhall, Rinawade, Crodaun
32	Views of the River Liffey from the main avenue of Castletown House	Castletown
33	Views to and from the Ridgeline on the East Kildare Uplands and Views of the Central Plains	Cromwellstownhill, Cupidstown Hill, Rathbane, Punchestown, Caureen, Hempstown Common, Pipershall, Crosscoolharbour
34	Views towards Lyons Hill, Liffey Valley, Clonaghilis and Oughterard; R403 from Barberstown Cross Roads to Saint Patrick's Hill	Barberstown Lower, Ardrass Upper, Castledillon Lower, Friarstown
35	Views of Dún Aillinne from the N78 - to Knockbouce	Moortowncastle, Moortown, Old Kilcullen, Glebe North, Knockaulin, Knockbouce
36	Views of the Gibbet Rath and the Curragh from the N7 at St. Ledgers Bottoms	St. Ledgers Bottoms
37	Views of Pollardstown Fen	
38	Views of Allenwood to Lullymore Local Road	
39	Views of Lullymore to Rathangan Local Road	
40	Views of Ballynafagh Lake	

Table 14.5 Scenic Routes in County Kildare

View Reference	Bridge Townland/Location
RL 1	Leixlip Bridge Leixlip
RL 2	New Bridge Coneyburrow
RL 3	Celbridge Bridge Celbridge
RL 4	Straffan Bridge Lodgepark Straffan
RL 5	Alexandra Bridge Abbeyland
RL 6	Millicent Bridge Castlesize
RL 7	Caragh Bridge Halverstown/Gingerstown
RL 8	Victoria Bridge Moortown/Yeomanstown
RL 9	New Bridge Droichead Nua (Newbridge)
RL 10	Athgarvan Bridge Rosetown/Athgarvan
RL 11	Kilcullen Bridge Kilcullen
RL 12	New Bridge Cramersvalley/Carnalway
RL 13	Ballymore Bridge Ballymore Eustace

Table 14.6 Views of the River Liffey from Bridges

View Reference	Bridge Townland / Location
RW1	Black Bridge Kellystown / Blakestown
RW2	Carton Bridge Carton Demesne
RW3	Sandfords Bridge Carton Demesne
RW4	Kildare Bridge Carton Demesne

Table 14.7 Views of the Rye Water River from Bridges

View Reference	Bridge Townland / Location
RB 1	Greese Bridge Jerusalem
RB 2	Maganey Bridge Maganey Lower
RB 3	Tankardstown Bridge Grangemellon
RB 4	Bert Bridge Tyrellstown
RB 5	Dunrally Bridge Lowtown
RB 6	Pass Bridge Passlands
RB 7	Mill Bridge
RB 8	Baylough Bridge

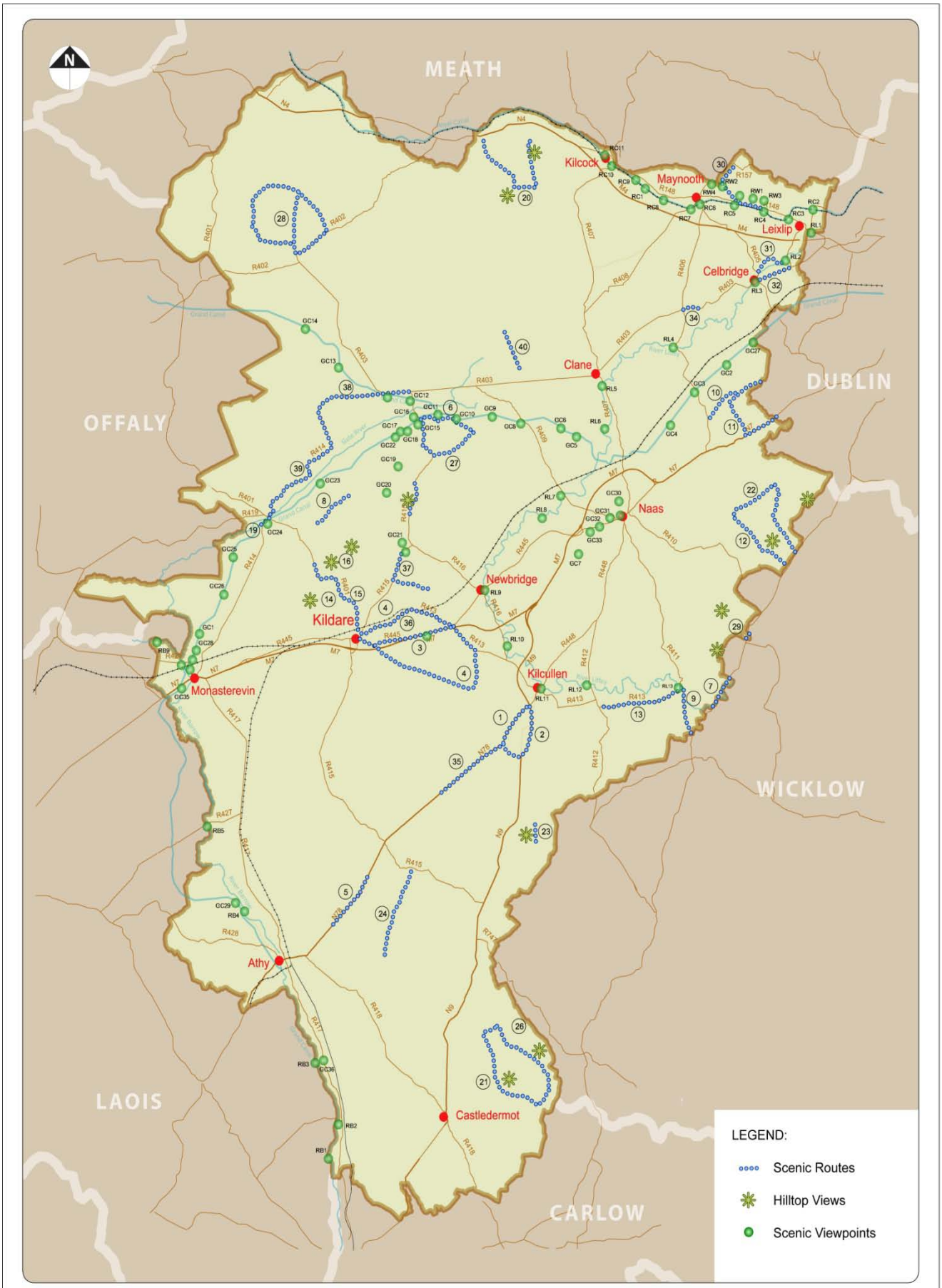
Table 14.8 Views of the River Barrow from bridges, adjacent lands and roads

View Reference	Bridge Townland / Location
GC1	Old Grange Bridge Old Grange
GC2	Henry Bridge Clonaghri
GC3	Ponsonby Bridge Barrowrath
GC4	Devonshire Bridge Sherlockstown Common
GC5	Digby Bridge Aghpaudeen
GC6	Landenstown Bridge Landenstown
GC7	Connaught Bridge Newtown
GC8	Cock Bridge Goatstown
GC9	Bonyng Bridge Mouds
GC10	Binns Bridge Robertstown
GC11	Fenton Bridge Lowtown
GC12	Bond Bridge Derrymullen
GC13	Hamiltons Bridge Killinagh Lower
GC14	Ticknevin Bridge Ticknevin
GC15	Harberton Bridge Littletown
GC16	New Bridge Littletown
GC17	Skew Bridge Ballyteige North
GC18	Huband Bridge Grangeclare West
GC19	Pim Bridge Newpark
GC20	Pluckerstown Bridge Pluckerstown
GC21	Milltown Bridge Milltown
GC22	Ballyteige Bridge Ballyteige
GC23	Glenaree Bridge Glenaree
GC24	Rathangan Bridge Rathangan
GC25	Wilson's Bridge Kiltaghan North
GC26	Ummeras Bridge Ummeras More
GC27	Aylmer Bridge Kearneystown Upper
GC28	High Bridge Old Grange
GC29	Milltown Bridge Moatstown
GC30	Tandy Bridge Naas
GC31	Abbey Bridge Naas
GC32	Ploopluck Bridge Naas
GC33	Limerick Bridge Naas
GC34	Milltown Old Bridge
GC35	Clogheen Bridge
GC36	Bunberry Bridge

Table 14.9 Views to and from bridges on the Grand Canal

View Reference	Bridge Townland / Location
RC1	Baileys Bridge Maws
RC2	Cope Bridge Newtown / Leixlip
RC3	Louisa Bridge Easton / Leixlip
RC4	Deey Bridge Collinstown
RC5	Pike Bridge Railpark / Donaghmore
RC6	Mullen Bridge Railpark / Maynooth
RC7	Bond Bridge Maynooth
RC8	Jacksons Bridge Laraghbryan East
RC9	Chambers Bridge Maws
RC10	Shaw Bridge Kilcock
RC11	Allen Bridge Boycetown

Table 14.10 Views to and from all bridges on the Royal Canal



Map 14.3 Scenic Routes and Viewpoints

14.8 Landscape Policies

14.8.1 General Landscape Policies

It is the policy of the Council:

- LA 1: To ensure that consideration of landscape sensitivity is an important factor in determining development uses. In areas of high landscape sensitivity, the design, type and the choice of location of proposed development in the landscape will also be critical considerations.
- LA 2: To protect and enhance the county's landscape, by ensuring that development retains, protects and, where necessary, enhances the appearance and character of the existing local landscape.
- LA 3: To require a Landscape/Visual Impact Assessment to accompany significant proposals that are likely to significantly affect:
- Landscape Sensitivity Factors
 - A Class 4 or 5 Sensitivity Landscape (i.e. within 500m of the boundary)
 - A route or view identified in maps 14.2 and 14.3 (i.e. within 500m of the boundary)
- LA 4: To seek to ensure that local landscape features, including historic features and buildings, hedgerows, shelter belts and stone walls are retained, protected and enhanced where appropriate, so as to preserve the local landscape and character of an area, whilst providing for future development.
- LA 5: To prohibit advertising structures and hoardings in the open countryside. The Council will use its enforcement powers under the Planning Acts to secure the removal of unauthorised advertising signs and hoardings including those that are affixed to trailers, wheeled vehicles etc.
- LA 6: To preserve, where permissible, the open character of commonage.
- LA 7: To ensure that landscape planning in response to climate change provides adequate space for habitat expansion in the event of flooding.

- LA 8: To be informed by consideration of the County Landscape Character Appraisal.

14.8.2 Lowland Plains and Boglands Character Area Policies

It is the policy of the Council:

- LL 1: To recognise that the lowlands are made up of a variety of working landscapes, which are critical resources for sustaining the economic and social well-being of the county.
- LL 2: To continue to permit development that can utilise existing structures, settlement areas and infrastructure, whilst taking account of the visual absorption opportunities provided by existing topography and vegetation.
- LL 3: To recognise that this lowland landscape character area includes areas of significant landscape and ecological value, which are worthy of protection.
- LL 4: To recognise that intact boglands are critical natural resources for ecological and environmental reasons.
- LL 5: To recognise that cutaway and cut-over boglands represent degraded landscapes and/or brownfield sites and thus are potentially robust to absorb a variety of appropriate developments.

14.8.3 Upland Character Areas included. East Kildare Uplands (Area of High Amenity)

It is the policy of the Council:

- LU 1: To ensure that development will not have a disproportionate visual impact (due to excessive bulk, scale or inappropriate siting) and will not significantly interfere or detract from scenic upland vistas, when viewed from areas nearby, scenic routes, viewpoints and settlements.
- LU 2: To ensure that developments on steep slopes (i.e. >10%) will not be conspicuous or have a disproportionate visual impact on the

surrounding environment as seen from relevant scenic routes, viewpoints and settlements.

- LU 3: To facilitate, where appropriate, developments that have a functional and locational requirement to be situated on steep or elevated sites (e.g. reservoir, telecommunication masts or wind energy structures) where residual adverse visual impacts are minimised or mitigated.
- LU 4: To maintain the visual integrity of areas, which have retained a largely undisturbed upland character.
- LU 5: To have regard to the potential for screening vegetation when evaluating proposals for development within the uplands.

14.8.4 Transitional Character Areas

It is the policy of the Council:

- TA 1: To maintain the visual integrity of areas, which have retained an upland character.
- TA 2: To recognise that the lowlands in the transitional area are made up of a variety of working landscapes that are critical resources for sustaining the economic and social well-being of the county.
- TA 3: To continue to permit development that can utilise existing infrastructure, whilst taking account of local absorption opportunities provided by the landscape, landform and prevailing vegetation.
- TA 4: To continue to facilitate appropriate development, in an incremental and clustered manner, where feasible, that respects the scale, character and sensitivities of the local landscape, recognising the need for sustainable settlement patterns and economic activity within the county.

14.8.5 Water Corridors (Rivers and Canals) (Areas of High Amenity)

It is the policy of the Council:

- WC 1: To seek to locate new development in the water corridor landscape character areas towards existing structures and mature vegetation.
- WC 2: To facilitate appropriate development that can utilise existing structures, settlement areas and infrastructure, whilst taking account of the visual absorption opportunities provided by existing topography and vegetation.
- WC 3: To control development that will adversely affect the visual integrity of distinctive linear sections of water corridors and river valleys and open floodplains.
- WC 4: To co-operate with the DECLG/DAHG in the protection and conservation of both the Royal and Grand Canals and the River Barrow, designated as a pNHA and cSAC respectively and in the sections of the River Liffey designated as a pNHA.
- WC 5: To promote the amenity, ecological and educational value of the canals and rivers within the county while at the same time ensuring the conservation of their fauna and flora, and protection of the quantity and quality of the water supply.
- WC 6: To support and promote an extension of the proposed Special Amenity Area Order for the Liffey Valley from Lucan to Leixlip (which is envisaged by the Dublin Local Authorities) to other parts of the Valley within County Kildare.
- WC 7: To explore the establishment of the Barrow Valley and the Royal and Grand Canals as Areas of Special Amenity, as per section 202 of the Planning and Development Act 2000 (as amended).
- WC 8: To contribute towards the protection of waterbodies and watercourses, including rivers, streams, associated undeveloped riparian strips, wetlands and natural floodplains, from inappropriate development. This will include

buffers free of development in riverine and wetland areas, as appropriate.

WC 9: To have regard to the relevant aspects of the Inland Fisheries Ireland's publication 'Planning for Watercourses in an Urban Environment.'

14.8.6 The Curragh and Environs (Area of High Amenity)

It is the policy of the Council:

- CU 1: To restrict development, particularly on the Curragh edge, or where it obtrudes on the skyline as viewed from the Curragh Plains and to avoid the over development of the edge of the Curragh.
- CU 2: To ensure that fencing, earth works or planting do not conflict with the intrinsic quality of the landscape.
- CU 3: To co-operate with all relevant stakeholders including the Department of Defence, the DECLG, the racehorse industry, the owners of sheep grazing rights and the various interests currently with rights to the Curragh in the review of the protection and conservation of the Curragh, designated as a pNHA.
- CU 4: To restrict the development of vertical structures within the Curragh Plains including advertising signs, hoardings, fencing etc which create visual clutter and disrupt the open nature of the Plains.

14.8.7 Pollardstown Fen (Area of High Amenity)

It is the policy of the Council:

- PF 1: To restrict development within the immediate environs of the Fen which may have a negative impact on the water quality and water quantity of the Fen.
- PF 2: To co-operate with the DECLG/DAHG and other statutory bodies in the protection and conservation of the Fen, a designated pSAC and the immediate environs of the Fen.

PF 3: To promote the amenity, ecological and educational value of the Pollardstown Fen Area

14.9 Scenic Routes and Protected Views

14.9.1 Scenic Routes Policies

It is the policy of the Council:

- SR 1: To protect views from designated scenic routes by avoiding any development that could disrupt the vistas or disproportionately impact on the landscape character of the area thereby affecting the scenic and amenity value of the views.
- SR2: To review and update all Scenic Routes and Views in the county during the lifetime of the Plan (Tables 14.5 – 14.10 refer).

14.9.2 Water Course and Canal Corridor Views

It is the policy of the Council:

- WV 1: To curtail any further development along the canal and river banks that could cumulatively affect the quality of a designated view.
- WV 2: To preserve and enhance the scenic amenity of the river valleys and canal corridors and the quality of the vistas available from designated views.
- WV 3: To prevent inappropriate development along canal and river banks and to preserve these areas in the interests of biodiversity, built and natural heritage and amenity by creating or maintaining buffer zones, where development should be avoided.

14.9.3 Hill Views

It is the policy of the Council:

- HV 1: To protect the upland Landscape Character Areas as identified in the Landscape Character Assessment and to ensure that development on

or in the vicinity of the upland areas does not disproportionately affect views to and from the hills, or impact on the landscape character of the area as a whole.

14.10 Landscape Objectives

It is an objective of the Council:

- LO 1: To have regard to the Landscape Sensitivity Factors in the vicinity of sites in the consideration of any significant development proposals.
- LO 2: To ensure landscape assessment will be an important factor in all land-use proposals.
- LO 3: To investigate the feasibility of preparing a Landscape Conservation Area Assessment within the county to identify any area(s) or place(s) within the county as a Landscape Conservation Area, in accordance with the Planning and Development Act 2000 (as amended).
- LO 4: To protect the visual and scenic amenities of County Kildare's built and natural environment.
- LO 5: To preserve the character of all important views and prospects, particularly upland, river, canal views, views across the Curragh, views of historical or cultural significance (including buildings and townscapes) and views of natural beauty.
- LO 6: To preserve and protect the character of those views and prospects obtainable from scenic routes identified in this Plan, listed in Table 14.5 and identified on Map 14.3.
- LO 7: To encourage appropriate landscaping and screen planting of developments along scenic routes. Where scenic routes run through settlements, street trees and ornamental landscaping may also be required.
- LO 8: To prepare further detailed guidance in relation to views and prospects available along scenic routes occurring within the boundaries of Local Area Plans.

LO 9: To plant gateway roundabouts within the county with innovative design themes, having regard to traffic safety.

LO 10: To review and update the County Landscape Character Assessment in accordance with all relevant legislation and guidance documents and to ensure consistency with the forthcoming National Landscape Character Assessment.

LO 11: To prepare an Historic Landscape Characterisation of the county.

14.11 Recreation and Amenities

Aim: To develop recreation areas and the amenities of County Kildare in an equitable, environmental and sustainable way.

14.11.1 Background

Recreational and amenity areas within the county include natural, recreational and sporting amenities as well as social and community infrastructure. These facilities provide many cultural, social, economic and environmental benefits and provide a positive contribution towards quality of life. The provision of a range of amenities which can cater for the demands of an increasing population and which will be accessible for all sectors and age groups of the population is a central element in the delivery of sustainable communities.

14.11.2 Strategy

The strategies for the provision of recreational and amenity resources in the county seeks;

- To provide an opportunity for all sectors of Kildare's population, and visitors to the county to avail of good quality recreational, sports and open space facilities, suitable to their needs;
- To ensure that the natural resources which form the basis for countryside recreation are protected and effectively managed; and
- To provide and maintain facilities in an economically and environmentally sustainable manner.

14.11.3 Countryside Recreation

Countryside recreation includes a wide range of activities including horse riding, cycling, walking, picnicking, country drives, off-road biking, nature trails, bird watching, painting, photography, field studies, orienteering, para- and hang-gliding, rock climbing, adventure sports, camping, archaeological guided walks and water related activities which include swimming, boating, canoeing and kayaking. It is recognised that the countryside of Kildare provides an important resource in outdoor recreational facilities not only for the population of Kildare but also for those visiting the county. The

Council recognises the significance of natural amenities as a major resource for visitors and local people.

The "National Countryside Recreation Strategy" was finalised in 2006. It defines the scope, vision and a suggested framework for the implementation of countryside recreation as agreed by Comhairle na Tuaithe. This strategy informed Kildare Sports Partnership in the preparation of the sports and recreation Strategic Plan 2012-2016 for physical recreation in County Kildare.

(i) Forest Parks/Woodlands & Boglands

Approximately 9,200 ha of land in Kildare is under forest cover. Forests and woodlands provide benefits over and above the revenue yielded from timber and other wood based products. These include recreational and tourism amenities for local communities. Table 14.11 outlines recreational woodlands in the county.

Name	Location	Owner
Donadea Forest Park	Donadea	Coillte
Moore Abbey	Monasterevin	Coillte
Mullaghreelan Wood	Kilkea	Coillte
Rahin	Edenderry	Coillte
Kilinthomas	Rathangan	Coillte

Table 14.11 Recreational Woodlands in County Kildare

24,300 ha of peatland cover 14.4% of the county. Of the total bog cover, 10% remains intact, 39% is under industrial peat extraction, 25% consists of cutover and cutaway bog and 24% is modified fen area. Some of these boglands are used for recreation/education purposes such as the Bog of Allen Nature Centre in Lullymore, operated by the Irish Peatland Conservation Council and Lullymore Heritage Park.

(ii) Cycling

Cycling as a means of recreational activity has increased in popularity over the past number of years. The Council acknowledges that provision for cyclists should be provided as resources permit and where appropriate.

(iii) Walking

Two long distance walking routes are located along the Grand and Royal Canals. Both are scheduled for improvement in the coming years. Arthur's Way walking route has also been developed between Leixlip and Oughterard. A development by the Council under Part 8 of the Planning and Development Act 2000 (as amended) has been approved to provide a long distance walking route along the Royal Canal between Maynooth and Moyvalley. It is proposed to develop a section of the Grand Canal between Lowtown and Athy and the River Barrow between Athy and the county boundary as part of the Barrow Blueway. Other shorter routes are located mainly in urban settings comprising of heritage trails and Slí na Sláinte routes¹.

There are a number of demesne lands within the county which are open to the public for passive recreation, e.g. for example Castletown in Celbridge.

The eastern uplands, the boglands, the water corridors and disused railway lines coupled with a rich natural, architectural and built heritage provide excellent opportunities to develop further long distance routes (cycling/walking). *County Kildare Walking Routes Project* conducted an audit of walking routes in the county in 2005. It evaluated existing walking routes and made recommendations for their future management and promotion.

(iv) Public Rights of Way

Existing public rights of way constitute an important amenity and the Council recognises the importance of maintaining established rights of way and supporting initiatives for establishing walking routes and general accessibility.

14.11.4 Recreation and Amenity

Access to opportunities for recreation and amenity is an important consideration in improving quality of life. This is likely to become more significant as the population increases and land becomes more valuable and pressure from competing land uses becomes more intense.

Local networks of high quality, well managed and maintained open spaces, sports and recreational facilities help to enhance the urban environment and should be planned to be easily accessible to all.

(i) Open Space

New development of housing and / or commercial development influences the need for new sports and outdoor community facilities. The zoning of land for "open space" is an important element of land-use planning and should be provided within development plans and Local Area Plans as appropriate.

The Kildare Open Space Strategy was prepared in July 2011. It identified a hierarchy of open space within the county, including three categories of open space types, which will influence future open space provision in Kildare (Table 14.9 Refers)

This strategy includes an audit of facilities currently available and an assessment of current and future needs within the county. Recommendations are outlined for the current and future open space requirements for villages and towns in the county and will form an important input into the preparation of future Local Area Plans.

The provision of accessible open space is an integral part of the provision of high-quality green infrastructure for communities. Overall, the Council will seek the provision of open space at a standard of 2.0 ha per 1000 population in accordance with the Kildare Open Space Strategy 2011.

¹ Developed in co-operation with the Irish Heart Foundation, the HSE, Kildare Sports Partnership and local communities.

County hierarchy of open space provision	Typology	Purpose
Areas of open space within settlements	Amenity green space	Small areas of open space associated with housing development.
	Local Park	Small Park (≥ 2 ha) located within settlements for local use for passive recreation.
	Neighbourhood Park	Large Park (≥ 16 ha) located within settlements for local use to contain facilities for active recreation..
Areas of open space that serve a number of settlements	Regional Park	Large areas, corridors, or networks of open space, the majority of which will be publicly accessible and will provide a range of facilities and features offering recreational, ecological, landscape, cultural or green infrastructure benefits.
Strategic Areas of open space within the county	Country Park	Large facility of high scenic quality accessible to the public to which users may travel some distance by car usually seeking a family day out.
	Green corridors	Linear green spaces such as canal and river corridors which are accessible to the public.
	Natural/semi natural green spaces	Areas of undeveloped or previously developed land with habitats such as woodland or wetland areas which are accessible to the public.

Table 14.12 Hierarchy of Open Space in County Kildare.

(Source Open Space Strategy for County Kildare, 2011)

(ii) Allotments

An emerging new form of open space is the use of land for allotments. Allotment gardens allow a number of people to cultivate their own vegetables in individual plots/land parcels on lands owned by another private individual or body. These facilities can have a number of benefits including the promotion of healthy lifestyles, biodiversity and providing a cheaper local and sustainable source of food. There are 77 no. allotments at the Wonderful Barn in Leixlip.

(iii) Green Infrastructure

Green infrastructure refers to the network of linked high quality green spaces and other environmental features within an urban setting. This strategically planned and delivered network should be designed and managed as a multifunctional resource, capable of delivering a wide range of environmental and quality of life benefits for local communities. This includes climate change adaptation, waste and water management, food production, recreation and health benefits, biodiversity enhancement linkages and economic benefits.

In developing green infrastructure, opportunities should be taken to develop and enhance networks for cycling, walking and other non- motorised transport. Green infrastructure includes parks, open spaces, playing fields, woodlands, allotments and private gardens.

(iv) Liffey Valley Park

As most of the River Liffey flows through County Kildare, it has played a critical role in the social, economic and cultural life of the county and in particular the development of the towns and villages along its length. In 2006 the strategy document *Towards a Liffey Valley Park*, was published. It represents the first comprehensive strategy for that section of the river between Chapelizod in Dublin and Celbridge in Co. Kildare.

(v) Sports and Recreational Facilities

The development of sport and recreation are important in encouraging a sense of wellbeing and social contact. Kildare County Council acknowledges the very important roles that open space and sporting and social clubs play in enhancing the social and recreational life of Kildare's communities. Facilities for both formal and informal recreation and catering for the entire community of all abilities are required.

The Council has prepared an audit of sports facilities in the county. The audit of arts and community facilities within the county has to be completed. This audit will influence the future provision of sports and recreational facilities in the county.

The Council will endeavour, through this Plan and the Development Management process, to provide appropriate land for recreational and amenity open space. This land shall be available to the public, and generally in or adjacent to areas of existing or zoned residential use, or close to centres of rural communities. Kildare County Council will continue to liaise with sporting organisations to ensure where possible the needs of sports clubs and the communities are met in the provision of quality facilities.

The Council will generally favour developments which seek to cluster sporting activities and integrate them with community facilities, including schools, to ensure a more sustainable and efficient use of shared arrangements such as parking, playgrounds, changing rooms etc.

Public swimming pools have been provided in Athy and Naas to service the south and mid county areas. It is envisaged that another pool would be developed in North East Kildare.

14.11.5 Children's Play Facilities

Children's play is important to their development. It is through play that they learn to socialise and interact with the world. In supporting play, residential areas, parks and open spaces should be available and be that are safe and enjoyable for children of different ages. The Council acknowledges the overarching role of the National Play Policy *Ready, Steady, Play*, as published by the Department of Health and Children, 2004. The objectives of *Ready, Steady, Play* are:

- To improve the quality and safety of playgrounds and play areas;
- To ensure that children's play needs are met through the development of a child-friendly environment;
- To give children a voice in the design and implementation of play policies and facilities; and
- To maximise the range of public play opportunities available to all children, particularly children who are marginalised, disadvantaged or who have a disability.

Playgrounds have been provided in Rathangan, Suncroft, Nurney and assistance has been given for the provision of a playground in Castlemitchell. Playgrounds are planned for Ellistown, Kill and Sallins. The Council will seek to develop a Play Policy for the county which will guide the provision and development of play opportunities within the county over the lifetime of this Plan.

The Council also acknowledges *Teenspace - The National Recreation Policy for Young People* (2007). The policy seeks to address the recreational needs of young people between the ages of 12 and 18. The policies core objectives are:

- To give young people a voice in the design, implementation and monitoring of recreation policies and facilities.
- Promote organised activities for young people and examine ways to motivate them to be involved

- Ensure that recreational needs of young people are met through the development of youth friendly and safe environments
- Maximise the range of recreational opportunities available for young people who are marginalised, disadvantaged or have a disability.
- Promote relevant qualifications /standards in the provision of recreational activities
- Develop a partnership approach in developing and funding recreational opportunities across statutory community and voluntary sectors.
- Improve information on recreational provision for young people in Ireland, including evaluation and monitoring.

The Strategic Plan 2012-2016 for sports and recreation for the county acknowledges the needs of young people.

14.12 Recreation and Amenity Policies

14.12.1 Countryside Recreation

It is the policy of the Council:

- CR 1: To support the diversification of the rural economy through the development of the recreational potential of the countryside in accordance with the *National Countryside Recreation Strategy*.
- CR 2: To support the development of woodland areas in conjunction with proposed development and on Council owned lands.
- CR 3: To develop and implement a County Walking Strategy, within the lifetime of the Plan, in consultation with statutory bodies and landowners, and in accordance with the recommendations of the *County Kildare Walking Routes Project, 2005*. This strategy will seek to identify established walking routes in the county, evaluate these routes and make recommendations for their promotion.

- CR 4: To develop, in conjunction with the Irish Sports Council and adjoining Local Authorities, long distance walking and cycling routes.
- CR 5: To investigate the possibility of developing long distance walking routes, within the lifetime of the Plan, along disused sections of railway lines (e.g. Tullow line) and canals in the county (Corbally Line, Blackwood Feeder, and Mountmellick Line).
- CR 6: To develop in conjunction with local communities short walking routes, such as looped walks, heritage trails and Slí Na Sláinte routes.
- CR 7: To facilitate, where appropriate, the provision of cycle-ways or walkways along the extent of the canals and watercourses in the county in co-operation with landowners, Waterways Ireland, Government Departments and other Local Authorities.
- CR 8: To explore the feasibility of developing the route of the Slí Mór and Slí Dála as long distance walking routes in co-operation with the Irish Sports Council, Fáilte Ireland and other Local Authorities.
- CR 9: To promote the expansion of cycle facilities throughout the county and to liaise with Fáilte Ireland, the Sports Council, the National Transportation Authority and other bodies in the development of cycling touring routes throughout the county and adjoining counties, in particular in areas of high amenity.
- CR 10: To investigate the possibility of providing appropriately designed quality signage for walking and cycling routes throughout the county.
- CR 11: To support and promote public access to upland areas, rivers, lakes and other natural amenities which do not endanger the conservation of such natural amenities.
- CR 12: To facilitate the development of a walking route between Ballymore Eustace, Golden Falls, Poulaphouca, Russborough and Barrettstown, in cooperation with landowners and government agencies.

CR13: To encourage and support the development of water safety awareness initiatives in association with Kildare Water Safety and related statutory bodies.

CR14: To seek to provide car parks for walkers at appropriate access points to amenities, where feasible, and subject to compliance with the requirements arising from the Habitats Directive.

CR 15: To ensure that any increase in visitor numbers are managed to avoid significant negative effects including loss of habitat and disturbance; and any projects are a suitable distance from the edge of sensitive habitats such as rivers and streams.

14.12.2 Public Rights of way

It is the policy of the Council:

RW 1: To preserve, protect, promote and improve for the common good, existing rights of way which contribute to general amenity, particularly those which provide access to archaeological sites and National Monuments and amenities, including upland areas and water corridors, and to create new ones or extend existing ones where appropriate either by agreement with landowners or through the use of compulsory powers, without adversely affecting landscape conservation interests.

RW 2: To seek to ensure that new development will not have a negative impact on established walking routes/ public rights of way, in particular in areas of high amenity and along the inland waterways of the county.

RW 3: To identify existing rights of way and walking routes prior to any new planting, new infrastructural development and any new energy / telecommunications or golf course developments.

RW 4: To seek to improve the condition and appearance of existing rights of way as part of a proposed development where the applicant has confirmed legal status of existing rights of way.

14.12.3 Open Space

It is the policy of the Council:

OS 1: To implement the recommendations of the *Kildare Open Space Strategy 2012* and make provision for a hierarchy of parks, open spaces and outdoor recreation areas within towns and villages so that the population can participate in a wide range of active and passive recreational pursuits within easy reach of their homes and places of work.

OS 2: To require the provision of good quality, well located and functional open space in new residential developments to cater for all age groups.

OS 3: To preserve, manage and maintain to a high standard the existing public parks and open spaces in the county.

OS 4: To develop and improve physical linkages and connections between the network of open spaces.

OS 5: To retain where appropriate, areas adjacent to waterways as a linear park which may link into the wider open space network.

14.12.4 Recreation and Amenity

It is the policy of the Council:

RA 1: To zone lands for sports and recreational amenities within Local Area Plans in accordance with established local demands and needs.

RA 2: To prohibit the development of areas zoned open space/amenity or areas which have been indicated in a previous planning application as being open space.

RA 3: To avoid the loss of an existing amenity or recreational facility through any development proposal, unless:

- (i) The facility or amenity was established as an interim use pending the completion of an improved or satisfactory replacement facility,

or

- (ii) The applicant can demonstrate that there is an insufficient local demand for the existing facility,

or

- (iii) Satisfactory alternative provision can be made by the applicant prior to the commencement of development.

- RA 4: To require the provision of recreational facilities concurrent with new residential developments as deemed necessary by the Council. Types of facilities to be provided will be dependent upon factors such as the size of a given development proposal and the availability of facilities (if any) in the area.
- RA 5: To seek improvement in the range, quality and capacity of sporting and recreational facilities through initiatives in partnership with community groups and sporting organisations and to cater for all age-groups and abilities.
- RA 6: To encourage the clustering of sport and community facilities and to encourage them to be multi-functional and not used exclusively by any one group.
- RA 7: To consider the future needs of sporting facilities i.e. capacity, access, community facilities, in the provision of new or in the expansion of existing sporting facilities.
- RA 8: To promote town and village centre sites for sports and recreational facilities and to facilitate out of town/village sites, where appropriate, (following a sequential test) in servicing large hinterland communities, where the site includes comprehensive off road parking, conforms to all safety guidelines and is in accordance with the proper planning and sustainable development of the area.
- RA 9: To complete the swimming pool programme which will meet the needs of the whole county through the provision of a north Kildare swimming pool within the Leixlip Amenities Campus.

RA 10: To seek to promote additional non mainstream facilities for children and teenagers through the provision of suitable recreation and amenity facilities in all major towns and villages.

RA 11: To commence the process of identifying the location, procurement and development of three regional type parks, as outlined in the Council's Kildare Open Space Strategy 2011.

14.12.5 Allotments

It is the policy of the Council:

AL 1: To facilitate the development of allotments of an appropriate scale and in accordance with current guidelines, which meet the following criteria:

- (i) The lands are situated within or immediately adjacent to the edge of towns/villages or are easily accessible to the residents of a particular town or village; and
- (ii) Adequate water supply and adequate parking facilities can be provided.

14.12.6 Green Infrastructure

It is the policy of the Council:

GI 1: To facilitate and promote the development of green infrastructure which allows for the development of active and passive recreation and the protection and enhancement of heritage and landscape features.

GI 2: To make provision for habitat creation/maintenance and facilitate biodiversity by encouraging the development of linear parks, nature trails, wildlife corridors and urban woodlands.

14.12.7 Liffey Valley Park

It is the policy of the Council:

- LV 1: To progress the implementation of the flagship projects identified in the *Towards a Liffey Valley Park Strategy*.
- LV 2: To pursue the creation of a *Liffey Valley Regional Park* together with Fingal and South Dublin County Councils within the lifetime of the Plan.

14.12.8 Children's Play Areas

It is the policy of the Council:

- CP 1: To develop and implement a Play Policy for County Kildare which will set out a strategy for the provision, resourcing and implementation of improved opportunities for children to play.
- CP 2: To provide play facilities adjacent to other community and childcare facilities, in so far as is possible, and to ensure their proper management and maintenance.
- CP 3: To seek the provision and suitable management of children's play areas in new housing developments and to implement measures to find suitable sites for their provision to serve existing residential areas.

14.13 Recreation and Amenity Objectives

It is an objective of the Council:

- RAO 1 To facilitate the provision of a variety of amenities within the county, including natural amenities, walking routes, cycling routes, and sports facilities.
- RAO 2: To develop and implement a county walking strategy in consultation with statutory bodies and landowners and in accordance with the recommendations of the County Kildare Walking Routes Project, 2005.
- RAO 3: To support Sports and Recreation Strategic Plan 2012 – 2016 (or as maybe amended)

for the county, in co-operation with Kildare Sports Partnership, during the lifetime of this Plan

- RAO 4: To develop a Play Policy for County Kildare.
- RAO 5: To complete the arts and community facility audit for the county to inform future requirements over the period of this Plan.
- RAO 6: To designate or zone, through the Local Area Plan process, suitable active and passive open space in all settlements, commensurate with their existing and future needs.
- RAO 7: To require passive and active open space to be provided in tandem with new residential development.
- RAO 8: To protect and develop substantial connected networks of green spaces in urban areas and urban fringe areas adjacent to the countryside to serve the growing communities in urban centres
- RAO 9: To identify flagship projects for the River Liffey Valley from Celbridge to Ballymore Eustace as recommended in the report *Towards a Liffey Valley Park Strategy*.
- RAO 10: To investigate the feasibility of creating a pedestrian link between the Liffey Valley the Wicklow Mountains and the Wicklow Way in consultation with Wicklow County Council as recommended in the report *Towards a Liffey Valley Park Strategy*.
- RAO 11: To preserve the pedestrian link between the River Liffey and the Grand Canal at the Leinster Aqueduct and to explore making the existing underpass fully accessible as recommended in the report *Towards a Liffey Valley Park Strategy*.
- RAO 12: To provide for the preservation of public rights of way which give access to mountains, lakeshores, riverbanks or other places of natural beauty or recreational utility, where public rights of way shall be identified both by marking them on at least one of the maps forming part of this Plan

and by indicating their location on a list appended to this Plan.

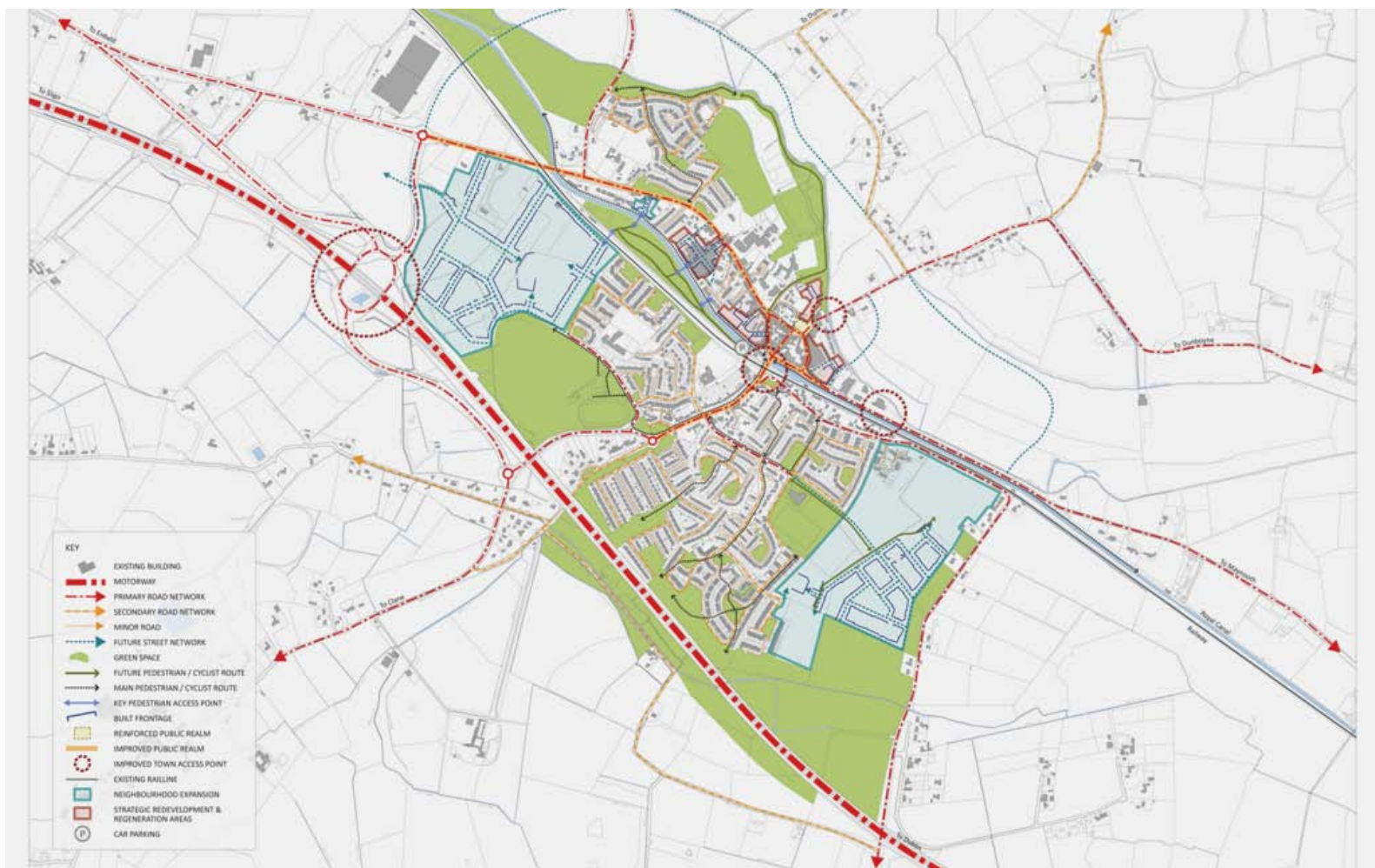
RAO 13: To develop long distance walking routes throughout the county including along:

- The Royal Canal
- The Grand Canal
- The River Barrow

RAO 14: To identify the sites for three regional type parks in the Naas-Newbridge-Allenwood, Cellbridge-Maynooth-Leixlip and Athy areas, and to commence the process of delivery of same.

Chapter 15

Urban Design Guidelines



Aim: To create vibrant and bustling towns and villages with a diverse mix of activities where residents can benefit from quality urban living.

15.1 Background

Through the planning process, local authorities have a key role in relation to the formation of the built environment. The pattern of development over the past few decades differs significantly from the traditional compact urban form of the 20th century, being generally low-density suburban type single land use housing on greenfield sites at the edge of towns. Factors such as increased distance from the town centre, low density single land use and layouts based on a non-permeable system of hierarchical roads, have combined to make private transport necessary to access employment, shopping and other facilities resulting in more unsustainable development patterns.

Many of Kildare's town and village centres display poor quality public realm, vacant shops, poor mix of uses and visual clutter. This chapter places an emphasis on the contribution that good places, streets, buildings and mix of uses can make on town and village centres based on the conviction that a successful public realm where people feel safe, comfortable and enjoy using streets and places both during the day and into the evening, is also likely to sustain the economic viability of the area.

The chapter also outlines guidelines to support a key element of the core strategy to consolidate urban centres and support the achievement of sustainable towns and villages and should be read in conjunction with relevant guidelines in this area to include:

- *Guidelines for Planning Authorities on Sustainable Residential Development in Urban Areas (Cities, Towns and Villages)*, DEHLG, (2009).
- *Urban Design Manual; a Best Practice Guide*, DEHLG, (2009).

- *Government Policy on Architecture 2009-2012*, DEHLG (2009).
- *Design Manual for Urban Roads and Streets*, DECLG (2013).
- *Kildare Shopfront Guidelines*, Kildare County Council (2013).
- *Sustainable Urban Housing: Design Standards for New Apartments*, DECLG (2015.)

15.2 Strategy

The strategy seeks to realise the full potential of the inherent character of Kildare's towns by ensuring that they are:

- **Strengthened** so that they continue remain and flourish at the heart of communities providing vibrant, dynamic and diverse town centres.
- **Consolidated** improving connectivity and facilitating the comprehensive mixed-use regeneration of infill and brownfield development.
- **Extended** (where appropriate) by ensuring that the form and structure of the towns and villages are extended for the benefit of the existing communities

This approach seeks the creation of compact sustainable towns where citizens can have a good quality of life by reducing urban sprawl and unsustainable travel patterns.

15.3 Strengthening

The last number of years has seen significant changes to town centres across the county. The onset of the economic recession in late 2007 has led to a very significant slowdown in the development of the retail sector in particular in town centres. Tackling emerging vacancy rates is a particular challenge for this plan and is a key component in maintaining the vitality and viability of our town centres. The success of town centres is also dependent on a positive image of the physical and environmental quality of the public realm. This is also necessary to ensure vibrant and bustling towns centres with a diverse mix of activities.

This section outlines the factors which can have a significant impact on the vibrancy and vitality of towns centres.

The *Design Manual for Urban Roads and Streets*, DECLG (2013) contains guidance on street design including *inter alia* appropriate use of materials and finishes; street furniture; planting; signage in order to improve the public realm.

15.3.1 Town Centres

Town centres are dynamic environments. With the challenges they face today it is important that they reinvent themselves and evolve in order to provide attractive retail environments and a range of experiences and variety that can compete with out of town shopping centres. Shopping centres have set a new benchmark in terms of curated space, retail mix, value, entertainment and marketing against which town centres are judged. Town centres need to identify the challenges and evolve and compete.

The aim of this Plan is to support and further develop the role of town centres in their evolution as inclusive, diverse and attractive service, recreational and living centres for residents and visitors alike. Creativity and innovation will be promoted which contribute to the personality of individual town centres and respects their existing character.

In order to maintain the attractive characteristics of our town centres applications for new development/changes of use within town centres will need to ensure proposals will not detract from the amenity, vitality and character of the area.

Diversity of shops and businesses are required to ensure the vitality and viability of town centres. Therefore the greater the mix of shops and services, the greater the attraction of the town centre. Having large areas of the town and villages centres with one single use can make daytime and evening time use of the public realm unattractive. By accommodating a mix of uses within the public realm to ensure daytime levels of activity combined with evening time activity such as pubs and restaurants will increase the vitality of the public realm. Good quality streets must have a good horizontal grain of active frontages and the right mix of uses. In cases where there is a proliferation of uses which threaten the vibrancy and mixed use character of the town centre they will be discouraged.

Apart from restaurants and bars, non retail uses should be located on upper floors so that retail frontage can be maintained at street level.. The Council will actively encourage initiatives such as 'living over the shop'. Independent street access to upper floors of shop units should therefore be retained to ensure use of the upper floors of buildings for residential accommodation and/or commercial development.

In an increasingly competitive retail environment best practice now advocates that town centres, in order to compete, should put in place visionary, strategic and strong operational management teams and co-ordinate efforts. The Council may consider the preparation of strategy documents which address specific issues that affect the appearance or functioning of a town centre and its retail areas.

15.3.2 Shopfronts

Towns and villages would benefit enormously from an improvement to the quality of shopfronts. Shopfronts and use of colour can have a significant impact on the quality of the public realm. The basic rules of good shopfront design are based on restraint in signage, sophisticated use of colour and complete harmony with the upper floor facades of their buildings. The architectural merit of buildings and the collective townscape qualities of the street are being eroded by poor quality shopfronts.

The council promotes and encourages high quality public realm through the design of shopfronts. Kildare Shopfront Guidelines provides guiding principles for both designers and shop owners on the aspects of good shopfront design.

The Council has established the Shop Front / Town Centre Improvement Grant Scheme to financially assist and support independent business owners to improve the appearance of their shop fronts / commercial properties. The scheme will operate in 2016. This funding is being provided in recognition of the fact that a building's facade makes a big impact on our town centres.

15.3.3 Cultural and Social Activity

Public spaces should be capable of accommodating civic activities such as markets, festivals and events which allow for an animated urban landscape, by day and by night, on a year round basis. The addition of public art into the urban landscape further enhances its attractiveness and can add greatly to a creative town.

The resurgence in popularity of farmers markets is something that will be encouraged and facilitated. Such markets serve as gathering places for people and help grow and connect urban and rural economies.

15.3.4 Architectural Style

Town and village centres should consist of a concentration of uses defined by architectural language and styles which have evolved over time. The design of individual buildings and their form when combined into urban blocks, is central to defining the vitality and viability of towns and villages.

The quality of the architectural design improves economic value and is a key element in regeneration proposals. Improving the design of buildings so that they are well thought through, sustainable and contribute to the public spaces they affect will improve the experience of all communities in everyday life.

The Government's Policy on Architecture 2009-2015 seeks to promote awareness and understanding of the contribution of good design to civic life. It recognises that architectural quality is measured by a building's contextual and environmental response in addition to the aesthetic qualities of the individual building. The policy places an emphasis on the imperative to develop and maintain communities in a sustainable manner through the protection of the built heritage, the adaptation and reuse of the existing building stock, the application of urban and landscape design, urban and building conservation and architectural quality criteria at every level in the planning process.

15.4 Consolidation

Increasing permeability and connectivity between the surrounding residential areas and town/village centres will provide easier pedestrian and cyclist access, thus aiding consolidation and ensuring the primacy of the town/village core as the main economic, commercial and retail area. Guidance relating to permeability and connectivity are contained in the *Design Manual for Urban Roads and Streets*, DECLG (2013) and in section 15.8 - Overall Layout Design Considerations of this chapter.

Intensifying development within our urban areas can occur by utilising underdeveloped sites within the town centres. These underdeveloped sites include infill, derelict and brownfield sites.

15.4.1 Infill

Infill development opportunities exist throughout many towns and villages. They provide the opportunity to revitalise existing communities by promoting the development of commercial buildings, public facilities and new homes. Subject to the zoning provisions of each Local Area Plan, retail and commercial uses will be encouraged on the ground floor with offices and living accommodation on the upper floors. Table 15.1 outlines the key principles for infill development.

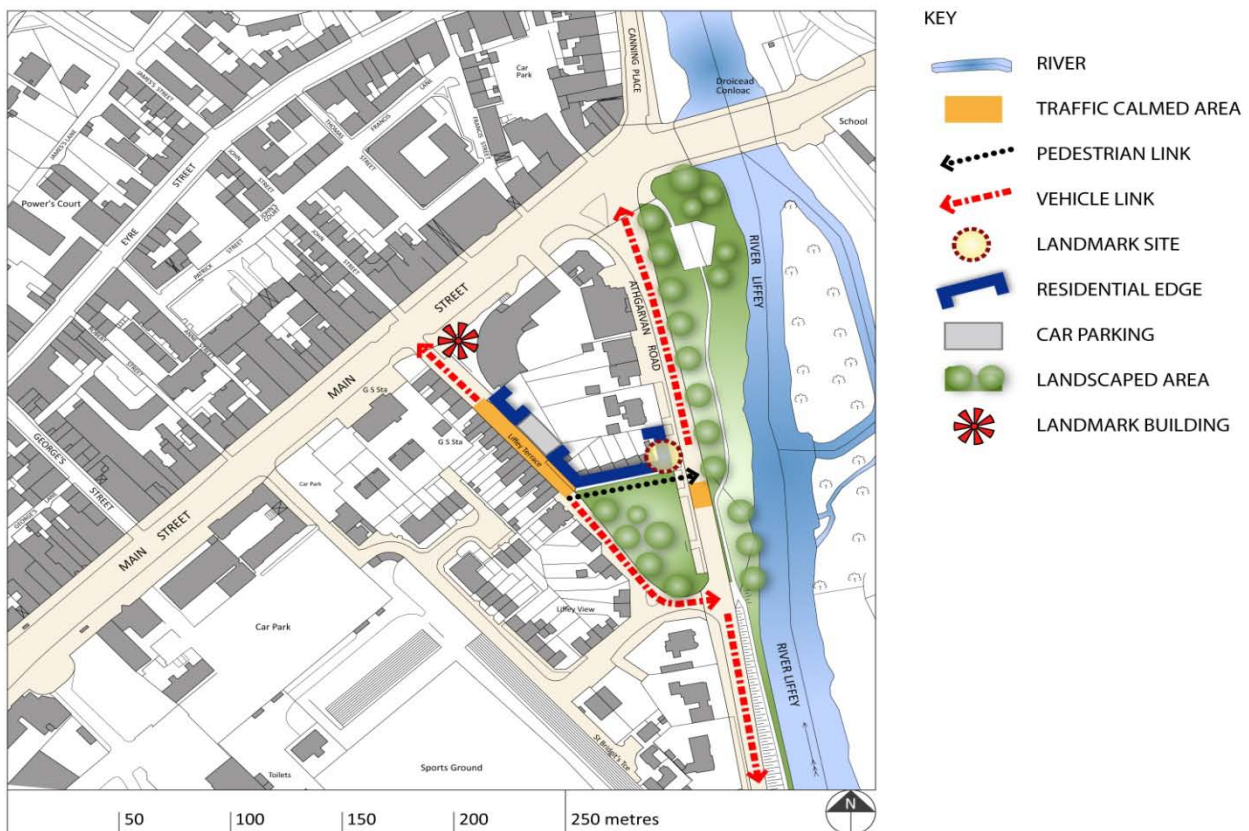


Figure 15.1: Example of Town Centre Infill Site Strategy

15.4.2 Brown Field

Previously developed lands often comprising 1970s industrial estates, factory buildings or storage facilities, former religious buildings or military barracks constitute brownfield sites. They are frequently located in or immediately adjacent to town and village centres comprising low density low grade architecture and will be identified as part of the review of Local Area Plans. The intensive use of these lands through new developments presents opportunities to create sustainable urban quarters with a mix of uses creating compact neighbourhoods with pedestrian orientated streets.

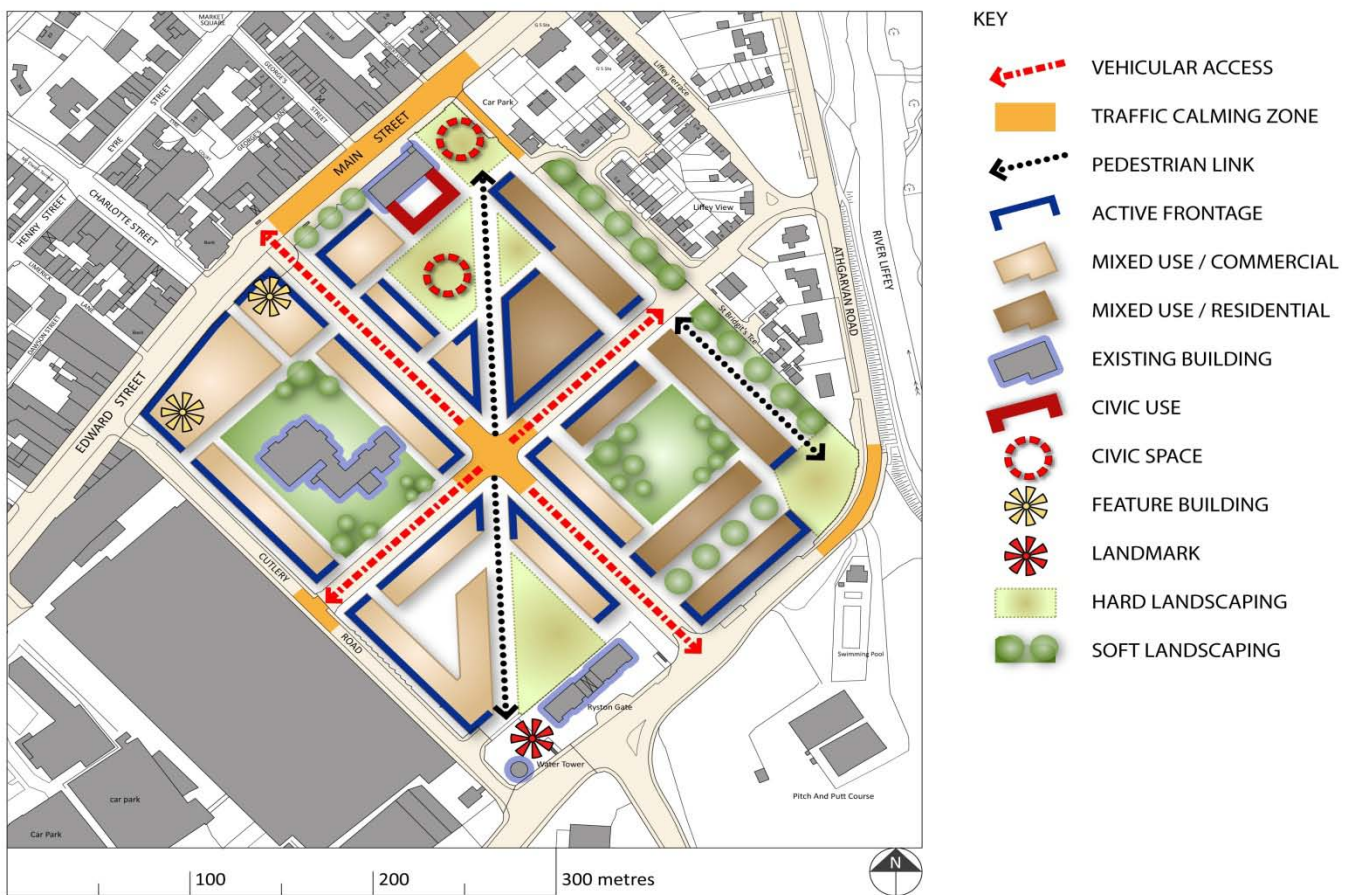


Figure 15.2: Example of Town Centre Brownfield Site Strategy

15.5 Expansion

The expansion of a town or village may be required in certain circumstances. This generally refers to the development of previously undeveloped land within or adjacent to the urban cores. The primary objective is to ensure that any expansion does not detract from the primacy of main streets as the core urban centre but rather reinforce the activities there. Careful phasing of development may be required in order to integrate the new development into the existing core. Expansion should ensure the development of well connected sustainable neighbourhoods, proximate to public transport services and a range of community infrastructure. This should be achieved through the development of green infrastructure strategies for recreation, amenity, biodiversity and climate change reasons. Chapter 13 – Natural Heritage and Green Infrastructure provides policies and objectives in relation Green Infrastructure.

15.5.1 Backland

Significant backland areas exist within many towns and villages throughout the county. It generally relates to undeveloped lands behind town centre buildings immediately to the rear of street fronting buildings, what might be considered the back gardens of these buildings. Opportunities exist to develop these plots singly or through an amalgamation of plots.

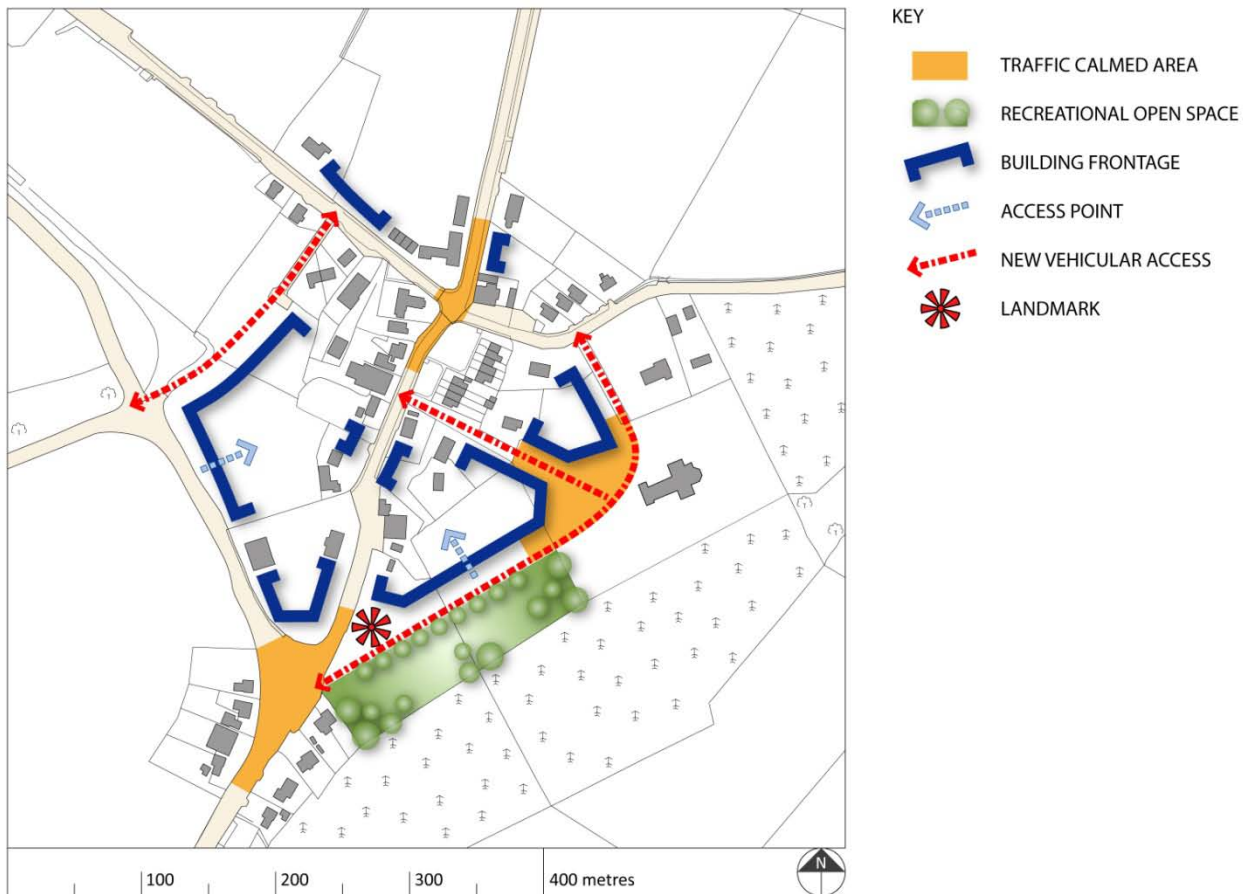


Figure 15.3: Example of Backland Site Strategy

15.5.2 Greenfield Edge

Development in edge of town / greenfield edge sites will primarily be residential development with supporting community uses and neighbourhood centres. The character of these areas should have less intensity of development providing a transition towards the open countryside. Table 15.1 outlines the key principles for consolidation and expansion areas.

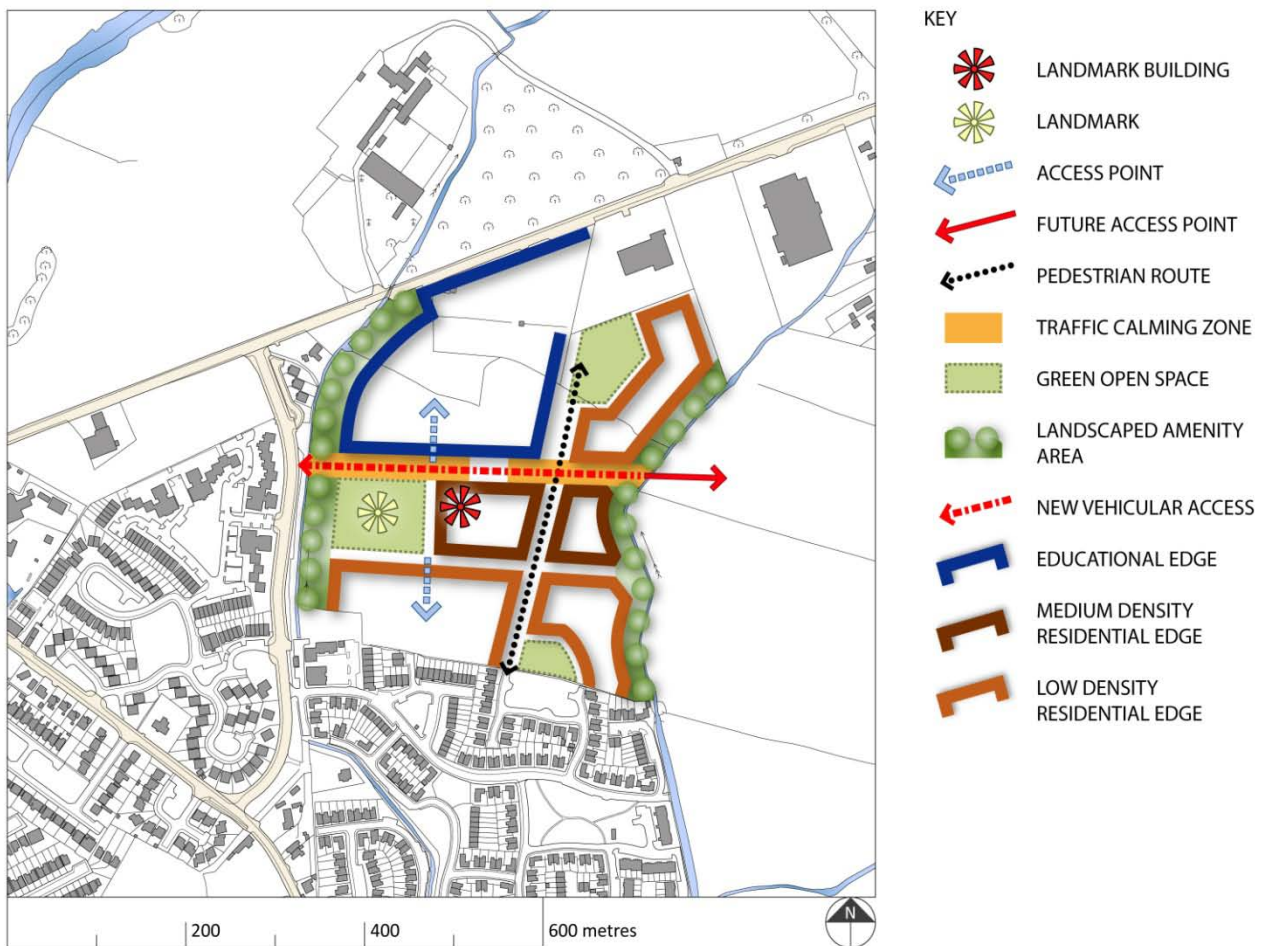


Figure 15.4: Example of Greenfield Site Strategy

15.6 Best Practice

To guide sustainable urban growth and to create a distinctive, enduring environment, the following principles should inform development proposals:

Character: A development that creates an identity and character which reinforces locally distinctive patterns of development and landscape.

Continuity and Enclosure: Public and private spaces that are clearly distinguished and continuity of street frontages and enclosure of space by the built form is achieved.

Quality of the Public Realm: Public spaces and routes that are attractive, safe, uncluttered and work effectively for all in society, including older people and people with mobility impairments.

Ease of Movement: Creation of areas which are easy to get to and move through and by putting people before traffic.

Legibility: Legible places provided with recognisable routes, intersections and landmarks.

Adaptability: Places that can change easily and can respond to changing social, technological and economic conditions.

Diversity: The promotion of choice through a mix of compatible developments and uses that work together to ensure a place that responds to local needs as well as providing for a diverse society of different incomes at different stages of their lives.

Environmental Sustainability: Enhancing local ecology by promoting biodiversity, by allowing new wildlife habitats to establish and protect existing ones.

Liveable Environments: Encouraging walkable environments which facilitate access to public transport in order to reduce reliance on the private cars as well as the provision of a well connected open space network.

Infill Development Guiding Principles	Brownfield Development Guiding Principles	Other Guiding Principles Applicable to Infill and Brownfield	Backland Development Guiding Principles	Greenfield Edge Development Guiding Principles	Other Guiding Principles Applicable to Backland and Greenfield
<p>Within these areas proposals shall have regard to the surrounding character, particularly where the proposed development is located on a small plot. In cases where development is located on a large plot or significant infill site, it may be in a position to establish its own character.</p> <p>Development shall comprise a high quality design, fine grained active frontage blocks continuing the existing building line. Buildings shall provide a strong frontage that delineates spaces.</p> <p>New buildings should be permanent, timeless and contemporary structures thereby promoting a town with a collection of new and historic buildings, presenting an appropriate mix of building styles.</p> <p>Streets may be punctuated intermittently by individually designed buildings where a landmark building is required to ensure visual interest and to develop a stimulating streetscape where appropriate.</p> <p>Development to the rear or adjacent to existing built form shall have regard to amenity of these buildings.</p>	<p>It is envisaged that development should be provided in the form of clearly defined blocks with semi-private enclosed courtyard type open spaces providing car parking, rear access and communal spaces. The landscape design of these spaces should respond to the various needs of the community by providing for active and supervised play in overlooked areas whilst ensuring recreational spaces in quieter areas.</p> <p>Mixed use buildings / schemes will be encouraged where compliant with the relevant zoning provisions. A mix of housing, community uses and offices shall overlook adjacent streets and landscaped courtyards. In particular apartment developments will be encouraged in the corner sites to enhance these prominent positions and take advantage of dual aspect.</p> <p>Pocket parks shall be incorporated into the layout to provide playgrounds, amenity for residents and green links between larger parks and the open countryside.</p> <p>Good public lighting shall be provided to the edge of openspace, cycleways and pedestrian routes</p>	<p>Quality public realm shall be achieved using a high standard of quality finishes and treatments</p> <p>The design and layout shall incorporate the principles of passive surveillance to encourage a community atmosphere and to discourage anti-social behaviour, by overlooked open space, cycleways and pedestrian routes. Therefore reducing the need for CCTV technology.</p> <p>Private and public areas should be clearly delineated. Private areas should be protected from undue overlooking and public areas easily accessible and overlooked.</p>	<p>Access arrangements should be organised to avoid any adverse disruption to the appearance of the streetscape. An inner relief road may be required in certain circumstances. Care needs to be taken so that it does not create a 'second main street' threatening the viability of the existing town centre.</p> <p>To facilitate integration linkages between the existing street and the backlands should be explored along which development can occur.</p> <p>Development shall comprise active frontages at ground floor level with mixed use developments / schemes including community uses as maybe defined by the relevant zoning provisions.</p> <p>The built form shall comprise of buildings following a perimeter block/courtyard form, with a quality public realm.</p> <p>Pocket parks shall be incorporated into the layout to provide playgrounds, amenity for residents and green links between larger parks and the open countryside.</p> <p>Good public lighting shall be provided to the edge of openspace, cycleways and pedestrian routes</p> <p>Private and public areas shall be delineated. Private areas shall be protected from undue overlooking with accessible overlooked public areas.</p> <p>Development to the rear or adjacent to existing built form shall have regard to amenity of these buildings.</p>	<p>Development shall be of low intensity providing a transition to the countryside.</p> <p>It shall generally be block structure and comprise a mix of house types. Apartments will not normally be permitted. Housing facing open countryside or addressing parkland may have the ability to absorb larger type houses.</p> <p>A broader variety of boundary treatments and the potential for direct vehicular access to dwellings should create a different character to other types of development within urban centres.</p> <p>Small pocket parks and more local areas of open space should be creatively incorporated into housing layouts which should be overlooked in order to promote natural surveillance. These series of open spaces encourage integrated use and participation amongst the community and in particular should provide for playgrounds, amenity space for residents and green links.</p> <p>Community facilities and neighbourhood centres and public transport linkages should be provided within an easy walking distance 400m of any residential unit.</p> <p>Quality public realm shall be achieved using a high standard of quality finishes and treatments</p> <p>Good public lighting shall be provided to the edge of openspace, cycleways and pedestrian routes</p>	<p>Any expansion should ensure the development of well connected sustainable neighbourhoods, proximate to public transport services and a range of community infrastructure.</p> <p>The design and layout shall be based on the development of a green infrastructure strategy for recreation, amenity, biodiversity and climate change reasons.</p> <p>The design and layout shall incorporate the principles of passive surveillance to encourage a community atmosphere and to discourage anti-social behaviour, by overlooked open space, cycleways and pedestrian routes. Therefore reducing the need for CCTV technology.</p> <p>Buildings shall be positioned to provide transparency and glimpses of the public spaces defined by them.</p>

Table 15.1 Guiding Principles for Development in Consolidation and Expansion Areas.

15.7 Detailed Urban Design Considerations

The following sub-section outlines detailed urban design considerations:

15.7.1 Scale / Mass / Composition

A building's size should be relative to its surroundings. Scale is therefore one of the key elements in the design consideration for new buildings.

Scale, mass or bulk essentially refers to the size of the plot, average storey height and also the manner in which the façade is articulated. If these aspects of a building's design are excessively large when compared to adjoining buildings along a street, then the scale of the building is likely to be out of place on the streetscape. Exceptions may be permitted in the following circumstances:

- If it is a building of major public significance.
- If the nature of the use demands such a building and if the location is suitable for such a building.
- The degree to which it can contribute to the economic vitality of the town centre.

15.7.2 Key Buildings

Gateway and landmark buildings can emphasise the urban identity of a place. Their purpose is to provide a signal of a significant place either in terms of movement or use. These buildings have the potential to act as important landmarks and should therefore address the significance of the site.

Suitable locations for these buildings include important street corners or junctions, corner sites, the end of vistas and gateways, local centres and the edges of public squares. They ensure visual interest and develop a stimulating streetscape and should only occur at these locations.

In such instances, it may be appropriate to increase building heights so as to provide greater emphasis on the building, but there will also be a greater expectation of design quality and architectural treatment. The significance of these buildings does not always need to be expressed in terms of height. Differentiation in

building materials and form can also convey their importance.

15.7.3 Corner Sites

Corners shall be reinforced by buildings which address both street frontages. These buildings shall be designed with windows and where appropriate, entrance ways onto both streets.

Various options can be explored e.g. an increase or stepping up in building height, a round corner, a stepped back corner (for example, to create a civic space), or a simple splayed corner. Such buildings shall be designed to an exceptional standard on all elevations.



Figure 15.5: Example of Corner Building

15.7.4 Building Line

Building lines are created by the position of the building frontage along the street edge. This is important as the position of the building line determines the width of the street, therefore influencing the sense of enclosure created.

In towns and villages throughout Kildare, building lines generally are continuous but not rigidly straight. They tend to be more organic in nature, staggering at certain intervals, adding significantly to the character of the street and sense of enclosure.

Generally, existing and established building lines should be maintained. Building lines may be relaxed to accentuate an important building or place or where important areas of public or civic space are required. Existing building lines may also be relaxed where innovative design solutions can demonstrate that the design will positively enhance the streetscape.



Figure 15.6: Traditional building line and roofline typical throughout Co. Kildare.

15.7.5 Roofline

The scale of buildings and their rooflines have a direct influence on the skyline. Roof tops of traditional buildings are generally constructed of slate and contain features such as chimneys which add visual interest and variety to the skyline. In many contemporary buildings, roofs tend to be flat, where this type of roof occurs on a building with a long façade it can result in monotony. In such cases the monotony can be relieved by variations in building height at appropriate locations (i.e. stepping up heights at the corners or at the centre of a symmetrical building). Regard should be had to the following:

- Rooflines should respond to the articulation of the rest of the façade so that the building can be read from the bottom to the top.
- The roofline should acknowledge the rhythm, harmony and scale of the entire street frontage.
- Materials should be chosen for their compatibility with the existing roof tops of towns in the county, i.e., dark grey slate.
- Machine and mechanical plant rooms should be designed as an integral part of the building and should not appear as a disruption of the roof line

15.7.6 Perimeter Block

Residential layouts should generally utilise the perimeter block principle, as a departure from more recent cul-de-sac type layouts. This will increase pedestrian permeability and legibility of a new development area and will help to define streets and public spaces.

15.7.7 Courtyard Buildings

Courtyards can occur primarily in town centre developments. They should be treated as semi-public/private space and their use is to provide:

- A communal outdoor space;
- A threshold space prior to access to the rear of properties; and
- A location for secure cycle and car parking.

These spaces must be safe environments that are policed by natural surveillance from the individual properties; it is therefore imperative that dead corners that may be hidden from view are avoided.

Priority should be given to pedestrian movement as it is intended that these areas will provide informal play for small children. Courtyards should therefore be treated as shared surfaces. Courtyard developments should be orientated to maximise daylight. Seating shall also be provided and orientated to capture the sunshine, this will allow casual residential users to engage with courtyard activities. Small areas of ornamental planting and patches of lawn shall be discouraged.

15.7.8 Building Type and Height

In order to conserve and develop the vitality of urban cores, a mix of uses and a healthy balance of economic, residential, cultural and recreational activity should be maintained. By increasing the amount of services and amenities within urban centres, the provision of a wide range of local jobs will be encouraged. It is therefore imperative that urban centres provide a diverse range of activities and uses. Development should be designed for a diverse community which encourages sustainable living and reinforces neighbourhood values.

Residential development should provide a variety of house types to accommodate a good mix of household types – including first time buyers, single people, families, empty nesters and the elderly in order to ensure a social mix and balance is achieved.

In general, heights should respect the local streetscape. In towns varied building heights will be considered across residential, mixed use and town centre areas to support consolidation and to create a sense of place, urban legibility and visual diversity.

- Higher Buildings are higher than the overall building height in a given area, and can act as local or district landmarks.
- Tall Buildings are defined as buildings that are significantly higher than their surroundings and / or have a considerable impact on the skyline. For the purposes of this County Development Plan Tall Buildings are defined as buildings that exceed five storeys (c. 15 metres in height).

The Planning Authority will be positively disposed toward Higher Buildings in towns where it is demonstrated that the proposal will:

- Make a positive contribution to the locality and is of an exceptional design quality;
- Not unduly impact on any vistas or views towards significant natural, built and landscape features or amenities including designated views and prospects;
- Not result in any undue overshadowing of nearby properties, especially residential properties or areas of public open space, and

- Not have a detrimental effect on any existing building which has special visual identity.

Tall buildings will only be considered at locations of strategic planning importance as identified in a Local Area Plan.

15.7.9 Neighbourhood Centres

Local or neighbourhood centres, where appropriate, may typically include services and facilities such as shops, pub, post office, crèche, doctors surgery, health centre, community centre, civic space, park, playground, primary school as well as some local services and/or employment uses and should comply as appropriate with the relevant provisions of Chapter 9 Retail.

Local / neighbourhood centres should generally be located within five minutes walking distance (400 – 500m) of significant residential development schemes.

15.7.10 Car Parking

Parking standards are set out in Section 17.6.6 of Chapter 17. Regard shall be had to the following in relation to the location and layout of car parking areas:

- Car parking should generally be sited within established site boundaries in such a manner as to ensure minimal injury to the amenity of adjoining premises.
- In town centres parking spaces should be located behind buildings or underground wherever possible, to encourage the continuity of streetscapes.
- Landscaping and tree planting must be provided to counteract the appearance of parking areas.
- Where on-street parking is proposed properly marked car parking spaces shall be provided with regular tree planting and a high standard of kerbing and paving. Generally not more than five perpendicular or two parallel car parking spaces shall be provided between trees.
- Where surface car parking is required it should be designed to be overlooked and therefore comply with the principles of passive

surveillance and should not dominate the street frontage.

- Cycle parking facilities shall be conveniently located, secure, easy to use, adequately lit and well posted. Weather protected facilities should be considered where appropriate. In addition, parking should be placed within a populated, well-supervised area, and monitored by CCTV where possible.

15.7.11 Protection of the Existing Environment

All development proposals immediately adjoining existing development shall provide for the protection of existing residential amenities and shall have particular regard to minimising overlooking and visual intrusion. Kildare County Council places significance on the existing heritage fabric of the towns and villages within the county. These represent key heritage and cultural assets for Kildare and include protected structures of special architectural, historical and cultural interest.

15.7.12 Building Language and Finishes

Good modern architecture and design should prevail throughout developments. There should be consistency in materials, colour, proportions, roof pitches, building detail, street/ route surfaces, planting and street furniture within a development.

Certain principles will apply in relation to materials and finishes for a development as follows:

- In general, finishes and materials should be of a high quality nature and should be used in a consistent and restrained manner.
- Where possible natural materials should be used including wood, stone, slate etc. The use of native Irish material should be maximised.
- Materials and finishes should as far as possible reflect an Irish vernacular and, where appropriate and feasible, a Kildare vernacular.
- Use of non-natural materials such as clay pantiles will be permitted in limited circumstances where it is considered that such use contributes to the overall design quality of the scheme.

- In the interests of sustainable development environmentally friendly materials should be used.
- In cases where it can be demonstrated that the design of a building is of an exceptional nature and particularly in the case of gateway and landmark buildings, consideration will be given to the use of modern materials in the context of a modern design approach to such buildings.
- External wall finishes may include render, dry dash and brick. Timber cladding will be considered in exceptional circumstances particularly in apartment and mixed use development schemes and shall be assessed at planning application stage on a case by case basis as follows;

In all cases, details of the type of timber proposed and the reason for using timber as part of the development scheme shall be demonstrated as part of the planning application. In the case of apartment and mixed use development schemes and in addition to the above, a maintenance agreement shall be put in place which shall provide for regular maintenance and cleaning of the timber finishes and replacement as appropriate.

- The use of colour should form part of any design proposal, however this should have regard to the traditional use of colour in the Irish context.
- In general, the design of schemes should focus on having a commonality of approach in terms of particular housing areas with a clearly different approach between housing areas.
- In addition, there should also be an overall and consistent design paradigm for the entire scheme.
- All walking and cycling routes should be overlooked where feasible by adjoining uses to ensure passive surveillance.

15.8 Overall Layout Design Considerations

Understanding the context and the potential of a site through a detailed site analysis will inform the design process for future development proposals. The urban structure shall consist of a framework of routes and spaces that provide connectivity within a development as well as to existing and planned routes in adjoining developments.

Design considerations should include:

- Recognisable routes, intersections and key buildings should be provided to help people find their way around.
- Priority should be given to pedestrians and cyclists by providing routes that are direct, safe and secure.
- Streets should be designed and well lit to give control to pedestrians and therefore encourage pedestrian activity.
- Attractive and successful outdoor areas should provide a quality public realm which is essential to providing each area with its own individual identity.
- Passive supervision of the public realm which is the most effective means of preventing anti-social behaviour.
- Buildings should be orientated to maximise privacy where appropriate and elements such as planting and boundary treatment used to maximum effect.
- Residential layouts should where appropriate utilise the perimeter block principle as a departure from more recent cul-de sac type layouts.
- All housing should at a minimum be dual aspect and designed so that greatest advantage is taken of southwest orientation.
- Development should be designed for a diverse community which will encourage sustainable living and reinforce neighbourhood values.

15.8.1 Permeability

Central to the vitality of any urban centre is its network of pedestrian paths and routes. A fine grained network is critical to the creation of a human scale environment attractive and accessible for the pedestrian. All new development should provide a fully permeable and recognisable interconnecting network of streets. Permeability within town and village centres must be protected and where possible improved. Any new development should open up new routes as part of the development.

15.8.2 Legibility

All new development should provide:

- Recognisable routes which provide a coherent and easily read pattern of streets, lanes, squares, urban rooms and green spaces.
- Intersections and landmark buildings which are provided to help people find their way around and aid orientation.
- Main routes should be distinguished by exploiting vistas, key buildings and landmarks.
- The activities and functions of the places should be made visible, thus bringing a sense of liveliness to places.

15.8.3 Streetscape

The streetscape should be characterised by quality buildings and a high consistent standard of finishes and treatments such as paving, landscaping and street furniture, therefore creating an environment with a definite sense of place.

All streets/roads, walking/cycling routes and public spaces should be overlooked by adjoining accommodation to ensure passive surveillance to diminish the need for CCTV technology. The creation of observed public spaces and route ways should not reduce or detract from the private nature of other spaces and buildings.

15.8.4 Public Space

To create vibrant bustling towns and villages and to integrate new development into the backland areas the provision of a network of public spaces should be

explored. These spaces should be designed to vary in size and use providing for children's play, kick about spaces, passive recreation and landscaped and planted areas to serve the entire community. Public spaces should be linked through high quality pedestrian and cycle routes combined with views and vistas and should be overlooked by adjoining accommodation to ensure passive surveillance.

15.8.5 Transportation Network

Development must emphasise permeability for all modes of transport and should be designed on the basis of the following considerations:

- Pedestrians and cyclists
- Public Transport
- Access for emergency vehicles
- Efficient circulation of local traffic
- Externalising non local traffic

15.8.6 Cycling and Pedestrian Linkages

Cycling and pedestrian linkages are necessary to promote integration and sustainable development patterns. New development should seek to achieve:

- Convenient and prominent pedestrian access points in terms of signage, lighting and gradients;
- A pattern of footpaths/pavements, which allows easy permeability; a choice of routes filtering through the area;
- Routes from houses to local facilities, including shops, schools and bus stops, shall be as direct and pleasant avoiding steep slopes or steps/kerbs where possible.
- Utilising green open space networks for longer distance walks.
- Providing dedicated pedestrian routes along green corridors.

For a cycle network to be successful it should be continuous and convenient with appropriate trip-end provision.

15.8.7 Street Hierarchy

A network of high quality, attractive streets comprising of a high standard of quality finishes and treatments such as paving and landscaping, to create an environment with a definite sense of place should be achieved. All development should include a hierarchy of streets designed to recognise the needs of pedestrians and cyclists and therefore encourage healthy activity. This can be achieved by paying close attention to the design of street surfaces and planting which should be integrated with passive traffic calming measures such as changes in road colour, planting, narrowing of streets or other forms of traffic calming.

The purpose of any proposed network is to adequately serve the maximum extent of development whilst discouraging unnecessary through-traffic. Guidance relating to street design is contained in the *Design Manual for Urban Roads and Streets*, DECLG (2013).

Arterial Streets - should be provided in the form of spacious, tree-lined streets to provide a safe environment for pedestrians and cyclists with associated cycle lanes, footpaths and verges. These streets should be fronted by buildings and comprise a high quality public realm, planted with appropriate native species.



Figure 15.7: Arterial Street

Link Streets - The majority of circulation routes within new developments should be provided by link streets. The design of the link street shall vary according to the density of the area it is in, and this largely affects the distribution of parking and kerb alignment.



Figure 15.8: Link Street

Where the density is medium the road width will be maintained as above but the parking will be provided on one side only and staggered along the length of the street.



Figure 15.9: Link Street

Where the built density decreases away from the urban area, the street design will largely be less formal in character as appropriate at the edges of a built up area. Streets may be characterised by a variable kerb alignment and road width.



Figure 15.10: Link Street

Mews / Shared Surface Streets - Shared surface streets may occur where the character is most urban, typically in the town centres. These streets should be designed as shared level surfaces, where pedestrians and cyclists have equal priority with vehicles, therefore having the

advantage of providing sufficient space for large vehicles to approach close to buildings without giving the impression of a ‘tarmac prairie’. These streets must have building frontages on both sides.



Figure 15.11: Shared Surface Street

15.8.8 Storm Water Run-off

Permeable surfaces (gravel, turf and structurally reinforced turf, 'grass-crete', trees and shrubbed areas etc.) should be used to aid water runoff wherever possible.

Porous pavements give trees the rooting space they need to grow to full size and in the void spaces within these surfaces, naturally occurring micro-organisms digest car oils and the oil ceases to exist as a pollutant.

Rainwater infiltration through the pavement into underlying soil reduces stormwater volumes and restores natural subsurface flow paths.

15.8.9 Sustainable Urban Drainage Systems (SuDS)

SuDS should be an important part of the drainage infrastructure of a development. The system should provide the major structuring element of landscape and it is important that all development considers the relationship with SuDS as an element of drainage infrastructure as well as a leisure and visual amenity.

The use of 'swales' should be explored as part of SuDS to retain and discharge water. Swales should be linked and have a storage and infiltration function and mainly convey runoff to shallow storage wetlands appropriately located. Swales located throughout the development lands should also provide the underlying basis of the landscape structure of new development and form part of a cohesive urban structure, integrated with both the streets and built form.

SuDS should be planted utilising indigenous species that can withstand both dry and very wet conditions. A similar landscape treatment will be utilised across the system so that it reads as a single network.

The system should be capable of accommodating all storm events. Designers should be mindful that future surface water drainage systems should have regard to the natural drainage of the area. The development of an appropriate management regime is also critical in the avoidance of future problems. Figures 15.12 – 15.14 show how swales may be incorporated into the landscape and could provide developments with a sense of place.

There can be a perception that SuDS components, especially ponds and wetlands pose some public safety

risks. With careful design these perceived risks to public safety can be reduced. If ponds are properly designed with shallow side slopes, shallow shelving edges and strategically placed barrier vegetation they are at least as safe as many other watercourses, ponds and lakes that are unfenced in parks, country parks and similar locations.

It is good practice to undertake a safety audit or risk assessment of a SuDS scheme before the design is finalised to ensure that risks to maintenance workers and the public (especially children) have been designed out as far as possible.

Designs to implement sustainable urban drainage systems to manage surface water and flooding within developments shall be identified. Details of maintenance agreements should be agreed with the planning authority in writing prior to commencement of development.



Figure 15.12: Swales at Upton, Northhampton, UK



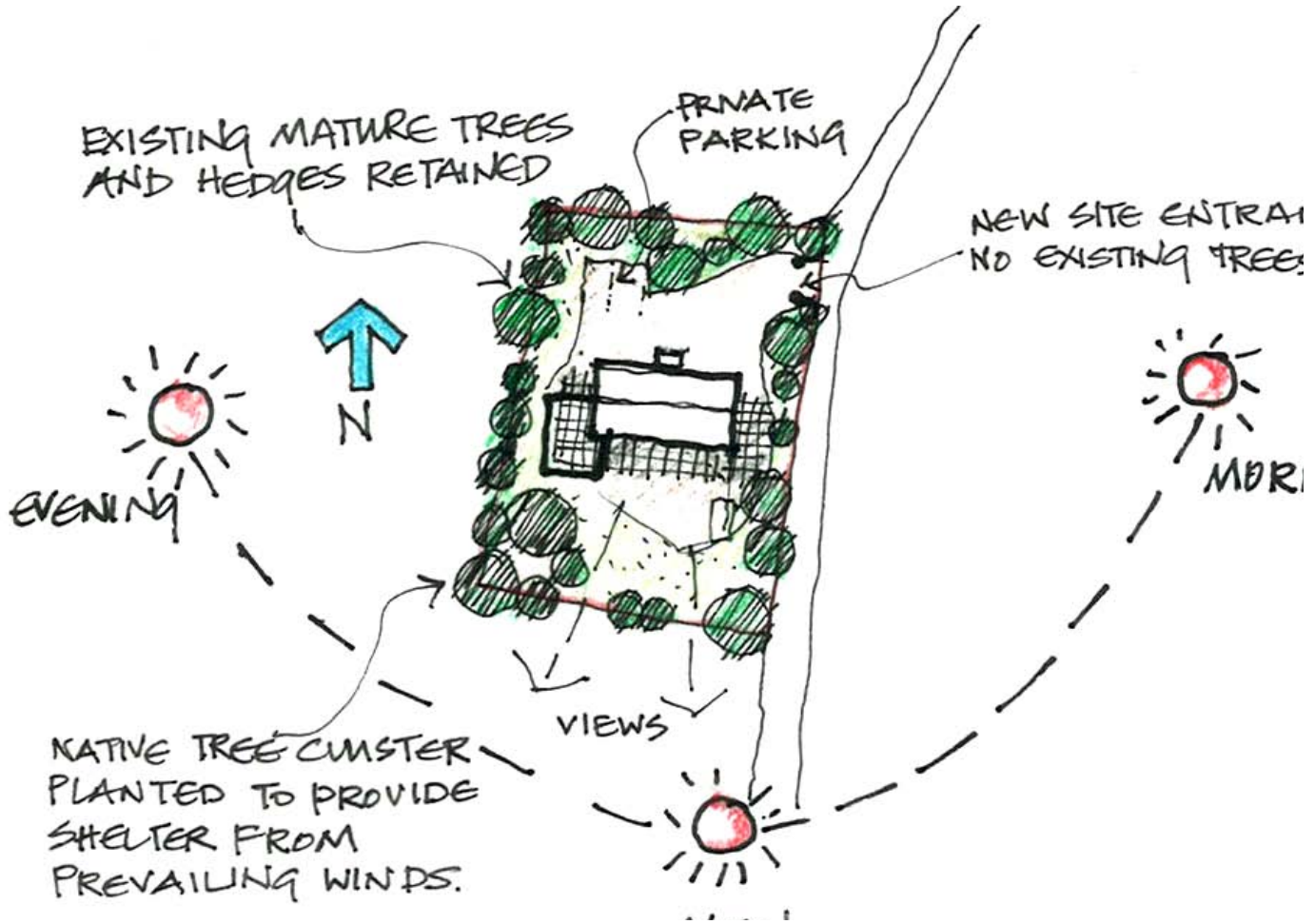
Figure 15.13: Swales at Upton, Northhampton, UK



Figure 15.14: Swales at Upton, Northhampton, UK

Chapter 16

Rural Design



Aim: To promote architecture and design which complements and reinforces the existing character of the rural landscape through the identification of guiding principles resulting in good quality design and sustainable development.

16.1 Context

This chapter outlines guiding principles for potential applicants proposing to build, renovate or extend individual houses in rural County Kildare. The key criteria which are addressed include site selection, site layout, house design, key architectural and landscape elements.

For matters relating to an applicant's qualification under the county rural housing policy, reference should be made to Chapter 4 of this Plan.

16.2 Strategy

The unrestrained growth of single houses in the countryside is recognised as being unsustainable and an environmental threat in terms of water quality, loss of rural amenity and landscape, increased vehicular traffic and loss of habitats. It is therefore a key policy of this Plan to cater for genuine local housing need and channel other housing into rural settlements and nodes thereby sustaining the vitality and viability of these rural communities.

The Council recognises that there may be circumstances where rural housing is required and therefore seeks to promote the benefits of grouped or small clusters of housing within existing rural settlements and nodes in order to facilitate a rural housing need. In particular the Council will encourage small scale infill development within settlements and nodes in order to consolidate these existing communities strengthen their role, in order to provide a viable alternative to one-off housing in the open countryside and support small scale local service provision and home based economic activity.

Where exceptional circumstances require that a dwelling needs to be located within the open countryside the rural design strategy seeks to encourage imaginative and innovative design as well as more traditional type solutions, which complement their rural surroundings. It promotes an understanding of key design principles and the characteristics of Kildare's heritage and landscape.

The building of a new house within a cluster or in the countryside should:

- Be a positive addition to the rural environment and community;
- Reflect its location and contribute to the character of the area by acknowledging the local built heritage and using local materials;
- Embrace contemporary rural living and lifestyle as an alternative to the suburban style of many new homes in the open countryside;
- Be timeless and capable of adaptation;
- Be durable and built of materials which improve with age and which are well detailed; and
- Respect, learn and interpret from the past to achieve well designed architecture, be it in a contemporary or traditional style.

It is an objective of the Council:

RD 01: To prepare further guidance regarding how the principles of this chapter could be further implemented.

RD 02: To run a Design Awards Scheme to encourage excellence in the built environment.

16.3 The Site

16.3.1 The Right Site

When building a house in the rural countryside the assessment of the 'right' site requires careful consideration. Development in the countryside has tended to focus on the use of road frontage sites, often carved out of larger fields. Here buildings dominate the view and inappropriate suburban gardens, roadside boundary walls and gates are introduced into the landscape. Such development changes the character of the countryside and when repeated, leads to ribbon development and a loss of rural character of the area.



Figure 16.1: Houses positioned parallel to the public road in the form of ribbon development and irrespective of site analysis and desirable orientation which leads to a loss of the rural character of the area.

Existing older buildings are often a good starting point when choosing sites. With their existing boundaries, landscaping and traditional design they generally fit seamlessly into the landscape. Renovation of an existing rural building could provide a satisfactory design solution. Where additional accommodation is required it could be provided by extending the existing structure in a sympathetic and appropriate manner. Alternatively existing buildings can be retained as out-buildings with a new structure integrated into the group. Even when the original building has fallen derelict or been demolished, a well defined site with mature boundaries can be capable of absorbing and integrating the proposed dwelling into the rural landscape. Proposals should preferably allow for the existing structures to be retained and re-used in their general existing forms.

There may be other instances of such ‘natural sites’ where existing trees, hedgerows, buildings, slopes and other natural features provide a backdrop to development and can give new structures a sense of place.

SITE SELECTION - KEY PRINCIPLES

- Choose a site with identifiable and well established boundaries (on all sides) which separate the site naturally from its surroundings.
- Reuse, adapt or extend existing rural structures where possible.
- Avoid choosing sites which are carved out of larger fields.

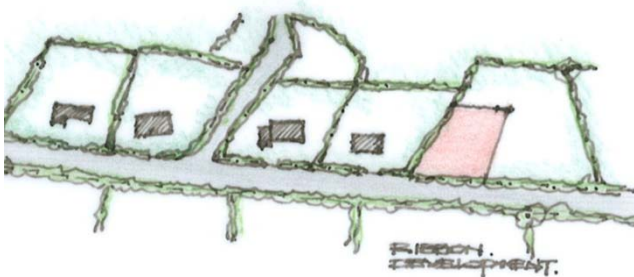


Figure 16.2: Avoid sites which lead to ribbon development

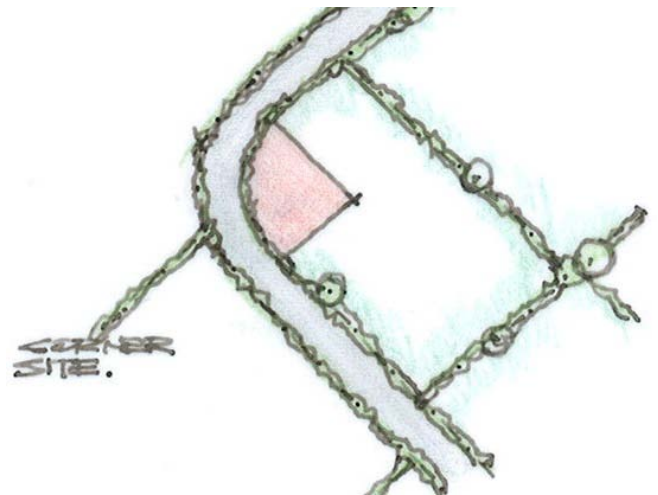


Figure 16.3: Avoid sites on corners

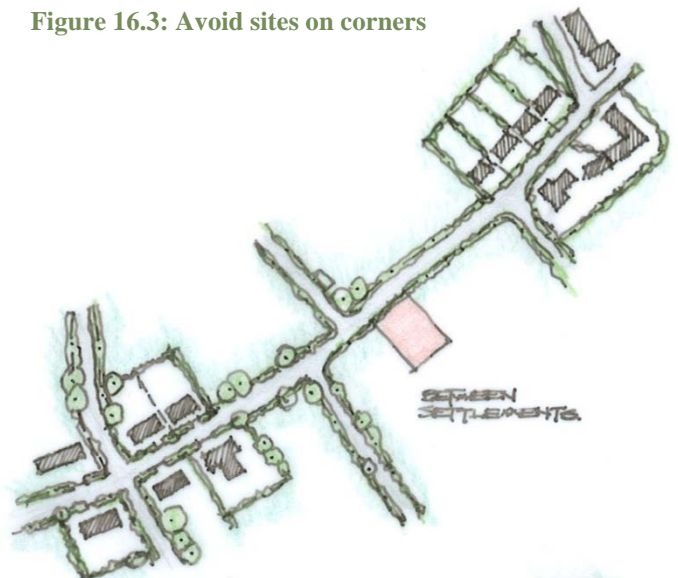


Figure 16.4: Avoid sites which could lead to the eventual merging of individual settlements




Figure 16.5: Site with good development potential - within an existing cluster of rural

16.3.2 Site Analysis and Layout

Site analysis is a record of all the data of the site and its context. Particular site conditions should be noted and mapped including the identification and information on any neighbouring development as well as the traditional characteristics of development which are found in the locality. Site- specific information which needs to be collected includes:

- Orientation
- Aspect
- Topography
- Existing Buildings and Materials
- Existing Landscape Features
- Boundary Treatments
- Prevailing Wind Direction

A good site analysis will lead to an appropriate site layout and ensure that the proposed house can be absorbed more naturally into the landscape. The design of the house should therefore be site specific and evolve from a study of the location, its orientation and topography.

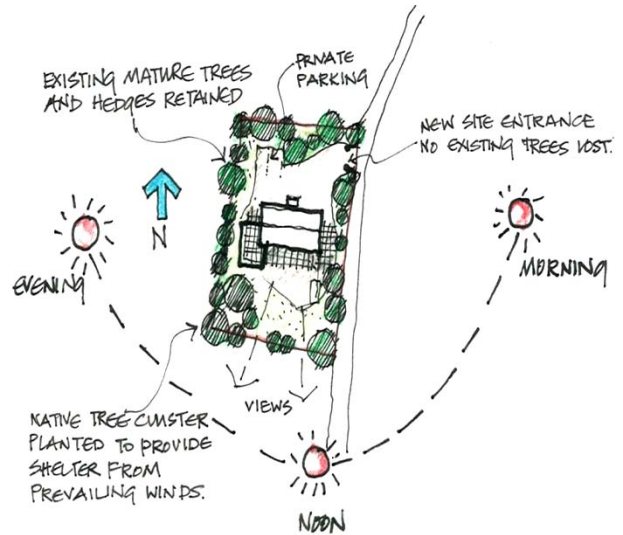


Figure 16.7: Site Layout Sketch

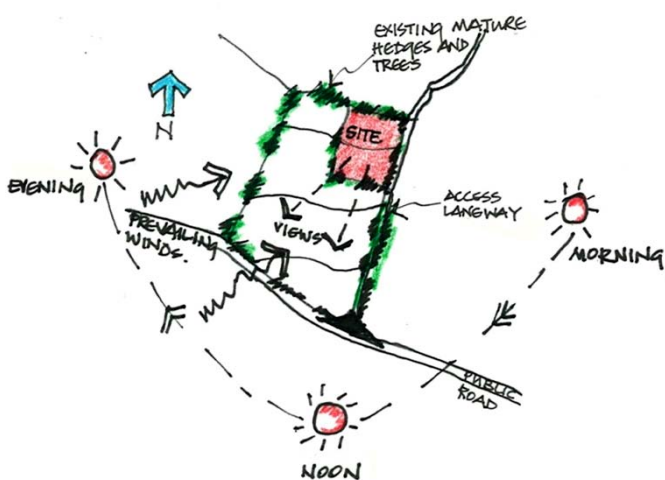


Figure 16.6: Site Analysis Sketch

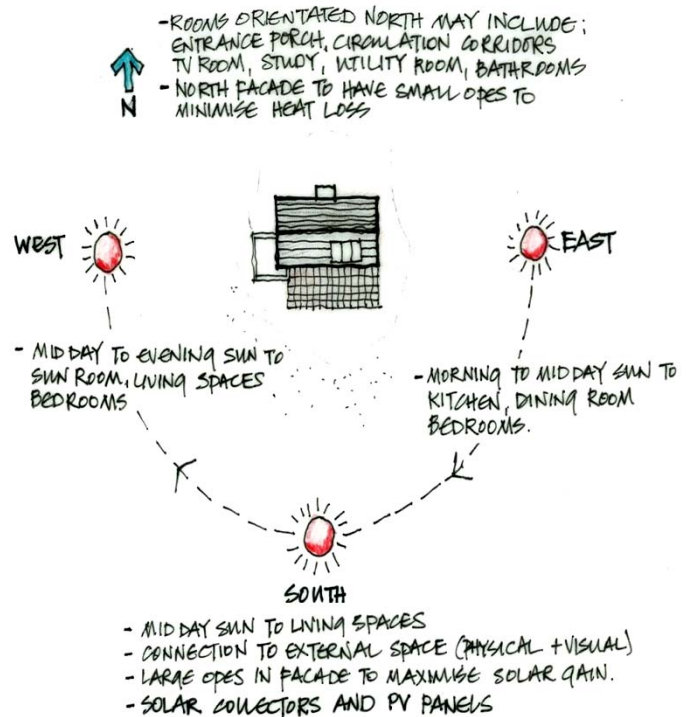


Figure 16.8: Indicative Room Orientation and Solar Gain

Occupants of the traditional rural house worked the land. As part of the rural economy these buildings sat naturally in the rural landscape and were sited for shelter. Views from the house were not the dominant factor when choosing a site. Traditional rural buildings often hug the contours of the site for shelter and use native planting to minimise the impact of the weather. A rural dwelling would rarely be located in an elevated or exposed location.

Designers should show a similar understanding to topography and the traditional approach when siting new rural housing. It is important that the site is respected. Any proposed design should respect and work with the existing site contours, established features and the existing vegetation and trees, where possible seeking shelter and integration.




Figure 16.9: Avoid building on elevated unsheltered and exposed sites



Figure 16.10: Blend sympathetically with the topography of the site

SITE LAYOUT - KEY PRINCIPLES

- Position buildings along the contours of the site.
- Blend sympathetically with the topography of the site.
- Use or retain existing trees, buildings, slopes and other natural features to provide a setting.
- Site the building to exploit passive solar gain and shelter from the prevailing winds.
- Avoid sites which may impact on scenic views or detract from the visual appearance of the countryside.
- Avoid buildings on prominent hillside locations or on ridges.
- Don't artificially alter the natural levels of the site. Avoid excessive cutting and filling – locating housing on 'platforms'.



Figure 16.11: Landscape room, Co. Sligo. LID Architects.

16.4 Appropriate House Design

The success of new houses in the rural landscape is measured by:

- How well new buildings reflect advanced technology and modern lifestyles; and
- How the architecture of the proposed building responds to its environment and local heritage.

While it is the aim of this chapter to promote innovation through design that is both contemporary and timeless, it is important that architecture respects and acknowledges the characteristics that contribute to the rural character of Kildare.

The following sections will examine such issues as scale, form and proportions which will determine the mass of the building and ensure that it is overall aesthetically pleasing.



Figure 16.12: Haynestown, Naas.



Figure 16.13: Castlegrey. Denise Murray, Murray O'Laoire Architects.



Figure 16.14: Gray House. O'Donnell Tuomey Architects.



Figure 16.15: Louisburgh, Co. Mayo. Cox Power Architects.

16.4.1 Kildare's Rural Houses

Rural traditions of building in County Kildare are influenced by history, climate and local geology, and was determined in the past by the local availability of materials for buildings. There are a number of existing rural building types which contribute to the county's landscape and heritage:

- Country Estates
- Classical Farmhouses
- Vernacular Cottages
- Land Commission and County Council Housing
- Modern One-off Houses from the 1960s onwards



Figure 16.16: Sketch of 1930s County Council cottage.

All contain the same general characteristics such as:

- Appropriate scale and form as well as good proportions and simplicity;
- A rectilinear plan, usually no more than one room deep, most commonly with a gable end roof;
- Extensions, stores and other ancillary structures were added with lean-to roofs or split level roofs; and
- Two storey dwellings such as the classical farmhouse have symmetry and classical proportions.



Figure 16.17: Sketch of Estate Farmhouse



Image 16.18: Linear farm complex, Caragh Road, Naas.

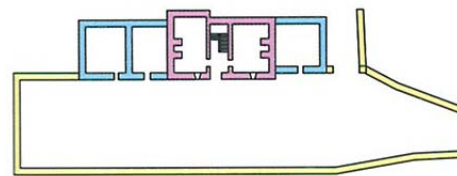


Image 16.19: Modest farmhouse typology in plan

OVERALL CHARACTERISTICS KEY PRINCIPLES

- Design buildings which are simple in form.
- Ensure that they are well proportioned.
- Design buildings which are restrained and absent of fussy add-ons or frills
- Use quality local materials that are well detailed.
- Use simple construction techniques.
- Avoid buildings which are complex in shape and poorly proportioned.
- Avoid deep 'boxy' buildings.
- Recognise the rural nature of the site.
- Log Cabins (completely finished timber buildings) are not vernacular typologies of the Kildare countryside and are therefore not generally considered appropriate, save in suitable settings where other criteria in relation to the design and siting of the structure are met.

16.4.2 Scale, Form and Proportion

A building size should be relative to its surroundings. Its mass should therefore relate proportionately to the landscape setting and site size. Large buildings generally are unlikely to be compatible within a small enclosed site.



Figure 16.20: Large house on a small site

Throughout the county there are one and half storey houses which previously may have been single storey. In recent years interpretation of this type has led to the design of the 'Dormer' type dwelling. Often the roofscape of dormer type houses becomes the principal feature in the landscape. The deep house plan of this type of dwelling results in a bigger, higher and wider massing of the structure.

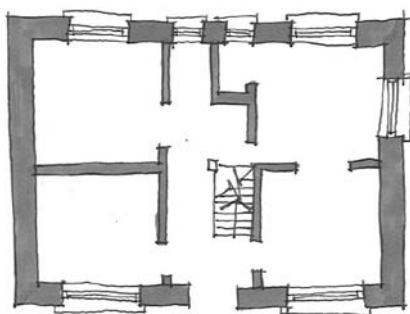


Figure 16.21: Dormer house, deep floor plan

New dwellings, especially in the more sensitive landscape areas should try to replicate simple traditional forms, particularly imitating the narrow house plan. Care should be taken in the overall design of a dwelling to ensure that the proportion, height, scale and form are in keeping with the character of the locality thus blending seamlessly into the landscape.

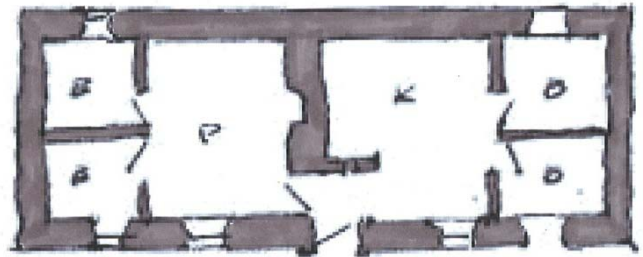


Figure 16.22: Sketch of traditional cottage – narrow floor plan



Figure 16.23: Contemporary house design based on traditional narrow plan. Louisburgh, Co. Mayo. Cox Power Architects

16.4.3 Elevational Proportions

The traditional rural house maintained a balance of proportions between the walls and openings by demonstrating the following key factors:

- Height of the building relative to its openings, with openings exhibiting vertical emphasis;
- A high solid-to-void relationship (i.e. greater wall surface area than window and doors); and
- A simple composition with symmetrical arrangement features as can be seen in the sketch below

A comprehensive proportioning system should be employed to contemporary dwellings to ensure that the new house relates to its surroundings.

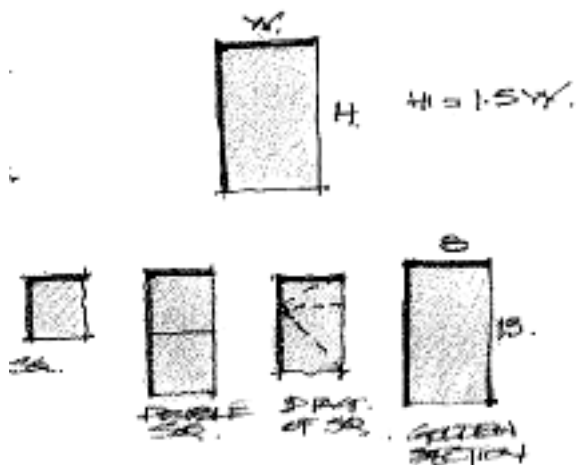


Figure 16.24: Proportioning Systems

While all building elements have a certain size, which may be predetermined by the manufacturer, the size of each element should be perceived relative to the sizes of the other elements around it.



Figure 16.25 : Traditional House maintains a balance of proportions.

OVERALL DESIGN - KEY PRINCIPLES

- Develop a house that is simple in form.
- Ensure that the dwelling relates to the rural building form of that particular area of Kildare.
- Ensure that the house incorporates the distinctive characteristics of rural Kildare.
- Achieve attractive proportions in the building design.
- Utilise a plan which will allow a good solid-to-void relationship in its windows and doors.
- Break down the massing of the house to articulate different elements in order to reduce its bulk where necessary.
- Develop a house of appropriate scale relative to the site.
- Ensure that the scale of the building is appropriate to the existing character and buildings of the locality.

16.5 Architectural Elements

The following section deals with design detail and construction which are essential to the success of the appearance of a new house in the landscape.

16.5.1 Roofs

Roofs in rural areas give buildings their distinctive profile. Indigenous rural houses tend to have simple roof shapes. They are mostly gabled and have slopes generally between 35° - 45°.

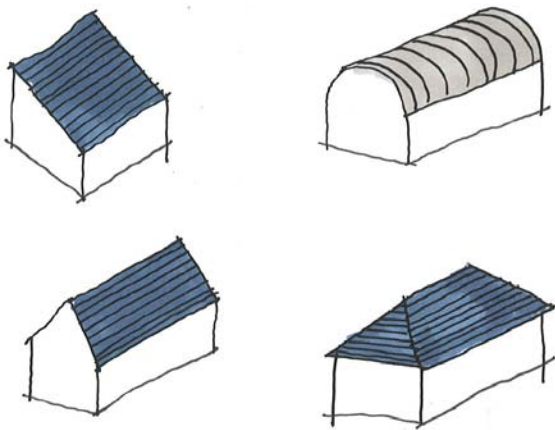


Figure 16.26: Common roof profiles

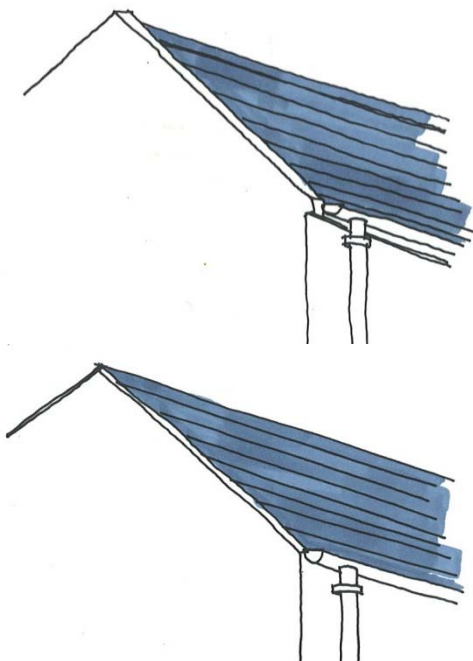


Figure 16.27: Appropriate minimal Roof Edge Treatment




Figure 16.28: Appropriate minimal eaves and verge detail

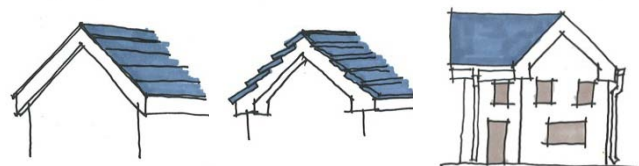
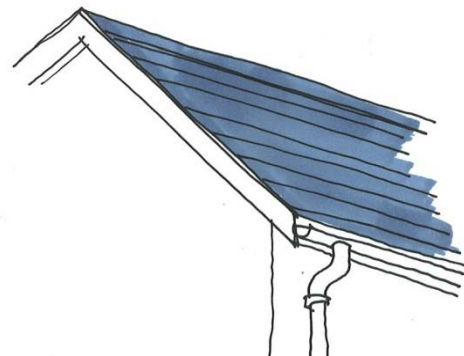


Figure 16.29: Avoid roofs with large overhangs which result in the roof sitting like a 'lid' on the building.

While pitched roofs are most commonly used, other shapes of roof are of course possible but great care should be taken to ensure that they are in keeping with the overall design concept; inspiration can be taken from the typical agricultural buildings found throughout the county.



Figure 16.30: Barrel Roof. Rosslea, Co. Fermanagh. Aughey O’Flaherty Architects.

If dormers or rooflights are used, they should always suit the roof they sit within in terms of scale and materials. Roof lights flush to the roof are acceptable.



Figure 16.31: Example of traditional rooflight flush with slate detail Naas, Co. Kildare

16.5.2 Chimneys

Chimneys can significantly contribute to the overall design of a dwelling if appropriately proportioned and detailed. They should be located through and across the ridge. In traditional gabled houses they are generally found flush with the face of the wall.

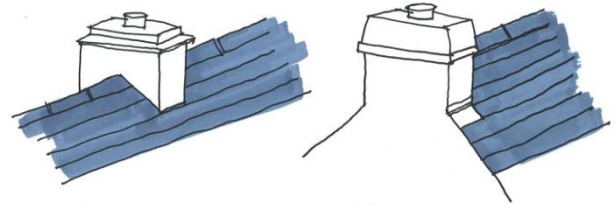


Figure 16.32: Example traditional chimneys

ROOFS & CHIMNEYS - KEY PRINCIPLES

- Roofs should be appropriately scaled and proportioned.
- Roof coverings on pitched roofs can be slate, tiles, metal sheeting, thatch, glass and zinc.
- Roofs may contain solar water collectors and/or photovoltaic systems, which should be incorporated into the overall roof design.
- The treatment of eaves should be studied carefully and relate directly to the proposed building type.
- Overhanging eaves should be avoided.
- It is preferable to use a plaster finish around dormer windows.
- Chimneys should be substantial and robust, and rise generously above roofs. Chimney materials should be appropriate for the style and material of the walls below.
- Vent stacks should be enclosed within chimneys. Where this is not practical, vent pipes should be clad in lead where they emerge above roof slopes.

16.5.3 Windows

Windows are the most important feature of a building. The choice of window style affects the overall appearance of the house. All windows and their subdivisions should relate to the proportioning system of the entire building. Windows with a vertical emphasis generally work better as they help to balance the width of the building, provide better light, views and articulation between the interior and exterior.

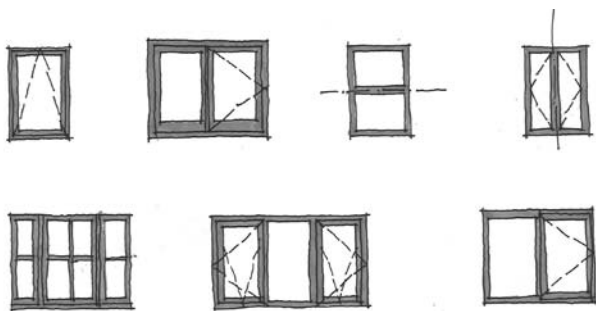



Figure 16.33: Examples of correct window division



Timber window

uPVC window

Figure 16.34: uPVC windows can appear chunky and two dimensional whereas timber windows appear three dimensional.

Bay windows should be well designed with respect to proportion, scale and detail and should reflect the local vernacular.

WINDOWS - KEY PRINCIPLES

- In the interests of sustainable development environmentally friendly materials should be used.
- Window ventilators must be concealed.
- Windows to bathrooms should not normally be on the principal elevations.
- Coloured glass may be used in certain circumstances but avoided on principal elevations.
- Windows with 'clip-on' glazing bars should be avoided.
- Plain frosted glass should only be used in obscured windows - not patterned or textured.
- Sash windows should be of the double hung type (a top- or bottom-hung hinge is acceptable for cleaning or escape purposes only).
- Panes must also be proportioned so that they are taller than they are wide.
- Window reveals should be a minimum of 75 mm where a subcill is used and a minimum of 50 mm where there is no subcill.

16.5.4 Doors

Doors provide a point of access to the house and therefore separate the outside and inside spaces. Traditionally they were the only element of embellishment on the exterior of a house.

Proportion, detail, colour and simplicity should be the main consideration when designing or choosing doors. The most successful type of doors for vernacular houses are tongue and groove vertical boarded doors.




Figure 16.35: Appropriate simple design vertical sheeted doors

‘Fanlights’ or other glazing should not be located within the door leaf itself, with the exception of a pair of clear glazed upper panels in a 6 panel door, or a single clear glass pane with simple frame in a cottage style door. Fanlights located *above* the door head frame are a common characteristic in vernacular architecture, used to provide light to the hallway beyond. Half-round clear glazed fanlights are a common feature in traditional two storey farmhouse architecture.

DOORS - KEY PRINCIPLES

- Doors should reflect the shape of the opening.
- The most successful type of doors are tongue and groove vertical boarded or panelled timber doors.
- Varnished hardwood reproduction doors, U-PVC and metal doors should generally be avoided.
- Front doors should be recessed from the front face of the house by at least 100mm and, in houses without porches, by a full wall thickness.
- Use sustainable painted or natural hardwood alternatives.
- While the door and surround needs to admit light into the hallway, avoid large glazed panels in doors which can look over elaborate. A window above or beside the door (used traditionally) is a good alternative.
- Avoid bulkhead lighting. Instead explore other locations of light fittings such as beside the door or recessed above.
- Design ESB meter boxes so that they are recessed.

16.5.5 Porches

Porches and door surrounds were relatively rare in traditional vernacular architecture in Kildare, particularly among traditional two storey houses. Porches however play an important role in the energy efficiency of a house. They provide a buffer area between inside and outside by providing a lobby therefore minimising heat loss from the house.

Many older two storey houses internalised porches in the form of a lobby within the house. This solution should be explored in new designs for houses. Where porches are required they should be closely integrated with the vocabulary of the building and their materials should relate to the main house.



Figure 16.36: Contemporary Porch. Louisburgh, Co. Mayo. Cox Power Architects.



Figure 16.37:Traditional House with Porch, Naas

PORCHES - KEY PRINCIPLES

- Avoid introducing a different material for this element only, such as brick or stone.
- Roofing on door hoods and porches should reflect the roofing material of the principal structure.
- The use of fake classical style porches should be avoided.
- The shape and size of the porch should be well proportioned. Small roofs do not need rainwater goods.

16.5.6 Conservatories

Conservatories can form attractive features of new houses. Many new 'eco-houses' and passive houses are designed with a sun space as a central part of the house in order to maximise solar gain. Care should be taken to ensure that conservatories and sunrooms are an integral part of the design and not merely an add-on to the side of the houses.

Where conservatories are required as an addition to an existing house, proportion, size and spatial layout size require careful consideration - sunrooms immediately beside kitchens are the most extensively used.

CONSERVATORIES - KEY PRINCIPLES

- The shape and scale of the conservatory should be consistent with the house.
- uPVC conservatories should generally be avoided due to their bulky sections and harsh colour.

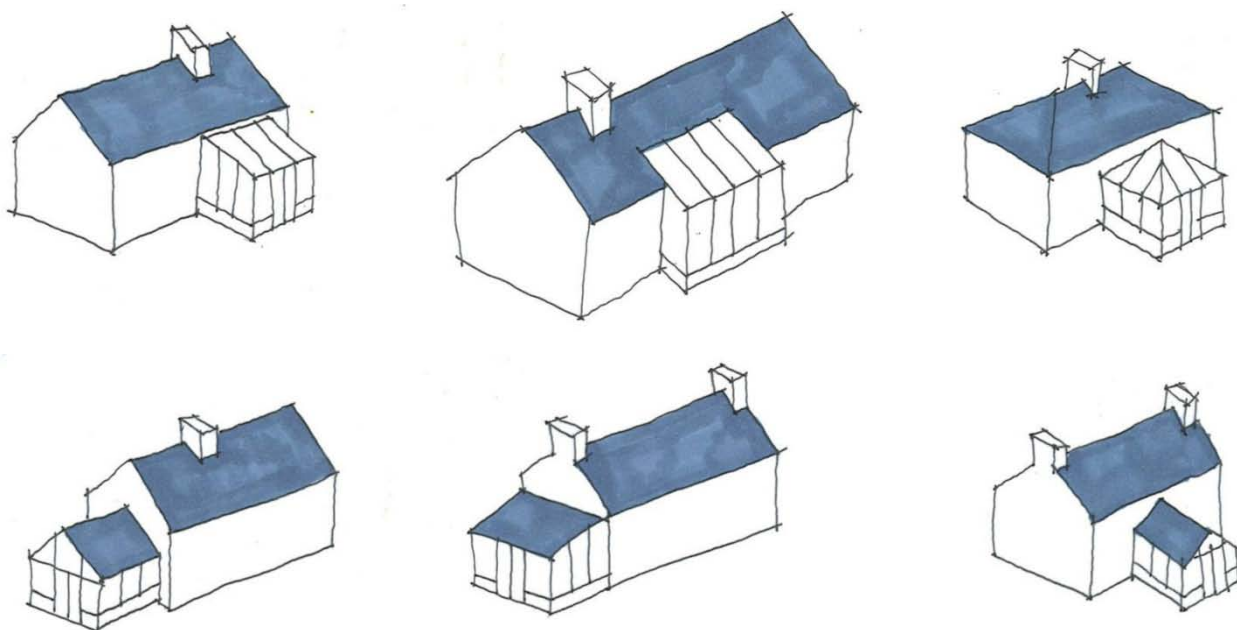


Figure 16.38: Appropriate Conservatories

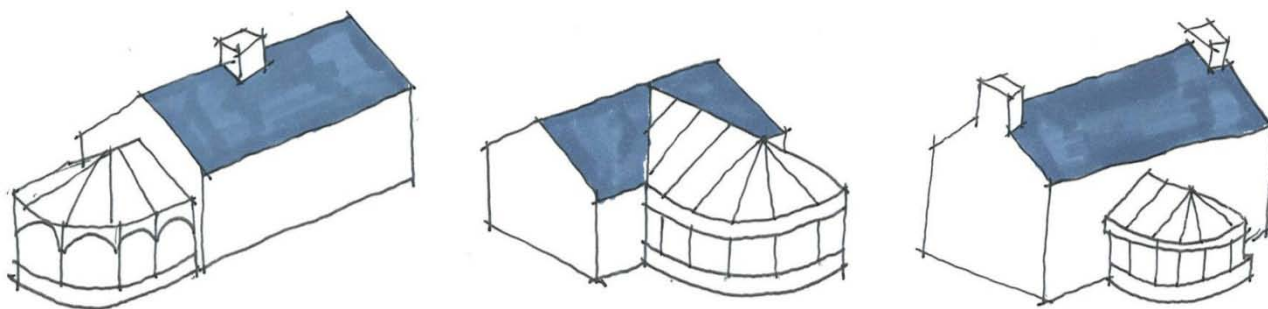


Figure 16.39: Conservatories to avoid

16.5.7 Finishes, Materials and Colours

Not only does the shape and form give a building its identity, but also the finishes, materials and colours used need to be carefully considered.

The palette of materials, in particular those used in the elevations of any one dwelling, should be kept to a minimum. Locally sourced materials should be used where possible e.g. stone and timber. Indigenous materials have a natural harmony and should be selected with care to ensure they improve with age and weathering.

The palette of materials used in the structure should be specifically chosen to respond to the setting.



Figure 16.40: Successful combination of traditional and contemporary materials. Castlegrey. Denise Murray, Murray O’Laoire Architects.

FINISHES, MATERIALS AND COLOUR - KEY PRINCIPLES

- Use a small number of high quality finishes.
- Minimise the use of uPVC particularly white fascias, soffits and rainwater goods.
- Avoid dry dash, brick and artificial stone. These finishes are generally not suited to rural areas.
- Avoid quoins which are generally not suited to rural areas.
- Use natural, soft colours on external walls. They provide an attractive contrast to dark roofs and strong window and door colour.
- Avoid bright and garish colours.
- Use natural slate where possible as it is durable and improves with age.
- Slates should be a dark colour, do not mix colours of slate.
- Avoid expensive add-ons and frills which are often added to compensate for poor design.

16.6 Elements of Landscape

The following section deals with the importance of linking the dwelling with the landscape through appropriate boundary treatment, landscaping and entrances.

16.6.1 Boundary Treatments

Boundaries and the materials used on them can impact the rural nature of an area. Boundaries can provide a significant level of richness and add to the character of a dwelling site and therefore attention should be given to their design.

The objective in site selection is to ensure that a majority of the boundaries should already be in place in the form of existing hedgerows and trees. Where boundaries need to be completed care should be taken to link the buildings to the landscape. By landscaping the boundaries of the house the visual impact of the development will be softened and it will be more easily absorbed into the surrounding countryside. New boundaries should be planted before or at least simultaneously with the building work in order to anchor the new building to the surrounding landscape.



Figure 16.41: Image of traditional stone wall at Devoy Barracks, Co. Kildare

In general high walls and fences – in particular, decorative brickwork should be avoided. Stone walls may be appropriate in certain parts of the countryside. Timber post and rail stud fencing may be acceptable where it is planted with indigenous hedgerows.

The Council will actively discourage high roadside boundary walls, entrance gates and piers which appear incongruous and dominating in the Kildare landscape.

16.6.2 Entrances

Vehicular entrances to new rural houses must provide clear visibility. The entrance must comply with the policies and controls set out in Section 17.6 of Chapter 19 Development Management Standards, of this Plan.

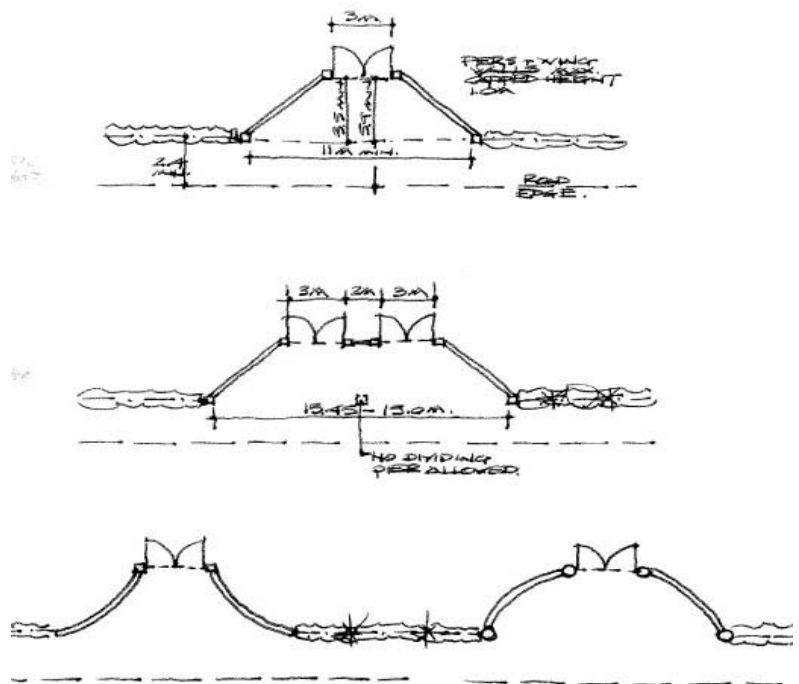


Figure 16.42: Sketch of Entrance Driveways



Figure 16.43: Stone wall, pillars and gate, Naas

Where existing boundaries need to be removed in order to achieve required set backs they should be replaced with an earth or sod and stone boundary or the planting of a new semi-mature hedgerow of indigenous species. Existing stone walls should be relocated behind the line of vision.



Figure 16.44: Gates to farmhouse Kildare

BOUNDARIES & ENTRANCES - KEY PRINCIPLES

- Avoid replacing boundaries with unsympathetic fencing, pre-cast decorative concrete blocks and artificial stone.
- Driveways should follow the contours of the site in order to avoid highly visible and unnatural looking straight roads.
- Driveways should be surfaced with local material rather than tarmacadam.
- Avoid fussy and elaborate entrance gates and lights as well as spikey stonework capping.
- Buffer the house as viewed from the road.
- Commence planting of the required boundaries before the construction of the house commences.
- Avoid high boundary walls and entrance piers/gates which dominate the site and the surrounding rural area.

16.6.3 Rural Gardens

Trees and hedgerows help blend new buildings into the landscape and greatly enhance the amenity and wildlife value of rural developments. Irish country gardens stand out from the traditional suburban gardens by the way they embrace the house and appear to connect seamlessly to the natural landscape.

Trees and hedgerows will provide the site with colour, texture and structure. Effective planting will screen unattractive views, absorb road noise and provide privacy. Landscaping plans should be based on prevailing site opportunities and conditions. The following key elements should be incorporated within the landscape plan in order to produce a cohesive and effective layout:

- Native tree planting; and
- Shelter from the prevailing winds

Plant native species - they do not require a lot of maintenance to survive and provide enormous benefits for wildlife habitats. For information on native species please refer to Kildare County Council's publication, *Good Practice Guidelines for Householders – Biodiversity and Development in County Kildare*.



Figure 16.45: Country Garden

LANDSCAPING - KEY PRINCIPLES

- Avoid suburban type landscape – formal symmetrical layouts, straight lines are not appropriate in rural areas.
- Design informal layouts.
- Plant wild meadows or strimmed grass areas which are more natural to rural areas.
- Reduce or avoid large areas of mown lawn.
- Plant native trees in groups of three or more.
- Avoid planting non-native single species such as Lleyland Cyprus.
- Retain ponds and ditches on the site.
- Create new mixed hedgerows of native/local species to maintain biodiversity.

Figure 16.46: Indigenous Species



16.7 Sustainability and Energy Efficiency

Rural housing has significant energy impacts. The dwellings themselves tend to be above the national average in terms of floor area - hence requiring more energy. There are also increased transport requirements as rural housing is further away from towns and villages with their services e.g. schools, shops and places of employment. However, they also present an opportunity to integrate a wide range of sustainable energy approaches and technologies.

Rural houses should therefore be designed and built so that they use as little energy as possible by minimising heat loss and increasing solar gain. This will ensure that the householder is investing in a future proofed home.

16.7.1 Energy Efficiency in Buildings

The EU Directive on the Energy Performance of Buildings (EPBD), contains a range of provisions aimed at improving energy performance in houses. The incorporation of good design is considered as being the key in achieving optimum energy performance of buildings.

As part of the Energy Performance Building Directive, a Building Energy Rating (BER) certificate, which is effectively an energy efficiency label, is required for all houses. Similar to electrical appliances there are ratings A, B, C, D and so on with A being the most efficient. Houses should be designed to achieve the highest possible energy rating, which will reduce the over all running cost of the house as well as being good for the environment.

16.7.2 Solar Siting

Microclimate is the variation in local climate around a building. It therefore has an important impact on both the energy requirements and the performance of a building. The design and orientation of buildings and space can bring about more sustainable communities and reduce the operational costs throughout a building's life by reducing the need for artificial lighting and heating.

In some cases, site planning and appropriate orientation alone can almost halve the energy demand of a dwelling.

16.7.3 Solar

The Council will support the development of solar energy in the built environment as it has the capacity to make a significant contribution to energy production.

Additionally, planning applications for buildings should incorporate basic passive solar design principles to:

- Maximise solar gains in building through good orientation, layout, and glazing;
- Avoid heat losses through ensuring a high level of insulation and air-tightness of buildings; and
- Ensure a high degree of comfort by using controlled ventilation and day lighting.



Figure 16.47: Image of roof solar panel

SUSTAINABILITY AND ENERGY - EFFICIENCY KEY PRINCIPLES:

- Achieve the highest possible energy rating for your house.
- Ensure that the house is orientated to achieve the maximum benefit from solar gain and provide large areas of south facing glazing.
- Provide enhanced levels of insulation in order to reduce energy consumption.
- Incorporate solar water heaters and/or photovoltaic panels into the design of the roof.
- Explore other renewable energy sources such as micro wind turbines, heat pumps, heat recovery systems, biomass – such as wood burning stoves and wood pellet boilers. Information on renewable energy sources and possible grants available can be found on www.sei.ie.
- Reduce water consumption by rain water recycling – rainwater collected from the roof which can be used to flush toilets.
- Use sustainable building materials such as locally sourced natural materials and recyclable building materials.
- Use intelligent heating systems with time/temperature/zone/function controls.
- Incorporate energy efficient lighting systems into the design of the house.

16.8 Accessibility / Lifetime Adaptability / Extensions

Buildings should be designed with flexibility and adaptability in mind. The following section looks at the accessibility of the house for both the owner and visitors and explores how houses can be adapted and extended as the needs of occupiers change.

16.8.1 Accessibility

All new houses should be reasonably accessible for older people, the very young and people with disabilities.

The house should be able to provide for the needs of people with moderate mobility difficulties and the normal frailty associated with old age.

16.8.2 Lifetime Adaptability

Designers should consider not just the immediate needs of the occupiers but also their changing needs over their lifetime. The design of the new house should provide flexibility in use and adaptability.

Ensure that the house can provide for the needs of older people who may wish to remain independent in their homes by planning for a future bedroom downstairs during the design phase so that costly remodelling of the house is avoided at a later stage. This room could also facilitate 'working from home' possibilities.

Ensure the house at the very least complies with the requirements of Part M of the Building Regulations.

16.8.3 Extensions

The new house should be designed so that it is capable of absorbing a sensitive future extension if necessary, rather than building a new dwelling.

A distinction should generally be made between the old and the new so that the various building phases can be seen as a harmonious progression of development with the external form and historic character of the building being maintained.

Care should be taken that the proposed extension does not compromise the daylight, natural ventilation or structural integrity of the original building. A good design should not confuse the legibility of the original building footprint and form.



Figure 16.48: Refurbishment and Extension. Ballymahon House. ODOS Architects.



Figure 16.49 : Cottage Renovation and ‘Barn’ Roofed Extension. Michael Kelly Architects.

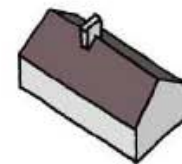
Where extensions are proposed to an existing cottage care should be taken so that the extension does not detract from the original character of the building.

As a rule extensions to the front and gable of cottages are to be avoided. An extension to the front can mask original detailing or it can alter the proportions of the front facade which detracts from the original character. An extension to the side can upset the symmetry of the cottage, or can result in the loss of the original scale of the cottage. An extension to the rear that is visible from the road or above the original ridge line can also detract from the character of the cottage. Rear extensions should take account of side and rear views from a public road, and the extension should not dominate the existing cottage.

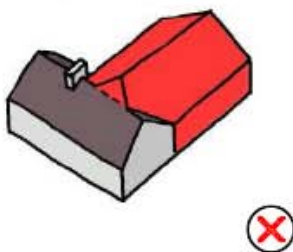


Figure 16.50 : Extension to side of house. Glengowla, Co. Galway. Boyer Kennihan Architects.

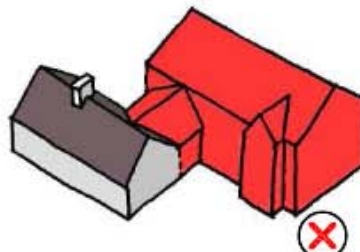
Original cottage



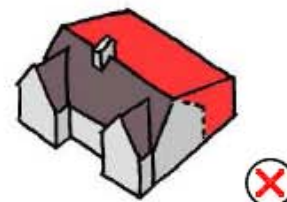
Extension brakes ridge line detracting from original cottage

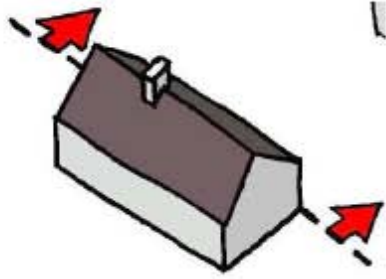


Appearance of original cottage lost in extensions

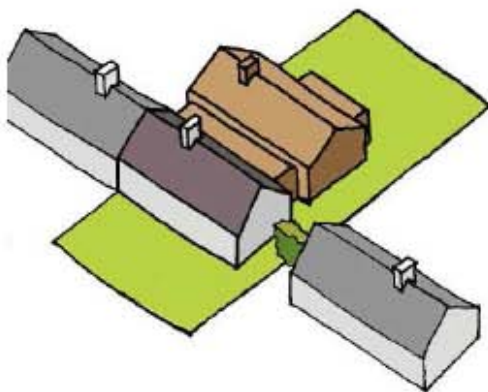


Cottage absorbed by extension to rear, detracting from internal character of cottage and external appearance

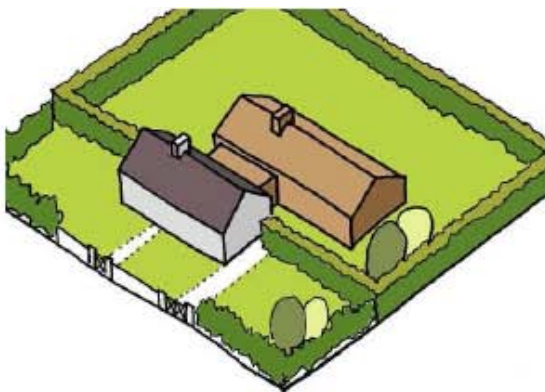




Extensions to the rear only



'Compact' rear extension



'Wide' rear extension screened



ACCESSIBILITY, LIFETIME ADAPTABILITY AND EXTENSIONS - KEY PRINCIPLES

- Plan for change.
- Aim to ensure that the house can meet the changing needs of the occupants over their lifetimes.
- Ensure that the house is capable of providing for the needs associated with moderate mobility difficulties.
- Ensure that the house can provide for the needs of older people without costly remodelling of the dwelling.
- Refer to documents such as 'Buildings for Everyone' by the National Rehabilitation Board or www.nda.ie, 'Meeting Part M and designing lifetime homes' by the Joseph Rowntree Foundation and 'Quality Housing for sustainable communities' by the Department of the Environment, Heritage and Local Government or on www.environ.ie
- Extensions should be simple and complement the existing building.
- Extensions are generally best located to the rear of the house.
- Care should be taken that larger extensions do not disturb the scale of the original house.
- Where possible match the existing widths of the gables of the original house and maintain a similar pitch and eaves height.
- Where extensions are being added to traditional vernacular architecture it is good practice to make the new extension demonstrably different from the old.

Chapter 17

Development Management Standards



Aim: To ensure the orderly and sustainable development of the county through the setting out of objectives and standards for the management of development.

17.1 Background

Development management is a statutory process that ensures development takes place in an orderly and efficient manner. Specific control measures are outlined to ensure that new development is of high quality and relates to the character, scale, layout and form of the area in question. Development will be managed by means of established and proven principles aided by guiding standards, in particular guidelines issued to the planning authority by the Minister regarding its functions, under Section 28 of the Planning and Development Act 2000 (as amended).

There is an obligation on the Council to ensure that permissions granted under the Planning Acts are consistent with the policies and objectives set out in this Plan. This chapter focuses on the general planning standards and design criteria that will be applied by the council to ensure that future development is in accordance with these policies and objectives.

There is provision for a degree of flexibility of approach in particular circumstances. This applies where proposed development is otherwise consistent with proper planning and sustainable development and the preservation and improvement of amenities.

The granting of planning permission does not in itself enable development to commence. There may be other legal and procedural requirements to consider e.g. property title, building regulations, public health acts, fire regulations, air and water pollution legislation etc.

17.1.1 Enforcement

To ensure that the integrity of the planning system is maintained and that it operates for the benefit of the whole community, the Council will take enforcement

action in cases of unauthorised development, where it is appropriate to do so, consistent with the provisions of Part VIII of the Planning and Development Act 2000 (as amended). Under planning legislation any development which is not specifically exempt development requires planning permission and development which does not have that permission is unauthorised development, as is development which has been, or is being, carried out in breach of conditions specified in a planning permission.

In carrying out its enforcement functions, the Council may issue Warning Letters and/or Enforcement Notices, or take injunctive proceedings pursuant to Section 160 of the Planning and Development Act 2000 (as amended).

Proceedings for non-compliance with an Enforcement Notice will be taken in the District Court in most cases. However, where appropriate, injunctions will be sought in the Circuit Court or High Court. In all cases involving legal proceedings the Council will seek to recover its costs, in addition to any fines imposed by the courts.

17.1.2 Failure to Comply with Previous Permission

The Council may refuse permission for a development arising from past failures to comply with any previous permission, where they are deemed to be of a substantial nature, and where it is appropriate to do so, having regard to the provisions of Section 35 of the Planning and Development Act 2000 (as amended).

17.1.3 Non-Conforming Uses

Throughout the county there are uses that do not conform to the zoning objectives for that area. These are uses which;

1. Were in existence on 1st October 1964,
2. Have valid permissions or,
3. Have no permission and which may or may not be the subject of enforcement proceedings. Extensions to and improvement of premises referred to in categories 1 and 2 above may be permitted. This would apply where proposed development would not be seriously injurious to the amenities of the area and would not prejudice the proper planning and sustainable development of the area.

17.1.4 Material Contravention

The Council has a statutory obligation to take such steps as may be necessary to secure the objectives of the County Development Plan. In appropriate circumstances the Council may permit a material contravention of the County Development Plan. The granting of a permission that materially contravenes the County Development Plan is a reserved function of the Elected Members of the Council, or the Municipal District as appropriate, exercisable following a public consultation process and consideration of a report prepared by the Chief Executive.

17.1.5 Development Contributions

The Council, taking into consideration the capital expenditure necessary for the provision of infrastructure, will require the payment of financial contributions in accordance with the Development Contributions Scheme.

Developers may also be required to carry out works at their own expense to facilitate their development and these will be specified as a condition of their planning permission.

17.1.6 Environmental Impact Assessment

Certain developments may require the submission of an Environmental Impact Statement in accordance with the provisions of the Planning and Development Regulations, 2001 (or as may be amended from time to time).

17.1.7 Appropriate Assessment

All plans or projects, including the Councils own proposals under Part 8 of the Planning and Development Regulations 2001 (as amended), unless they are directly connected with or necessary to the management of a Natura 2000 site, are required to be subject to screening for Appropriate Assessment, to determine if they are likely to have a significant effect on a Natura 2000 site, either individually or in combination with other plans or projects. Full Appropriate Assessment must be carried out unless it can be established through screening that the plan or project in question will not have a significant effect on the Natura 2000 Site.

17.1.8 Pre-Application Discussions

The Council will endeavour to facilitate pre-planning discussions through individual meetings / planning clinics as deemed appropriate. The carrying out of consultations shall not prejudice the performance by the Council of any other of its functions under the Planning and Development Act 2000 (as amended), or any regulations made under the Act, and cannot be relied upon in the formal planning process or in legal proceedings.

17.1.9 Bonds

To ensure that developments undertaken by private developers are satisfactorily completed, developers will be required to give cash deposits or submit a bond, from an insurance company or other financial institution acceptable to the Council, for the satisfactory completion of developments and their ancillary services. In determining the method of security, previous records of applicant's compliance and construction standards will be taken into account. This bond or surety must be adequate to secure the completion of the development and must be in place before development is commenced.

17.1.10 Digitised Planning Applications & ICT

The Council will require all applications over three housing units and all commercial developments to provide site drawings to fit into National Grid Co-ordinates in order to comply with the requirements for Geographical Information Systems (GIS) mapping and inventory. It is envisaged that the DECLG will bring forward regulations and guidelines to permit the lodging of planning applications electronically.

17.2 General Development Standards

17.2.1 Building heights

In general, heights should respect the local streetscape. In towns, varied building heights are supported across residential, mixed use and town centre areas to support consolidation and to create a sense of place, urban legibility and visual diversity. Development proposals that include building heights that are greater than the prevailing building height in the area should be supported by a strong urban design rationale (as part of a Design Statement).

The appropriate maximum or minimum height of any building will be determined by:

- The prevailing building height in the surrounding area.
- The proximity of existing housing.
- The formation of a cohesive streetscape pattern – including height and scale of proposed development relative to width of street or area of open space.
- The impact on any Protected Structures, Architectural Conservation Areas and/or other sensitive sites.

Tall buildings, defined here as buildings that exceed five storeys and/or 15 metres, will only be considered at areas of strategic planning importance identified in a Local Area Plan.

17.2.2 Site Coverage

Site coverage standards are intended to avoid the adverse effects of over-development.

$$\text{Site Coverage} = \frac{\text{Total area of ground covered by buildings}}{\text{Total ground area within the site curtilage}}$$

The maximum site coverage shall be 50% for residential development, 75% for Industrial and 66% for retail and commercial development. Within town centre zones, the maximum site coverage shall be 80% for all development.

These particular site coverage standards shall be acceptable only where consistent with other standards such as open space requirements, car parking, plot ratio, building lines and building heights, fire safety and building regulations together with the amenity of adjoining dwellings / properties.

In considering applications for redevelopment of existing sites, due regard will be had to the established site coverage.

17.2.3 Plot Ratio

The purpose of plot ratio standards is to prevent the adverse effects of over-development on the layout and amenity of buildings and also to ensure an adequate sense of enclosure and the efficient and sustainable use of serviced land.

$$\text{Plot Ratio} = \frac{\text{Gross building floor area}}{\text{Gross site area}}$$

The gross floor area is the sum of all floorspace within the external walls of the buildings, excluding plant, tank rooms and car parking areas. The gross site area comprises all land within the curtilage of the site.

Table 17.1: Plot Ratio Standards

Plot Ratio Standards	
Location	Plot Ratio
Town Centre / Brownfield	1.0-2.0
Inner Suburban	0.5 -1.0
Outer Suburban In close proximity to public transport	0.35 - 0.5
Outer Suburban Remote from public transport	0.25 - 0.35

In considering applications for redevelopment of existing sites, due regard will be had to the established plot ratio.

17.2.4 Overlooking

In general, a minimum distance of 22 metres between opposing above ground floor level windows is required for habitable rooms. In cases of innovative design where overlooking into habitable rooms does not occur, this figure may be reduced.

A separation distance of 35 metres will normally be required in the case of overlooking living room windows and balconies at upper floors.

Adequate separation distances will be required for buildings overlooking school playgrounds or other sensitive uses. These will be determined at planning application stage. Innovative design solutions to avoid undue overlooking will be encouraged.

17.2.5 Overshadowing

Where development of a significant height is located close to existing development, the planning authority may require daylight and shadow projection diagrams to be submitted. The recommendations of *Site Layout Planning for Daylight and Sunlight: A Guide to Good Practice* (BRE 1991) or *Lighting for Buildings Part 2 1992: Code of Practice for Day Lighting* B.S. 8206 and any updates to these documents should be followed as a minimum in this regard.

17.2.6 Soft Landscaping

Planting and landscaping should be used to incorporate new buildings into their surroundings and provide privacy between dwellings. New planting should consist of local native plant types indigenous to the area and be incorporated into the site so as to enhance the overall appearance and biodiversity (Refer Table 17.2) and contribute to the green infrastructure of the area.

In landscaping plans as part of planning permissions the planning authority will seek to ensure the planting of semi-mature trees¹ depending on

¹ Semi-mature trees are defined as trees with an overall height in excess of 4 metres and or a stem girth measurement (circumference) of 20 centimetres or larger.

location and circumstances.

Planning applications on lands containing mature trees and / or substantial hedgerows shall include a detailed tree / hedgerow survey of the site. All trees with stem girth of 75mm and height above 1.5m from ground level should be included. Trees should be surveyed by reference to species, branch canopy, spread, shape, height and condition.

Existing trees (particularly mature trees) shall be protected during site development works and shall be sensitively incorporated into the design of development layouts, e.g. in public / private open space and at boundaries. Measures to protect the trees with secure fencing (prior to any site or engineering works commencing) shall be indicated on a site management plan.

Where the removal of hedges / trees during development is proposed, those to be removed shall be identified on drawings. A detailed replanting proposal shall be submitted. This proposal should provide for the replacement of, at minimum, an equal amount of similar indigenous hedgerows and the planting of a minimum of five mature / established trees per tree felled. These shall be incorporated into the overall design of the scheme. The replacement of hedgerows / trees shall have due regard to the ecological function of hedgerows as a wildlife corridor and shall not work in isolation to the remaining hedgerow network.

To ensure that trees and hedgerows are protected on a site and that all agreed landscaping is carried out, a bond or cash lodgement may be required as part of a grant of planning permission, the amount of which shall be determined by the Council.

The Good Practice Guidelines for Developers – Biodiversity and Development in County Kildare, Kildare Heritage Series Vol. 1 and *The Good Practice Guidelines for Householders – Biodiversity and Development in County Kildare, Kildare Heritage Series Vol. 2* should also be referenced for advice regarding landscaping and biodiversity matters. Soft-landscaping proposals for public areas shall also be assessed with regard to the principles of the Urban Design Manual Best Practice Guide (DEHLG, 2009), as appropriate.

Table 17.2: Native Trees and Shrubs

Common name	Height (max)	Suitable for public open spaces	Suitable for streets and confined spaces	Suitable for tubs, containers and raised beds etc.	Guide to planting: See key below
Alder	22m	Yes	No	Yes	ADPS
Alder Buckthorn	6m	Yes	No	Yes	D
Ash	28m	Yes	No	No	ADIPS
Aspen	24m	Yes	No	No	DPSV not close to buildings or services.
Arbutus (strawberry tree)	8m	Yes	No	Yes	Not frost hardy
Bramble	2m	No	No	No	C / H tends to be invasive
Broom	2m	Yes	No	Yes	tolerates dry conditions
Burnet Rose	2m	Yes	No	Yes, but vigorous	C / H. Restricted distribution. Not commonly.
Common (or European) Gorse	2.5m	Yes	No	In a rural setting	HV
Crab Apple	6m	Yes	No	No	AHIP
Dog Rose	2m	Yes	No	Yes. Vigorous	C / H
Downy Birch	18m	Yes	Yes	Yes	ADIP
Elder	6m	In hedge	No	No	V
Guelder Rose	4.5m	Yes	No	No	DH
Hawthorn	9m	Yes	Yes	Yes	AHIPS
Hazel	6m	Yes	No	No	AHS
Holly	15m	Yes	Yes	Yes	AHPS
Honeysuckle	climber	Yes	On walls	No	C
Ivy	climber	Yes	Yes	Yes	C
Juniper	6m	Yes	No	No	S
Pedunculate Oak	30m	Yes	No	No	AI only suitable for large spaces
Rowan or Mountain Ash	9m	Yes	Yes	Yes	ADHIP
Scots Pine	24m	Yes	No	No	AI
Sessile Oak	30m	Yes	No	No	AI only suitable for large spaces
Sliver Birch	18m	Yes	Yes	Yes	ADIP
Sloe, Blackthorn	3m	Yes	No	No	AHPV
Spindle	7.5m	Yes	No	No	H
Whitebeam spp.	12	Yes	Yes	Yes	IPS
Wild Cherry	15m	Yes	Yes	Yes	AHI
Wild Privet	3m	Yes	Yes	Yes	No
Willow spp.	6m	Some	No	No	V Not suitable near buildings or services
Wych Elm	30m	Yes		No	PS
Yew	14m	Yes	No	Yes	AIPS

A Grows in a wide variety of soils

C Climber

H Suitable for hedging

I Suitable as an individual tree

D Tolerates or prefers damp conditions

P Tolerates smoke or pollution

S Tolerates shades

V Invasive

17.2.7 Hard Landscaping

Hard landscaping design, including paving and street furniture, is an important element in defining the character of streets and public open spaces. Hard landscaping can help to provide a visual link to the surroundings; define and enclose spaces, delineate public from private space; provide security to private areas; distinguish between pedestrian, cycle and vehicle movement; and provide suitable play space for children.

Hard-landscaping proposals for public areas shall also be assessed with regard to the principles of the Urban Design Manual Best Practice Guide (DEHLG, 2009), as appropriate.

Materials must be appropriate, durable and of good quality. Careful consideration must be given to the design of hard surfaces such as streets, squares, open spaces, paved areas, footpaths and driveways. Hard landscaping design shall have regard to the use of Sustainable urban Drainage Systems (SuDS) to minimise runoff and maximise efficient management of surface water.

Walls, fences, metal railings and gates used to define spaces and their usage have a major impact on the visual character of development. These should be carefully selected with local distinctiveness in mind and will need to be an integral part of the overall design concept.

The siting of street furniture should not provide obstacles for people with disabilities.

The integration of art into the public domain can contribute positively to the urban form creating local distinctiveness and enhancing a public space.

Where possible and practicable existing stone walls should be retained as part of new developments.

17.2.8 Access to Land

Development should be designed in such a fashion that it will not prejudice the provision of vehicular or pedestrian access, or key infrastructural services in adjoining lands. Development should also be designed so as to ensure ‘ransom strips’ will not inhibit future development.

17.2.9 Universal Access

The Council will require that proposed developments, in their layout and design, are accessible, understandable and usable to the greatest extent possible by all people, regardless of their age, size, ability or disability. All developments must make provision for the disabled in accordance with the recommendations of ‘Buildings for Everyone’ 2002 published by the National Disability Authority and Technical Guidance Document M *Access and Use* of the Building Regulations 2010.

17.3 Design Statements

Design Statements will be required to be submitted with applications for

- Over 10 residential units.
- Commercial, retail or community developments of 1,000sq.metres and above.
- Key or sensitive sites in settlements, as may be identified during the preparation of LAP / town plans or at planning application stage.

The level of detail to be included in Design Statements will be proportionate to the scale and complexity of the development relevant to the site context. This should be decided in consultation with the Planning Authority at pre-application stage.

Where a design statement is a requirement for a particular development it shall outline how the particular design addresses development plan and / or Local Area Plan policies, objectives and guidance in particular those relating to urban design as well as national guidance. The design statement should clearly describe how the proposal relates to the site and contextual analyses. The following

requirements must be included in a design statement:

- Desire lines to local centres, public transport and other facilities.
- A discernible focus of the scheme or a demonstration that the development reinforces an existing local centre.
- Retention and successful exploitation of local views into and out of the scheme and highlighting of selected focal points.
- Response to local character without necessarily repeating adjacent forms and details.
- Existing buildings, landform and ecological features should be noted on drawings.
- Creative use of local materials and locally found details.
- Demonstration of contemporary and innovative architecture and design that ensures the creation of a unique sense of place.

The drawings and statements should illustrate why a particular design solution was arrived at for that particular site and how the design responds to the ecology, topography and features (both natural and manmade) existing on site and immediately adjacent to the site (Policy VRS 8 of Volume 2, Section 2 Village Plans and Rural Settlements also refers).

17.4 Residential Development

Good design is at the core of creating a good quality residential environment. The design of new housing developments should pay particular attention to the characteristics of the local setting. It is imperative that a high standard of design and quality of environment are created, which in turn will contribute to a sense of place and an identity being created.

The planning authority will also have regard to:

- The policies and objectives set out in Chapter 4 Housing.
- The guidelines contained in Chapter 15 and 16 of this Plan as appropriate.
- *The Sustainable Residential Development in Urban Areas, Guidelines for Planning Authorities, DEHLG (2009).*
- The accompanying document *Urban Design Manual Best Practice Guide, DEHLG (2009).*
- *Quality Housing for Sustainable Communities Best Practice Guidelines, DEHLG (2009).*
- *The Design Manual for Urban Roads and Streets, DTTS and DECLG (2013).*
- The Council's *Taking in Charge Policy Statement (June 2008)* as amended.
- Construction standards and specifications set out in *Recommendations for Site Development Works for Housing Areas DELG (1998).*
- *The Planning System and Flood Risk Management, Guidelines for Planning Authorities, DEHLG (2009).*
- Sustainable Urban Drainage Systems (SuDS) described in the *Greater Dublin Strategic Drainage Study (2005),*
- The provisions of the Building Regulations 1997-2014, in so far as they are relevant to the proper planning and sustainable development of the area.

- Any other relevant guidance documents published during the lifetime of this Plan.

17.4.1 Development Capacity

Where land is being developed for housing, the following considerations will be taken into account in the assessment of the proposal:

- The need for land to be used economically;
- Appropriate density;
- The capacity of the physical and social infrastructure to cater for the design population;
- The adequacy of community facilities;
- Adequate privacy and residential amenity for individual dwelling units;
- The safety of proposed layouts and the capacity of the existing transportation network to absorb future development; and
- Adequate provision for cycle and vehicular parking, open space, landscaping and planting.

Phasing of development may be required where social and physical constraints are identified.

17.4.2 Density

Indicative density levels are set out in Table 4.2 of Chapter 4. Local Area Plans will identify density targets for particular sites as appropriate. Higher residential densities will be encouraged at appropriate locations. Such development must ensure a balance between reasonable protection of existing residential amenities and the established character of these areas.

17.4.3 Housing Mix

It is an objective of the Council to ensure an appropriate mix of house types and sizes. In order to enable proper evaluation of proposals relative to this objective, a Statement of Housing Mix shall be submitted with planning applications for residential units, subject to the thresholds below.

Table 17.3 Housing Mix Statements

Location of proposed development	Threshold
Where a specific Target Housing Mix applies (as may be specified in a Local Area Plan)	10 units or more
Within a Large Growth Town / Moderate Sustainable Growth Town	50 units or more
Within a Small Town	25 units or more
Within a Village / Rural Settlement / Rural Node	10 units or more

The Statement shall set out how the proposed housing mix has been determined, having regard to local supply and demand, and how the proposal meets any Target Housing Mix for the area, if applicable.

A Housing Mix Statement will be required for applications that fall below the thresholds set out in Table 17.3, where the number of units permitted under previous applications on the landholding when taken in conjunction with the number proposed in the subject application would cumulatively meet or exceed the threshold.

17.4.4 Layout

The layout of new residential development should be designed to achieve the following:

- A strong sense of identity and a sense of place.
- Permeable layouts, with multiple connections to adjoining sites / estates for pedestrians and cyclists.
- Priority in the order of pedestrian > cyclist > public transport > car.
- A good sense of enclosure.
- Active frontage and supervised spaces.
- High quality materials and planting.

Detailed guidance regarding proposed layouts is contained in Chapter 15 of this Plan and in the Design Manual for Urban Roads and Streets, *DTTS and DECLG* (2013),

New developments should take full account of the characteristics of the natural and built environment of the site, the views and vistas to and from the site, and the surrounding areas. The detailed requirements set out in Section 17.2.5 Soft Landscaping in relation to the retention of trees and hedgerows, and their incorporation into proposed public and private open space and boundaries, shall apply.

Particular attention shall be given to boundaries with adjoining developments to ensure that natural boundaries are incorporated as an integral part of the design and that gaps between boundaries are avoided.

Gated developments will not be permitted as they reduce social inclusion and integration within the existing community and generally fail to address the existing streetscape

17.4.5 Dwelling Houses – Design / Layout / Boundary Treatment

In addition to an appropriate layout a high standard of building design, detailing, specification of materials and a high standard of craftsmanship will be required. The planning authority welcomes contemporary designs and innovation. Context remains very important particularly in the case of the smaller towns and villages in the county.

Dwelling design shall have regard to the following requirements:

- Minimum required floor areas

Table 17.4 Floor Area and Storage Requirements for Dwelling Houses

Unit Type (House)	Floor Area	Storage Area
One Bedroom	55m ²	3 m ²
Two Bedroom	85 m ²	6 m ²
Three Bedroom	100 m ²	9 m ²
Four Bedroom	110m ²	10 m ²

- Dual aspect shall be incorporated into all dwelling units.
- A minimum distance of 2.5m between semi-detached and detached housing shall generally be provided.
- Adequate provision shall be made for the storage and collection of waste materials. Each house shall have adequate screened storage for at least 3 number ‘wheelie’ bins.
- Terraced / townhouse schemes shall include appropriate design measures for refuse bins, details of which should be clearly shown at planning application stage. Bins should not be situated immediately adjacent to the front door or ground floor window, unless adequate screened alcoves or other such mitigation

measures are provided. Innovative design solutions shall be required in this regard.

- Special consideration should be given to boundary treatments particularly where these adjoin existing dwellings. Boundaries between the rear of existing and proposed dwellings shall be a minimum of 1.8m high and shall be constructed as capped, rendered concrete block or brick walls, to ensure privacy, security and permanency.
- Minimum private open space requirements;

Table 17.5 Private Open Space Requirements for Dwelling Houses

Unit Type (House)	Floor Area
One Bedroom	48m ²
Two Bedroom	55 m ²
Three Bedroom	60 m ²
Four Bedroom or more	75m ²

- High quality boundary treatments are generally required to enclose private open space. A 1.8m – 2m high wall of solid block, capped and plastered on both sides, is generally acceptable. The Council will consider alternative boundary treatments on their merits. All boundaries shall be of high quality solid construction with no gaps. Post and wire or timber post and panel fencing is not permitted.
- Concrete post and base with timber panel fencing will be considered for the side boundaries between rear gardens, provided a 2m length of 1.8-2m high block wall, capped and plastered, is provided for the initial 2m from the rear building line of the house.
- Two metre high screen walls should be provided between all areas of public space and rear gardens. Where concrete screen walls along the edge of public areas are

proposed (e.g. open space or footpaths) they should be suitably rendered and capped. Proposals for planting along the public side of the wall shall be included on a landscaping plan. An additional inner grass verge shall be provided at the footpath to facilitate this if necessary.

- In the interest of passive surveillance, where side boundary walls adjoin the public footpath, the walls shall be a maximum of 1 metre in height as far as the rear building line of the dwelling (beyond which a 2m wall may be provided).
- Private open space should be designed so that it is usable for the proposed residents. Long narrow rear gardens or awkward shapes are therefore not acceptable.
- Generally windows in the gable / side walls of dwellings will not be permitted where the window would closely overlook the curtilage of the adjoining dwelling.
- Storage should be additional to kitchen presses and bedroom furniture, but may be partly provided in these rooms. Storage should be provided off a hallway or landing to facilitate access. Hot presses or boiler space do not count as general storage areas. As a rule, no individual storage room within a dwelling should exceed 3.5 sq metres. Dwellings may provide storage for bulky items outside individual units and this may satisfy part of the general storage requirement.

17.4.6 Apartment Developments

The provision of apartment schemes shall only be considered in appropriate locations, at a suitable scale and extent. Primarily this will be in town centre locations and proximate to public transport.

While planning applications for apartments shall be assessed against the *Sustainable Urban Housing: Design Standards for New Apartments, Guidelines for Planning Authorities, 2015* by the DECLG, the Council strongly encourages the provision of apartments above these standards, in the interest of building attractive living environments and creating sustainable communities. Proposals for apartment development will be assessed with due attention to:

- appropriate mix
- floor areas and room widths
- aspect
- floor to ceiling height
- lift / stair core access
- storage provision (for general, refuse and bulky items)
- private and communal amenity space
- communal facilities
- car and bicycle parking
- adaptability

Each apartment development should include a mix of residential units including a number of one bedroom units. Studio-type apartments will only be considered in certain limited circumstances where a specific need has been demonstrated and will be subject to stipulations regarding management and tenure (i.e. type and duration of occupancy)

Apartment design shall have regard to the requirements below as a minimum.

- Minimum floor areas and storage requirements in accordance with Table 17.6:

Table 17.6 Floor Area and Storage Requirements for Apartments

Unit Type (Apt)	Floor Area	Storage
Studio	40m ²	3 m ²
One Bedroom	45m ²	3 m ²
Two Bedroom	73m ²	6 m ²
Three Bedroom	90m ²	9 m ²

- In a proposed apartment scheme of more than 10 units, the minimum floor areas above should be exceeded by at least 10% for the majority of apartments. (In schemes of 10 – 99 units it is acceptable to distribute the additional minimum 10% floor area across all units).
- At least 50% of apartments should be dual aspect.
- Ground level floor to ceiling heights shall be a minimum of 2.7m, and may be required to be higher in the case of any north-facing single aspect units, in multi-storey buildings or urban centre locations.
- Design proposals shall allow for satisfactory use of a building in the event of prolonged lift failure and discourage the habitual use of the lift, through the provision of pleasant, safe circulation space.
- All apartments shall have easily accessible general storage areas (in addition to kitchen / bedroom presses, hotpress and boiler space). No individual storage room within an apartment should exceed 3.5 sq metres.
- Storage for bulky items may be provided outside apartment units in dedicated secure areas e.g. at ground or basement level. (This storage may be used to satisfy up to 50% of the minimum storage requirements for an apartment, but shall not serve to reduce the minimum floor area required in each apartment unit).

- Private amenity space shall be provided, primarily accessible from the main living area of the apartment, generally in the form of balconies / terraces. Vertical privacy screens should be provided at adjoining balconies. Sliding doors / screens should be considered to give protection from inclement weather.
- Communal amenity space should be provided, suitable for passive recreation and includes play spaces for smaller children.
- Minimum private amenity space and communal amenity space requirements shall be in accordance with Table 17.7:

Table 17.7 Amenity Space Requirements for Apartments

Unit Type (Apt)	Private Space	Communal Space
Studio	4m ²	4m ²
One Bedroom	5m ²	5m ²
Two Bedroom	7m ²	7m ²
Three Bedroom	9m ²	9m ²

- Off-street vehicular parking e.g. basement parking to be provided, along with 'drop-off' spaces at street level.
- Cycle storage areas which are convenient and accessible to each of the apartments shall be provided.
- Communal facilities (including those associated with the running of the scheme such as cleaners' stores, management room or on-site accommodation for management staff) should be indicated at planning application stage, along with refuse arrangements that provide adequate, secure, accessible storage areas with visual screening.
- In the case of residential accommodation over non-residential uses, a separate access should be provided for the upper floor accommodation and proper sound-proofing,

ventilation and storage must be built into the design of the building.

Normal planning and urban design considerations shall continue to be applied to proposed apartment schemes e.g. external design, height, overlooking and the need to present a live edge to the street.

Planning Applications for apartment schemes should be accompanied by:

- A schedule of accommodation setting out the number and types of apartments and for each unit:
 - Unit floor area.
 - Whether it exceeds minimum standards and by how much.
 - Amenity and storage areas associated with the unit.
 - Aspect of unit.
 - Primary staircore / lift access point for unit.
- Details of long term running and maintenance arrangements.
- A Statement of Housing Mix in accordance with Section 17.4.3 of this Plan.
- Where proposals do not fully meet all requirements the applicant shall identify where this occurs and any alternative compensatory design solutions.

17.4.7 Public Open Space for Residential Development

The provision of accessible open space is a key part of the provision of high-quality green infrastructure for communities. Public open space must be carefully designed as an integral part of the layout of all residential schemes / mixed schemes and should be addressed at the initial design stages. All applications for residential developments shall include a landscape plan.

Open space shall be provided within the development site as follows:

- In greenfield sites, the minimum area of open space that is acceptable within the site is 15% of the total site area.
- In institutional sites a minimum requirement of 20% of the site area may be required.
- In all other cases, public open space should be provided at the rate of 10% of the total site area.
- A relaxation of these standards may be considered where the overall density of a proposal is <8 dwellings per hectare, as the provision of space within the cartilages of the dwellings above the minimum required may be taken into account.
- Where a public space is not fully usable due to the presence of infrastructure or occurrence of repeated flooding, the Council will require this to be offset by provision at another location or addressed through a financial contribution in lieu of the shortfall arising, in accordance with the Council's Development Contribution Scheme.
- SuDS are not generally acceptable as a form of public open space provision, except where it contributes in a significant and positive way to the design and quality of open space. Where the Council considers that this is the case, in general a maximum 10% of the open space provision shall be taken up by SuDS.

Each application shall also have regard to the qualitative standards outlined in Section 4.18 of the *Sustainable Residential Development in Urban Areas, Guidelines for Planning Authorities, (2009)*. The following should also be taken into consideration in relation to public open space:

- Areas of public open space should be generally flat. While some undulation may be incorporated as a design feature, areas with high gradients, containing swales or attenuation ponds, or otherwise impractical to function effectively as amenity / play areas will not be acceptable as open space.
- Narrow tracts of land (less than 10m) or pieces of land 'left over after planning' are not acceptable.
- Public and semi-private open space in all residential developments will be required to incorporate natural features that promote children's play. Opportunities for children's play should be addressed as part of the landscape plan.
- Public open space should be innovative in its design approach, and designed to be functionally accessible to the maximum number of dwellings within the residential area.
- Public open space should be overlooked by as many dwellings as possible.
- Houses shall not generally be permitted to back onto public open spaces.
- The retention of natural features e.g. trees, hedgerows and wetland sites should be retained, protected and incorporated into public open space areas.
- On large sites, areas should be identified for a hierarchy of uses e.g. more casual 'pocket parks' for smaller children to play, informal kick about areas, areas for passive amenity, etc.
- Appropriate pedestrian and cycle linkages between open spaces should be clearly indicated on the site layout plan.

- Care should be taken during the design process to connect existing and proposed areas of open space thus providing green linkages for wildlife habitats.
- The use of hard landscaping elements should also be identified.
- The design of lanes connecting housing estates or within housing estates should be of sufficient width to allow for the safe movement of pedestrians and cyclists. Laneways should be adequately overlooked and lit and not be excessive in length.

17.4.8 Extension to Dwellings

Primarily, the design and layout of extensions should have regard to the character of the existing dwelling, the nature of the surrounding area and the amenities of adjoining properties, particularly as regards sunlight, daylight and privacy. The following basic principles shall be applied:

- The extension should be sensitive to the existing dwelling in its form, scale and appearance and should not adversely distort the scale or mass of the structure or adjoining properties.
- An extension should complement the area in which it is located, and its design and scale should have regard to adjoining properties. However, a flexible approach will be taken to the assessment of alternative design concepts and contemporary designs will be encouraged.
- In rural areas, the design of extensions should have regard to the Key Principles set out in Chapter 16 Rural Design Guide.
- The extension should not provide for new overlooking of the private area of an adjacent residence where no such overlooking previously existed.
- In an existing developed area, where a degree of overlooking is already present, the new extension must not significantly increase overlooking possibilities.

- New extensions should not overshadow adjacent dwellings to the degree that there is a significant decrease in day or sunlight entering into the house.
- The physical extensions to the floor area of a dwelling should not erode its other amenities. In all cases a minimum private rear garden area must be retained.

17.4.9 Family Flat

This is a temporary arrangement to accommodate an immediate family member or a carer within an existing dwelling unit in a semi-independent capacity. Applications for a family flat shall have regard to the following requirements:

- Applicants shall submit documentary evidence at application stage to demonstrate the need for a family flat.
- The proposed unit should be linked directly to the main dwelling by a connecting door.
- Accommodation must be subsidiary to the main dwelling in scale and only in exceptional cases will more than one bedroom be permitted.
- Any external doors permitted (to provide access to private / shared open space or for escape from fire) shall be limited to the side or rear of the house.

It is normal procedure to include conditions in any grant of permission that the family flat cannot be sold, conveyed or leased separate to the main residence, and that when the need for the family flat no longer exists the dwelling must be returned to a single dwelling unit.

17.4.10 Vehicular Parking in Residential Areas

Car parking standards are set out in Table 17.9. Residential areas should not be dominated by car parking along access streets. The design quality of the street is paramount (Refer to the Design Manual for Urban Roads and Streets, DTTS and DECLG, 2013). New residential development should take account of the different criteria regarding car parking including:

- Vehicular parking for detached and semi-detached housing should be within the curtilage of the house.
- Vehicular parking for apartments where appropriate should generally be at basement level. Where this is not possible, parking for apartments and terraced housing should be in informal groups overlooked by residential units.
- The visual impact of large areas of parking should be reduced by the use of screen planting, low walls and the use of different textured or coloured paving for car parking bays.
- Consideration needs to be given to parking for visitors and people with disabilities.

17.4.11 Taking in Charge and Management Companies

The Council's policy on the taking in charge of residential developments is set out in the Taking in Charge Policy Statement (June 2008), which it is intended to review within the lifetime of this Plan.

Management companies are not required and are not envisaged for conventional housing developments. Apartment developments are not taken in charge by the local authority and therefore a management company is required. In mixed developments (e.g. conventional houses, apartments and commercial / retail development) a part of the infrastructure may be taken in charge and part will be required to be managed by a management company.

In mixed developments the public infrastructure should be laid out and constructed in such a manner so that there is a clear distinction between the areas

and infrastructure that are to be taken in charge and those that will be managed by a management company. Taking in charge drawings should precisely identify the demarcation between public and private space, particularly where it is not identifiable by boundary treatments.

Where management companies are required, a properly constituted management company shall be established for the purposes of maintaining public lighting, roads, parking areas, services, open spaces and public areas in apartment schemes. In particular, management companies are advised to have a lighting maintenance contract in place with a suitable service provider

The Multi-Unit Developments Act 2011 came into effect on 1 April 2011; this regulates the ownership and management of the common areas of appropriate multi-unit developments, and provides for the setting up of owners' management companies to manage such areas.

17.4.12 Naming and Advertising of New Developments

Names of residential developments shall reflect local heritage by incorporating local place names or names of geographical, historical or cultural significance to the site location. Developers shall provide an Irish language translation of the proposed name.

In order to ensure the above and to avoid confusion and duplication, the naming of developments will require the prior agreement of the Planning Authority. Proposed names shall be submitted to the Planning Authority for agreement prior to launching any advertising campaign for the development. Details of the proposed naming and numbering scheme will be presented to the relevant Municipal District for comment and noting prior to agreement.

It will be a requirement of planning permission for new residential developments that advertising signage relating to the development will be removed when the last unit of the development has been sold, or within 5 years of a grant of planning permission, whichever is sooner.

17.5 Childcare Facilities

All childcare facilities shall be provided in accordance with the *Childcare Facilities: Guidelines for Planning Authorities* (DEHLG). In particular the following should be noted:

- One childcare facility is generally required to cater for 20 places in developments of 75 houses, including local authority and social housing schemes in accordance with DEHLG Guidelines. This standard may be varied depending on local circumstances. The Council will consult with the Kildare County Childcare Committee in this regard.
- The complete conversion of existing semi-detached and terraced dwellings within housing estates to childcare facilities is generally discouraged. The childcare use should remain secondary and the bulk of the house should be retained for residential purposes.
- In new housing estates, purpose built facilities are normally required; these are best located at or near the front of the estate.
- Full off-street parking for crèches will generally be required.
- Developers shall generally be required to provide childcare facilities as part of Phase 1 of development.

Applicants are recommended to seek the advice of the Kildare County Childcare Committee, HSE, and other relevant bodies in the design of childcare facilities prior to the submission of a planning application.

17.6 Student Accommodation

In considering planning applications for student accommodation Kildare County Council will have regard to the Department of Education and Science Guidelines on Residential Development for 3rd Level Students' (1999) and the supplementary review document of July 2005.

The following matters will be considered on all proposals:

- The location of the site in relation to educational facilities.
- The proximity of the site to existing or planned public transport corridors and cycle routes.
- The potential impact on local residential amenities.
- The standard of accommodation (bedrooms, bathrooms, communal rooms, open space) as set out in the above Guidelines.
- The level and quality of on-site facilities, including storage facilities, waste management, cycle storage, leisure facilities, car parking and amenity.
- The architectural quality of the design and external layout, with respect to materials, scale, height and relationship to adjacent structures.
- The provision of documentary evidence of a 'qualifying lease' as defined in the Guidelines on Residential Development for 3rd Level Students to prove that the accommodation is for let to students within the academic year.
- Whether internal layouts are flexible in terms of future possible changes of uses.
- Any alternative uses for the proposed development outside of the academic year.

In assessing a proposal for student accommodation, the planning authority will take cognisance of the amount of student accommodation which exists in the locality and will resist the over-concentration of such schemes in any one area, in the interests of sustainable development and residential amenity.

17.7 Transport

In towns, villages and settlements the Council shall have regard to the Design Manual for Urban Roads and Streets.

17.7.1 Stopping Distances and Sightlines

Sightline requirements are determined by the Council on a case by case basis. Factors including the type, speed limit and condition of the road are taken into consideration as well as the following factors:

- Where sightlines are inadequate and would give rise to a traffic hazard, development will not be permitted.
- Where the improvement of sightlines requires the substantial or complete removal of an existing hedgerow, the developer must include detailed landscape proposals to minimise the impact.
- In cases where an access already exists with inadequate sightlines, it is Council policy to recommend the closing up of this entrance and to facilitate another entrance with adequate sightlines.
- All applications for planning permission must clearly indicate the sightlines available at the proposed access. Figures 17.1 and 17.2 show the recommended method of measuring sightlines.
- Guidance for both stopping distances and visibility splays at junctions and accesses in rural areas is set out in the Design Manual for Roads and Bridges.
- Guidance on both stopping distances and visibility splays at junctions and accesses in urban areas is set out in Chapter 4 of the *Design Manual for Urban Roads and Streets* (DTTS and DECLG, 2013). In summary, the Council considers that the design of streets in urban areas should determine vehicular speeds and that lower vehicular speeds should be encouraged in all cases.

17.7.2 Building Lines

It is the policy of the Council where developments are permitted in rural areas along National, Regional and County Roads that they must conform to the minimum setbacks listed in Table 17.8 below. All measurements are taken from the nearest edge of road surface. Other building lines may be specified in recognition of local conditions. In situations where there is an established building line, new houses where appropriate shall conform to the established building line.

Table 17.8 Building Lines from Public Roads

Motorways	91.0m
National Primary	91.0m
National Secondary	91.0m
Regional Road	31.0m
Urban / County Road	18.5m
Distributor	18.5m

Building lines in developed areas will be determined having regard to the historic urban grain of the area and the need to provide pedestrian friendly streets with a sense of enclosure. Proposed developments should have regard to Chapter 15 Urban Design Guidelines on this matter.

Proposals for residential developments near busy roads in urban areas may be required to show how it is proposed that impacts of noise are mitigated. A Noise Impact Assessment along with noise screening measures such as facade insulation and noise barriers should form part of proposals, as appropriate.

Where a development requires that the existing roads / footpaths and public lighting be improved / extended, or any other works carried out, to facilitate a development, the developer may be required to provide these as a condition of planning permission.

17.7.3 Access onto Public Roads

Generally, where the capacity, width, alignment or surface condition of the road is inadequate, development will not be favoured.

Where new development would adversely impact on road drainage, development will not be permitted unless applicants agree proposals with the Council to improve the road.

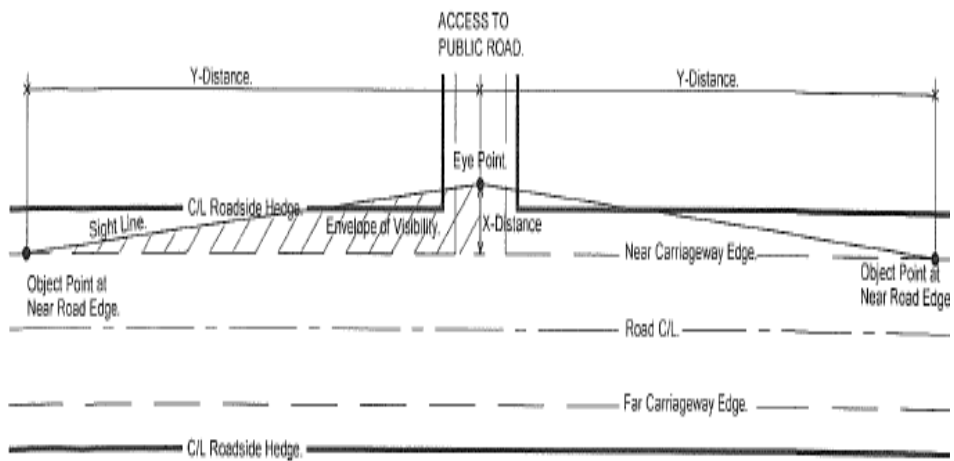
The Council requires the submission of a Traffic and Transport Assessment (TTA) as part of planning applications for larger developments in accordance with the NRA Traffic and Transport Assessment Guidelines May 2014 document. These guidelines advise that applicants should consult with the Transportation Department of the Council prior to submission of an application.

17.7.4 Access Requirements

Generally, it is the policy of the Council to discourage the proliferation of access points onto public roads, particularly in areas where the maximum speed limit applies or where road safety is of concern. The Council also encourages and promotes shared access points in all circumstances.

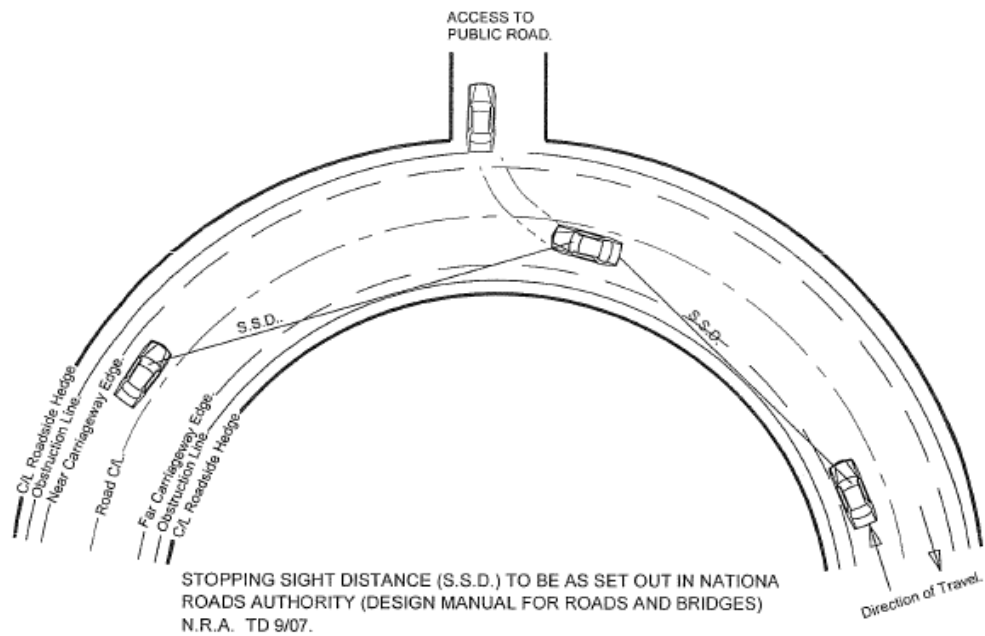
Where the removal of hedgerow is required in order to achieve sight lines, the minimum amount of hedgerow shall be removed. The new boundary should be planted with suitable indigenous species as outlined in sections 16.6.3 and 17.2.5.

The provision of sheep / cattle grids in new developments adjacent to the Curragh will be mandatory.



"X" & "Y" DISTANCES TO BE AS SET OUT IN NATIONAL ROADS AUTHORITY
(DESIGN MANUAL FOR ROADS AND BRIDGES) N.R.A. TD 41-42/09.

Fig 17.1 Method of Measuring Sightlines



STOPPING SIGHT DISTANCE (S.S.D.) TO BE AS SET OUT IN NATIONAL
ROADS AUTHORITY (DESIGN MANUAL FOR ROADS AND BRIDGES)
N.R.A. TD 9/07.

Fig 17.2 Method of Measuring Sightlines

17.7.5 Street Lighting and Public Utilities

Street lighting should at a minimum comply with the standards set out the most recent revision of Kildare County Council document ‘Street Lighting Technical Specification’. All new luminaries shall be fitted with LED light sources. Pedestrian links must also be illuminated. Lighting levels within a new development must create a secure environment. Dark corners and alleyways should be avoided. The planning authority may require residential schemes to comply with any forthcoming “National Specification for Public Lighting”.

Where a residential development has not yet been taken in charge by the County Council, the developer is responsible for the management and maintenance of the public lighting in the development, including the payment of all utility bills.

To preserve the amenity and visual character of an area, and in the interests of public safety, all services including electricity, public lighting, telephone, broadband and television cables shall be provided underground in appropriate ducting in all new developments. Provision should be made for the unobtrusive siting of transformer stations, pumping stations and other necessary service buildings. Pole mounted equipment (such as transformers) will not be permitted.

17.7.6 Car Parking

The Council will normally require the provision of car parking spaces within the curtilage of the site or convenient to the development. The provision should be based on the extent to which the development is likely to generate demand for additional parking spaces.

Car parking standards are set out in Table 17.9 below to guide proposed development. Other than ‘Residential’, parking standards are *maximum* standards, having regard to the need to balance demand for parking against the need to promote more sustainable forms of transport, to limit traffic congestion and to protect the quality of the public realm from the physical impact of parking. Therefore the number of spaces provided should not exceed the maximum provision set out below.

Additionally, the maximum provision of parking should not be viewed as a target. Lower rates of parking may be appropriate at certain sites. In determining this, the Council will have regard to

- The proximity of the site to public transport.
- The proximity of the site to the town centre and services that fulfil day-to-day needs.
- The potential for linked trips (where multiple needs are fulfilled in one journey).
- The nature of the uses of the site and likely durations of stays.
- The nature of surrounding uses and potential for dual use of parking spaces depending on peak hours of demand.
- Proximity to public car-parking areas.
- The need to protect the vibrancy of town centres and regenerate vacant / underused buildings.
- Any modal shift demonstrated through a Traffic and Mobility Assessment.
- The suitability of a contribution in lieu of parking in accordance with the Development Contribution Scheme, as part of a grant of planning permission.

The Council reserves the right to alter the requirements outlined below, having regard to the circumstances of each particular development. For any commercial use not specified, the default parking rate will be calculated based on those of a comparable use and / or as part of Transport and Traffic Assessment.

Table 17.9 Car Parking Standards

Residential	
House	2 spaces per unit
Apartment	1.5 spaces per unit + 1 visitor space per 4 apartments
Other Accommodation	
Hotel / guesthouse	1 per bedroom
Nursing home	1 per 2 bedrooms
Student accommodation	1 per 5 bedspaces
Retail	
Convenience	1 per 20sqm gross floor area
Convenience > 1000 sq m GFA	1 per 15 sqm gross floor area
Comparison	1 per 20sqm gross floor area
Warehousing / Showrooms	1 per 30 sqm gross floor area
Other Commercial	
Bank / financial institution	1 per 14m ² gross floor area
Lounge bar	1 per 15sqm gross floor area
Restaurant / Cafe	1 per 10sqm gross floor area
Takeaway	1 per 20sqm gross floor area
Function-room, club	1 per 10sqm gross floor area
Enterprise / Employment	
Industry / Manufacturing	1 per 33 sqm gross floor area
Warehousing	1 per 100sqm gross floor area
Office town centre	1 per 30 sqm gross floor area
Office park	1 per 20 sqm gross floor area
	Where the floor area exceeds 1500 sqm, 1 space per 50 sq m
Education / Childcare	
Crèche	0.5 per staff member plus 1 per 4 children
Primary School	2 per classroom
Secondary School	2 per classroom
University / College of Higher Education	1 per classroom + 1 per 5 students
Medical	
Hospital	1.5 per bed
Clinic / Group Medical Practices	2 per consulting room
Community / Recreational	
Theatre, cinema	1 per 4 seats
Church or other place of worship	1 per 4 seats
Stadium	1 space per 3 seats
Playing fields	15 spaces per pitch
Gymnasium / recreation centre	1 per 15 sqm gross floor area
Community centre / library	1 per 10 sqm gross floor area
Funeral homes	1 per 10 sqm gross floor area

Large complex developments may be assessed separately with regard to the circumstance of each case.

The Council requires the submission of a Mobility Management Plan with planning applications where developments include substantial parking requirements. This should outline a series of measures to encourage sustainable travel modes and reduce car borne traffic within a development

In addition to car parking standards sufficient space will be required within the curtilage of the site for all service vehicles involved in the operation of the business or building. Set-down / drop off areas and coach parking areas should be provided as appropriate.

The minimum size for a car parking space shall be 2.5m x 5.0m and circulation aisle 6m wide. Loading bays shall be a minimum 3 x 6m.

5% of parking spaces in non-residential developments should be set aside for disabled parking.

Non-residential developments shall provide facilities for the charging of battery operated cars at a rate of up to 10% of the total car parking spaces.

17.7.7 Cycle Parking

The planning authority requires the provision of a minimum level of secure cycle parking facilities in association with new development and a change of use. This is consistent with the objectives and policies of the Department of Transport's *National Cycle Policy Framework (2009)*.

Where the provision of cycle parking facilities are intended for use by the staff of that particular development, stands should be covered and located within the curtilage of the development to ensure security and supervision.

Cycle stands for use by visitors should be located to maximise convenience to the entrance of buildings, and positioned so as to ensure safety, security and supervision. The cycle parking standards set out in Table 17.10 shall apply and cycle parking provision should be in accordance with the National Cycle Manual, NTA (2011).

The planning authority will allow a degree of flexibility in town and village centre locations, where sites may be constrained. Where cycle parking would be better provided at communal, strategic locations around the town centre, a financial contribution in lieu of cycle parking will be considered, in accordance with the Development Contributions Scheme. The Council may also request the provision of public cycle parking facilities, where possible at existing transport nodes, public buildings, retail centres and other locations not specified below.

Table 17.10 Cycle Parking Standards

Accommodation	
Apartments	1 space per unit + 1 visitor space per 2 units
Hotel / guesthouse	1 space per 10 bedrooms + 1 space per 5 staff
Nursing home	1 space per 10 residents + 1 space per 5 staff
Student accommodation	1 space per bedroom + 1 visitor space per 5 bedrooms
Retail	
<100 sqm GFA	1 space per 20 sqm gross floor area or 1 space per car space whichever is greater
> 100 sqm GFA and <500 sqm GFA	1 space per 40 sqm gross floor area or 1 space per 2 car spaces whichever is greater
>500 GFA	1 space per 10 car parking spaces or 1 space per 100 sqm gross floor area whichever is greater
Warehousing / Showrooms	1 space per 250 sqm gross floor area
Other Commercial	
Bank / financial institution	1 space per 100sqm gross floor area
Lounge / Bar / Restaurant / Café / Function room	1 space per 30 sqm dining / public floorspace
Enterprise / Employment	
Industry / Manufacturing	1 space per 100sqm gross floor area
Warehousing	1 space per 100sqm gross floor area
Office	1 space per 50 sqm gross floor area
Education / Childcare	
Crèche	1 space per 5 staff + 1 space per 10 children
Primary School	1 space per 5 staff + 1 space per 5 students
Secondary School	1 space per 5 staff + 1 space per 3 students
University / College of Higher Education	1 space per 5 staff + 1 space per 2 students
Medical	
Hospital	1 space per 5 staff + 1 space per 10 beds
Clinic / Group Medical Practices	1 space per 5 staff + 0.5 space per consulting room
Community / Recreational	
Theatre, cinema, stadium, place of worship	1 space per 10 seats
Playing fields	20 spaces per pitch
Gymnasium / recreation centre	1 space per 50 sqm gross floor area
Community centre / library	1 space per 10 sqm gross floor area
Funeral Home	1 space per 15 sqm gross floor area

17.8 Surface Water / Flooding

The management of surface water run-off and flood risk is a key consideration in the assessment of planning applications.

- All applications for development shall include proposals for restricting the rate of surface water run-off in accordance with the recommendations of the Greater Dublin Strategic Drainage Study (GSDSDS).
- Developments shall incorporate Sustainable urban Drainage Systems (SuDS) as appropriate in accordance with the recommendations of the Greater Dublin Strategic Drainage Study (GSDSDS).
- Proposals for development shall be subject to site specific flood risk assessment in accordance with Chapter 7 of the County Development Plan.
- Applicants shall have regard to the strategies, objectives and policies contained within Chapter 7 of the County Development Plan at all stages of their development proposals as well as the requirements of *The Planning System and Flood Risk Management – Guidelines for Planning Authorities, DEHLG* (2009).
- Proposals for surface water attenuation systems should include a maintenance proposals and procedures.
- Proposals to construct new and replacement culverts and bridges on watercourses shall be subject to the approval of the Office of Public Works in accordance with Section 50 of the Arterial Drainage Act 1945 and the *Planning System and Flood Risk Management Guidelines* (2009). These applications will be made to the Office of Public Works, by the developer post receipt of planning permission. Approval shall be obtained prior to commencement of the works. The minimum permissible diameter of any culvert shall be 900mm with access to be provided for maintenance as appropriate.
- Peak flood flows used in the design of culvert sizes, channel sizes and flood alleviation works to be undertaken as part of a development shall

be calculated in accordance with a method approved by the Office of Public Works.

Applicants are required to conduct a flood impact assessment in accordance with *The Planning System and Flood Risk Management – Guidelines for Planning Authorities* (2009) in all applications where a potential flood risk exists.

All new developments shall be designed and constructed to meet the following minimum flood design standards:

- For urban areas – the 1% AEP storm event + a 20% allowance for climate change
- For rural areas - the 1% AEP storm event + a 20% allowance for climate change.

AEP = Annual Exceedence Probability and represents the probability that a given rainfall total accumulated over a given duration will be exceeded in any one year.

- Where streams, open drains or other watercourses are being culverted – the minimum permissible culvert diameter is 900mm. (Access should be provided for maintenance as appropriate.)
- The appropriate Office of Public Works approved method for assessing flood flows, which will depend on catchment size, shall be used in all design. These flood flows will be used to generate channel sizes, culvert sizes and any required flood alleviation works, which will be undertaken, by the developer, prior to the commencement of any development.

17.9 Employment Including Extractive Industry and Agricultural Buildings

The above uses have significant potential to impact on the landscape. Applications will be required to ensure that development is in accordance with the guidance provided in Chapter 14 Landscape, Recreation and Amenity, in particular Tables 14.3 and 14.4 with regard to compatibility between the land-use and the principal Landscape Character Areas of the county, and the proximity to Landscape Sensitivity Factors.

17.9.1 Employment Uses

The following information should be submitted as part of any application for industrial / commercial / business development:

- Details of the nature and scale of the proposed operation, to include opening hours and anticipated traffic levels.
- Availability of adequate services to serve the development or the ability of the applicant to provide these services in a manner which does not adversely impact on surrounding properties or the broader environment.
- Proposals for the safe storage and disposal of waste in a manner which is visually and environmentally acceptable.
- Storage should generally be confined to the rear of the premises – height should be such that the materials stored are adequately screened either by the building unit or alternative screening method.
- Compatibility of existing adjacent land uses with the proposed development and mitigation measures to preserve and protect the amenity of the adjacent uses, should this be necessary.
- Availability of adequate sight lines (or ability of applicant to provide same) as per the relevant NRA Standards and safe road access for anticipated levels of traffic to be generated by the proposed development. Generally, only one vehicular access point will be permitted.

- Adequate parking and circulation areas should be provided by the applicant within the curtilage of the proposed development, unless otherwise agreed with the planning authority.
- Advertising signage shall be detailed at planning application stage and shall be sympathetic in size, scale, design, materials and colour with the surrounding landscape / streetscape. Lighting should be unobtrusive and should not adversely affect traffic safety on adjacent roads.

17.9.2 Industry and Warehousing Development

Industry and warehousing schemes will be required to present a good quality appearance, helped by landscaping and careful placing of advertisement structures. In relation to industrial development the following should be taken into consideration:

- Individual buildings should exhibit a high quality of modern architectural design and finish (including the use of colour).
- In the case of two or more industrial / warehouse units, a uniform design is required for boundary treatments, roof profiles and building lines.
- Areas between the building and road boundary may include car parking spaces provided adequate screen planting is incorporated into the design proposal.
- Adequate provision shall be made on the site for parking of vehicles, storage and stacking space. Storage and stacking areas shall be located to the rear of the building or where such facilities are located at the side, provision for screening shall be made.
- The building line from adjoining land-uses will be determined at Local Area Plan level having regard to the nature of uses and site specific matters, or in accordance with Section 17.6 of this Plan.
- The front building line shall be as determined in consultation with the planning authority and, where required, the existing roadside boundary shall be set back.

- Any industrial or commercial development shall not be injurious to the residential amenity of adjoining properties.
- A landscaped buffer zone (minimum 5-10 metres) will be a requirement of planning permissions for any industrial / warehousing development where it adjoins another zoning or where it would impact on the amenities of adjoining land uses.
- Proposals shall be submitted to incorporate Sustainable Drainage Systems (SuDS) in developments.

17.9.3 Business and Technology Parks

Business parks shall be laid out in open parkland setting with a high level of landscaping and provision shall be made for pedestrian and cycle paths. The following design issues should be taken into consideration:

- Individual buildings should exhibit a high quality contemporary design and finish including colour.
- Car parking shall be provided in a discreet, landscaped and well-screened environment with a view to minimising its visual impact, particularly when viewed from approach roads.
- Proposals shall be submitted to incorporate Sustainable Urban Drainage Systems (SuDS) and other measures that address adaptation to climate change including the creation of integrated wetlands, the construction of green / living roofs whereby opportunities for existing solar energy and wind energy are taken.
- In order to ensure attractive open parkland setting, the building line on all principal road frontages shall generally be not less than 15 metres from the road and the site coverage behind the building line shall not exceed 45%. There shall be a minimum planted strip of 5 metres in width on all principal road frontages. Where a proposed development is located within convenient walking distance of a high quality public transport network the above requirement may be varied so as to achieve a scale of development and density of employment appropriate to the proximity of the site to a high quality public transport network.

17.9.4 Outdoor Smoking Areas

Outdoor smoking in front of buildings can seriously distract from the amenities and appearance of such spaces. This issue is of particular concern at public buildings and buildings with large numbers of employees. It shall be a requirement of planning permission that smoking areas are sheltered and located away from entrances and other prominent places, in order to avoid a negative impact on individuals accessing the building and/or on the appearance of the public realm.

17.9.5 Loading and Unloading

In addition to the general car parking requirements, service parking space may be required for cars or other vehicles necessary involved in the operation of the business or a particular building, e.g. delivery and collection of goods. In all major developments of an industrial / commercial nature, developers will be required to provide loading and unloading facilities sufficient to meet the likely demand of such development.

17.9.6 Extractive Industry

Applications should submit information on the following items at application stage:

- Map(s) showing (a) total site area, (b) area to be excavated, (c) any ancillary proposed development, (d) nearest dwellings or any other development (within 1 km of the site).
- Description of the aggregate(s) to be extracted, method of extraction, any ancillary processes (such as crushing, concrete manufacture, etc.), equipment to be used, stockpiles, storage of soil and overburden, storage of waste materials, settling ponds.
- Total and annual tonnage of extracted aggregates, expected life of the extraction, maximum extent and depth of working, phasing programme.
- Description of development works (buildings, fixed and mobile plant, roads, fuel tanks, water supply and drainage, earth mounds, etc.
- Description of water courses and water table depth, natural and cultural heritage, traffic impact and waste management.

- Description of cumulative impact when taken together with other quarries in the vicinity.
- Likely environmental effects.
- Proposed mitigation measures.
- Restoration and after-care proposals.
- Proposals for surface water management and flood risk minimisation.

In order to facilitate the sustainable development of the extractive industry, the County Council will require the lodgement of a financial bond to ensure the satisfactory reinstatement of the site following the completion of extraction and the payment of an adequate contribution towards the upgrading or repair of the local road network.

The Council will assist developers in scoping Environmental Impact Statements.

17.9.7 Home- Based Economic Activity

Home-based economic activity is defined as small-scale commercial activity carried out by a resident of a house which is subordinate to the use of the dwelling as a place of residence. In dealing with applications for such developments the planning authority will have regard to the following: -

- The nature and extent of the work.
- The effects on the amenities of adjoining properties particularly as regards hours of operation, noise and general disturbance.
- The anticipated levels of traffic generation.
- The generation, storage and collection of waste.

Permissions for home based economic activity will generally be restricted to use by the applicant only in a rural area and access to visiting members of the public may also be restricted

Applications may be subject to a temporary permission, in order to enable the planning authority to monitor the impact of the development.

17.9.8 Agricultural Developments

Agricultural developments have the potential for creating impacts on the environment and landscape. The traditional form of agricultural buildings is disappearing with the onset of advanced construction methods and wider range of materials. Some new farm buildings have the appearance of industrial buildings and due to their scale and mass can have serious visual impacts.

- In the construction and layout of agricultural buildings, the Council will require that buildings be sited as unobtrusively as possible and that the finishes and colours used blend into the surroundings. The Council accepts the need for agricultural buildings and associated works (walls, fences, gates, entrances, yards etc.) to be functional, but they will be required to be sympathetic to their surroundings in scale, materials and finishes. Buildings should relate to the landscape and not the skyscape. Traditionally this was achieved by having the roof darker than the walls.
- Appropriate roof colours are dark grey, dark reddish brown or a very dark green. Where cladding is used on the exterior of farm buildings, dark colours (preferably dark green, red or grey) with matt finishes will normally be required. The grouping of agricultural buildings will be encouraged in order to reduce their overall impact in the interests of amenity.
- The removal of hedges to accommodate agricultural developments should be a last resort. A landscaping plan is required as part of an application for agricultural development and should include screening and shelterbelt planting, composed principally of native species.
- Other considerations which will arise in such developments will be traffic safety, pollution control, and the satisfactory treatment of effluents, smells and noise. Proper provision for disposal of liquid and solid wastes will have to be made. In addition, the size and form of buildings and the extent to which they can be integrated into the landscape, will be factors which will govern the acceptability or otherwise of such development. Proposals for preventing surface water run-off onto the public road shall be included with planning applications.

17.10 Waste Disposal and Recovery

In assessing development proposals for, or including, waste recovery / disposal facilities, the Planning Authority will have regard to the provisions of the Eastern-Midlands Region Waste Management Plan 2015-2021, planning legislation, the County Development Plan policies as set out in Chapter 7 and other relevant planning documents.

Larger proposals for waste recovery / disposal facilities are considered by An Bord Pleanála through the Strategic Infrastructure Development (SID) process. The Planning Authority will contribute to the SID process on relevant proposals.

17.10.1 Waste Recovery / Disposal Facilities

Planning applications for waste related facilities will be assessed with regard to:

- The sensitivity of the site: Facilities impacting upon Special Areas of Conservation (SACs), Special Protection Areas (SPAs), Natural Heritage Areas (NHAs), areas protected for landscape character, visual amenity, geology, heritage or cultural value, or areas at risk of flooding, will not be permitted.
- Nature of Operation and Materials: The Council will consider the type, source and volume of waste material to be processed and its method of processing, including hours of operation and duration of permission sought.
- Traffic and Transport: A Traffic and Transportation Assessment will be required to be submitted in most cases. All proposals shall indicate details of road access, sightlines / visibility, vehicle turning manoeuvres, parking areas, pull in areas, the number and types of vehicles which will frequent the site, the carrying load of vehicles, and haul routes.
- Surface Water Drainage: A Sustainable Drainage system will be applied to proposed developments and proposals shall have regard to the requirements of the EU Water Framework Directive and associated River Basin Management Plans.

- Emissions: Details of potential noise, fumes, odours, dust, grit, vibration and lighting, along with controls and monitoring of same, will be required.
- Landscaping and Restoration Proposals: Boundary treatments, screening proposals and remediation measures, including a timeframe for implementation, shall be required.
- Impact on Residential Amenity: The Council will consider the proximity to residences and the impact on same (including through the considerations of traffic, emissions etc. outlined above).
- Environmental Impact Assessment: Proposals shall be screened for the requirements of mandatory and sub-threshold Environmental Impact Assessment. An Environmental Impact Statement shall be submitted as required.
- Appropriate Assessment: All developments will be screened for the need to undertake Appropriate Assessment. Development will not be permitted in the absence of screening, or a Stage 2 Appropriate Assessment if required.

17.10.2 Construction and Demolition Waste

Construction and demolition waste management plans should be submitted as part of development proposals for projects in excess of any of the following thresholds:

- New residential development of 10 units or more,
- New developments other than above, including institutional, educational, health and other public facilities, with an aggregate floor area in excess of 1,250 sq metres,
- Demolition / renovation / refurbishment projects generating in excess of 100 cubic metres in volume of C&D waste,
- Civil engineering projects in excess of 500 cubic metres of waste materials used for development works on the site.

Construction and Demolition Waste Management Plan, as a minimum, should include provision for the management of all construction and demolition waste arising on site, and make provision for the reuse of said material and / or the recovery or disposal of this waste to authorised facilities by authorised collectors. Where

appropriate, excavated material from development sites should be reused on the subject site.

17.10.3 Bring Banks and Recycling Facilities

Bring bank facilities will generally be required in conjunction with significant new commercial developments or extensions to same, and in conjunction with large scale residential and mixed use developments

Bring bank facilities should include receptacles for glass, cans and textiles and, where practicable, receptacles for paper, cardboard, plastics, batteries, light bulbs and certain waste oils.

All applications for bring bank facilities will be assessed on a case by case basis having regard to the following:

- Proximity to residential areas.
- The provision of an area of at least 10m by 4m.
- Truck access and clearance heights.
- A hard standing area and safe pedestrian walkway.
- A vehicle set down area only with no permanent parking provision.
- Suitable lighting and CCTV monitoring.
- Noise mitigation, screening and / or landscaping as considered necessary by the Council.

17.11 Energy and Communications

Energy and communications infrastructure have significant potential to impact on landscape. Applications will be required to ensure that development is in accordance with the guidance provided in Chapter 14 Landscape, Recreation and Amenity, in particular Tables 14.3 and 14.4 with regard to compatibility between the land-use and the principal Landscape Character Areas of the county, and the proximity to Landscape Sensitivity Factors.

17.11.1 Wind Energy Proposals

When assessing planning applications for wind energy developments the Council will have regard to the *Wind Energy Development Guidelines for Planning Authorities (2006)* and any amendments to the Guidelines which may be made. The assessment of wind energy development proposals will include consideration of the following as appropriate:

- Sensitivity of the landscape and adjoining landscapes to wind energy projects;
- Scale, size and layout of the project, any cumulative effects due to other projects, and the degree to which impacts are highly visible over extensive areas;
- Visual impact on protected views and prospects, and designated scenic landscapes as well as local visual impacts;
- Impact on nature conservation, ecology, soil, hydrology, groundwater, archaeology, historic structures, public rights of way and walking routes;
- Local environmental impacts including noise, shadow flicker;
- The visual and environmental impacts of associated development such as access roads, plant, and grid connections;
- The implications of extensive cabling beneath the public road;

All proposals for the development of wind energy developments shall include an assessment indicating the impact of the proposed development on protected bird and mammal species.

The Council may also require an Environmental Impact Statement to be submitted as part of any planning application for large scale commercial wind turbine schemes.

17.11.2 Applications Proximate to Overhead Lines

In determining applications proximate to overhead power lines the planning authority will have regard to the clearance distances as recommended by the Electricity Supply Board (ESB):

- For development in proximity to a 10kv or a 38kv overhead line, no specific clearance is required by the ESB.
- For development in proximity to a 110kv overhead line, a clearance distance of 20 metres either side of the centre line or 23 metres around a pylon is recommended.
- For development in proximity to a 220kv overhead line, a clearance distance of 30 metres either side of the centre line or around a pylon is required.
- The preservation of residential and visual amenity is considered.
- The telecommunications infrastructure is sited so as not to cause a negative impact on the special character and appearance of designated conservation areas, protected structures and sites of archaeological importance.
- The location of commercial masts on State buildings will be discouraged. All masts on State buildings shall have regard to national and Council policies regarding schools and residential areas.

17.11.3 Telecommunications and Supporting Infrastructure

Proposals for telecommunications antennae and support structures will be assessed in accordance with the *Telecommunications Antennae and Support Structures – Guidelines for Planning Authorities (DELG 1996)*, as revised by Circular Letter PL 07 / 12, and any other publications and material as may be relevant in the circumstances.

Planning applications for new facilities should include:

- Details of the significance of the proposed development to the telecommunications network, including a map of the area and existing coverage in the area.
- A technical explanation of the reasons why coverage cannot be provided by existing antennae.
- Details of efforts made to share installations or co-locate / cluster with existing structures; this should reference a map showing the location of all existing structures within a minimum 2km radius of the proposed site.
- Evidence of consideration of alternative sites and explanation of their unsuitability.
- Visual impact assessment and mitigation measures (e.g. low and mid level landscape screening, use of tree-type masts, colour treatment of masts / antennae).
- Only as a last resort will masts be permitted within or in the immediate surrounds of smaller towns or villages, in a residential area or near a school, hospital or residential care home. If such a location should become necessary, sites already developed for utilities should be considered and masts and antennae should be designed and adapted for the specific locations. The support structure should be kept to the minimum height consistent with effective operation. At such locations the support structure should be monopole or poles rather than a latticed tripod or square structure.
- In the vicinity of larger towns, to encourage operators to locate in industrial estates or on industrially zoned land. The use of existing structures is always preferable to the construction of an independent antennae support structure. The possibilities offered by some commercial or retail areas should be explored in terms of potential locations for “disguised” masts. Tall buildings and rooftops, where antennae can be treated to blend in with surroundings, should be considered.
- In rural areas, the visual absorption opportunities provided by existing topography and vegetation should be taken into account. The possibility of placing towers and masts in forestry plantations should be considered provided of course, that the antennae are clear of obstructions. Where masts are located outside of forested areas, applicants will be required to indicate the technical reasons why forest areas are unsuitable. The design and visual appearance of masts, antennae and satellite dishes and their associated equipment, shall be as unobtrusive as possible. Sensitive design, painting of masts and screening will be expected

When evaluating planning applications for the provision of such infrastructural installations, the Council will seek to ensure that:

to minimise visual impact. Green or black is a preferred colour at ground level.

- Within the life of a planning permission, opportunities to modify and improve existing structures shall be taken into consideration. In the event of obsolescence, the antennae and their support structure shall be demolished / removed and the site reinstated at the operator's expense. This will be a condition of planning permission.
- In accordance with the Habitats Directive, any project not directly connected with or necessary to the management of a Natura 2000 site but likely to have a significant effect thereon, either individually or in combination with other plans or projects, shall be subject to appropriate assessment of its implications for the site in view of the site's conservation objectives.

17.12 Seveso Sites

Planning authorities are required to have regard to the potential effects of relevant development in terms of the risks or consequences of a major accident for public health and safety.

Planning applications pertaining to or in proximity to Seveso sites are referred to the Health and Safety Authority (HSA) for their input.

In assessing proposals the Planning Authority will have regard to the technical advice of the HSA in relation to proposed development and proposed land use(s). The Planning Authority will consider the need to maintain an appropriate safe distance of such establishments from residential areas, areas of public use, and areas of particular natural sensitivity and will also consider the need to minimize risk to strategic infrastructure. For some types of development, particularly those involving large numbers of people and vulnerable occupants, the Planning Authority will consider the societal risk i.e. the risk of large numbers of people being affected in a single accident.

Developers of Seveso sites and any sites adjacent to Seveso sites are encouraged to consult with the HSA at the pre-planning stage to assess the impacts of their proposals.

17.13 Retail Development

In accordance with the Regional Retail Strategy (*Retail Strategy for the Greater Dublin Area 2008 – 2016*), where an application is made within the Core Retail Area of Level 2 Major Town Centres or County Town Centres, it will not always be necessary to demonstrate the quantitative need for retail proposals in applications for such proposed developments.

The assessment process will focus on the qualitative aspects of the proposal, including urban design, integration with the built fabric of the Core Retail Area and the quality of life of the centre and wider town.

The exception to this is where the scale of the proposal warrants such quantitative assessment / consideration and could result in displacement of retail activity in the Core Retail Area.

Where a development in an edge of centre or out of centre location is proposed and / or not in accordance with the Plan, then the criteria set out below will require to be addressed in applications and assessments.

17.13.1 Criteria for Assessment

Applications for significant retail development as outlined in Chapter 9 will be assessed in accordance with the following criteria:

- (i) The need to support the long term strategy for town and village centres in the County Retail Hierarchy, as established in this Plan, and not materially diminish the prospect of attracting private sector investment into one or more such centres;
- (ii) The potential of the development to increase employment opportunities and promote sustainable economic regeneration in both urban and rural centres across all levels of the County Settlement and Retail Hierarchies;
- (iii) The potential of the development to increase the competition of the county regionally, nationally and internationally, as appropriate, and thereby attract further consumers / shoppers to the county and its towns and villages;
- (iv) Whether the development would respond to consumer demand in its retail offering and not diminish the range of activities that all centres across the County Retail Hierarchy can support and sustain;

- (v) Whether the development would cause an adverse impact on one or more centres in the County Retail Hierarchy, either singly or cumulatively with recent developments or outstanding permissions (which have a realistic prospect of implementation) sufficient to undermine the quality of the centre or its wider function in the promotion and encouragement of the arts, culture, leisure and public realm functions, all of which are critical to the economic and social life of communities in the county;
- (vi) Whether the development would cause an increase in the number of vacant properties within the designated Core Retail Areas of towns at the higher levels of the County Retail Hierarchy but also generally in respect of the smaller, more rural, centres in the county;
- (vii) Whether the development would ensure a high standard of access both by public transport, foot and private car so that the proposal is easily accessible by all sections of society. Specifically, details of proposed Mobility Management Measures should be provided which outline how the proposed development could improve the accessibility of retail areas while aiming to contribute to the development of pedestrian and cyclist friendly centres and vibrant street and village life. This criterion is on the whole directed at applications in the county's main retail centres in recognition that communities in centres and areas in the more rural parts of the county are highly reliant on the private car given both the lack of public transport and the distances involved; and
- (viii) Whether the development would link effectively with the town / village centre in which the development is proposed so that there is likely to be commercial synergy.

In addition, the Council will seek that applications for new retail developments address and provide evidence in respect of the following:

- The relationship of the application to any Development / Local Area Plan allocations.
- An assessment of the proposal against the tests of the Sequential Approach with specific information provided if a brownfield town or village centre site is not being promoted in the application. It should be demonstrated that all town or village centre options have been fully

evaluated and that flexibility has been adopted in respect of the retail format.

- Qualitative and quantitative need for the proposal must be demonstrated and it must be in accordance with the centre's role and level in the County Retail Hierarchy. In respect of quantitative need, this should be derived from the expenditure capacity within the relevant catchment area which should be appropriate to the nature and quantum of the retail floorspace proposed. All applications should provide details of the methodology applied and the source inputs to the capacity assessment.
- The baseline information and capacity / impact assessment must be fit for purpose and transparent. Guidance on what the Council seeks in respect of this in Retail Impact Assessments / Retail Impact Statements
- (RIA / RIS) is provided in Appendix C of the Draft County Retail Strategy 20102 and applicants should give due consideration to this in the preparation of Retail Impact Assessments / Retail Impact Statements
- The public realm interventions proposed in respect of major applications must be aimed at improving the retail experience through high quality civic design, cleaning and, as appropriate, Business Improvement District (BID) type initiatives.
- The extent to which the public realm interventions associated with new retail development in town and village centres contribute to and enhance the character of the area. Landscape features should form an integral part of the design, with a range of hard and soft landscaping features. The extent of exposed concrete should be minimised.
- The extent to which it is relevant to consider the imposition of restrictions on the nature and range of goods permitted for sale.

² Available at <http://kildare.ie/countycouncil/planning/DraftKildareCountyRetailStrategy/>

- The Planning Authority will consider hours of operation in assessing planning applications for retail development and may attach conditions restricting same.

17.13.2 Local Centres

In local centres it is a requirement to maintain a balance of appropriate commercial, service and residential uses. In assessing proposals the Planning Authority will have regard to the need to maintain and enhance the vitality, viability and the character of the area.

17.13.3 Shopping Centres

Shopping centres must conform to the highest urban design standards, as is required in the *Retail Planning Guidelines for Planning Authorities*, DECLG (2012) and its supporting Retail Design Manual. The design must ensure that the proposed centre will be integrated with and complementary to the streetscape and area in which it is located. Elements to be addressed include:

- The scale, design and enclosure of pedestrian space.
- Connectivity with surrounding routes and places. Where possible new connections shall be provided between desirable locations within the surrounding area.
- The provision and design of street furniture including public art, telephones, seats, litter bins etc.
- The provision, within the overall design of the centre, of public facilities, e.g. toilets, separate childcare areas, (including baby changing / feeding facilities that are designed and located away from toilet facilities), access and facilities for disabled people including toilets and parking spaces. The centres, where appropriate, may include offices, medical centres.
- Activities and uses that keep the centre alive both during the day and evening e.g. cafes, restaurants, public houses and theatres / cinemas (noting that these are generally only sustainable in the higher levels of the county's Settlement and Retail Hierarchy)
- The centre should provide active frontages to surrounding streets and should not be surrounded by car parking. Regard shall be had to the Design

Manual for Roads and Streets (2013) on these matters.

- Landscaping plans must accompany all applications. Shopping centres should provide recycling facilities and secure bicycle parking, discreetly located to ensure they do not detract from the ambience and environment of the centre and its immediate surrounds.
- Where car parking cannot be designed as part of the public domain, security boundary treatment for after hours may be considered in appropriate circumstances.

17.13.4 Large Convenience Stores

The Retail Planning Guidelines 2012 introduced revised guidance and convenience retail floorspace caps with respect to large foodstores. The net convenience floorspace cap applicable to the county is 3,000m². In respect of the comparison component of such stores, the Retail Planning Guidelines 2012 advise that there is no longer a cap on the amount of non-grocery space delineated in applications for new stores or their extension.

Given the potential impacts of this on existing town centre comparison floorspace, and the move by a number of major convenience companies to franchise space to mainstream national and international High Street comparison operators, the Council will require a RIA / RIS to be submitted in support of any application for large convenience stores. Comprehensive details of the nature of goods to be sold shall be provided.

17.13.5 Retail Warehousing

Applications for retail warehousing shall be limited to bulky goods as described in the Retail Planning Guidelines 2012. As set out in Chapter 9, there will be no exceptions to this founded on the key objective of sustaining and further enhancing the vitality and viability of all centres in the County Retail hierarchy. This noted, if there are or have been a number of retail park applications in the same area over a period of three years, the Planning Authority will require applicants to provide an assessment of the cumulative impact of these proposals.

17.13.6 Petrol Filling Stations / Rest Areas / Service Stations

The Council supports the development of motorway services in appropriate locations as guided by TII (Transport Infrastructure Ireland) and the Spatial Planning and National Roads Guidelines for Planning Authorities (DECLG, 2012). The Council will also support alternative services in the absence of TII services, in consultation with that body. A proliferation of private off-line service area facilities at national road junctions will not be permitted.

Petrol filling stations must be located on the outskirts of the town or village but inside the 50km or 60km speed limits. The preferred location is on the near side of the roadway on the way out of town.

The essential purpose of petrol stations is to provide facilities for the sale of fuels for vehicles. The Council however recognises the more diverse role of petrol stations in recent times, and the expansion from merely fuel depots to the provision of a wide range of convenience and other goods and services, including functioning as rest areas.

Applications for planning permission for such development should contain the following elements:

- Detailed proposals for the service station will be required, including method of disposal of wastewater from carwash areas, traffic management, surface water outlet and oil interceptors etc. The development shall be designed and operated to avoid adverse effects on existing road drainage in the area.
- A high standard of overall design, architectural layout and material content to ensure an attractive development that integrates with and complements or enhances its surroundings. The forecourt canopy should be integrated into the overall design and sited so that it does not dominate the surrounding buildings.
- Advertising material should be kept to a minimum and no lighting shall be installed so as to cause glare or interference to any user of an adjacent public road.
- The modification of standard corporate designs may be required by the Council in order to reduce the visual impact of the development in sensitive environments. In such instances, standard petrol

station canopies can be replaced with more sympathetic canopies designed to the satisfaction of the Council, such as light steel and glass or slated roofs with no attached advertising.

- Strident and multiple colouring should be avoided and will be discouraged. The size and colour should be such as to take cognisance of its setting and location in the landscape.
- Any associated shop shall remain secondary to the use as a petrol filling station and any application must clearly demonstrate that the retail element would not adversely affect the existing retail development in the relevant town or village centre. The same applies to any cafe / restaurant / take-away proposal for the filling station / service area.
- Small convenience type shops associated with the petrol station shall not exceed 100 sq. metres of net sales space, although this may be relaxed where the floorspace will function as the only foodstore in a village. Where there is an application to exceed this in other locations, this requires to be supported with a Retail Impact Assessment / Retail Impact Statement which addresses the potential impact of the store on any town or village centre. Planning permission for the provision of such shops however shall be specifically applied for
- The layout of the station forecourt should be arranged to allow dedicated parking for those shopping at the shop. Where an associated shop is proposed, the application shall be considered in accordance with the Retail Planning Guidelines 2012

17.13.7 Fast Food Outlets / Take-Aways / Amusement Arcades / Turf Accountants

In order to maintain the appropriate mix of uses and protect the amenities in a particular area, it is the policy of the Council to prevent the excessive concentration of fast food outlets, take-aways, amusement arcades and turf accountants. The provision of any of the above will be assessed having regard to the following:

- The number and frequency of such facilities in an area and their cumulative impact in association with the proposed development.
- The need to safeguard the vitality and viability of shopping areas in the town centre and to maintain a suitable mix of retail uses.
- The proximity of such uses to other vulnerable uses e.g. residences, schools, open space.
- The likely impact on general and residential amenity in terms of noise / disturbance, traffic, parking, litter and fumes.
- Proposed façade design, the type and degree of any advertising / signage and lighting, and the visual appearance of vents / extractors.

The design shall be required to respect the character of the street and the buildings. Noise insulation measures will be required at the time of the submission of the planning application and ongoing noise monitoring may be required. Adequate provision for refuse disposal, storage and collection must be indicated in both new and existing buildings. Fast food facilities should include proposals for on-street bins (with appropriate design for boxes / packaging) and a plan for their maintenance. Proposed opening hours must be specified; these will be controlled by the Planning Authority.

17.13.8 Hours of operation and control of sales hatches

The hours of operation of shops and the use of wall / window / door hatches for shop sales shall be controlled, having regard to the following:

- The effects of noise, general disturbance, hours of operation, litter and fumes on the amenities of nearby residents.
- The need to safeguard the vitality and viability of shopping areas in town centres and to maintain a suitable mix of retail uses.
- Traffic considerations and pedestrian and public safety.
- The number and frequency of similar facilities in the area.

Sales hatches may be acceptable where shopfronts are removed from the public footpath and a specific need is demonstrated (e.g. late opening petrol stations).

17.14 Shopfronts, Advertising and Signage

17.14.1 Shopfronts

Shopfronts are one of the most important elements in determining the character, quality and image of retail streets in County Kildare. In order to increase the attractiveness of the streetscape, the Council promotes a dual approach to shopfront design:

- Protecting traditional and original shopfronts.
- Encouraging good contemporary shopfront design.

The design of shopfronts should reflect the scale and proportions of the existing streetscape. The Council will seek to retain the remaining traditional shopfronts of townscape importance. It should be noted that the replacement of an existing shopfront, or the insertion of a new shopfront requires planning permission and is not considered to constitute exempted development.

Applications for new shopfronts or modifications to existing shopfronts will be assessed having regard to this Plan, Kildare County Councils Shopfront Guidelines (2013) and any specific requirements contained in a

Local Area Plan or Architectural Conservation Area Statement.

Planning applications should contain the following elements:

- Detailed plans at a scale of 1:50. Such plans shall include details regarding the design, colour and detailing with regard to signage (including window adhesive signage), advertising and lighting.
- The use of garish colour should be avoided.
- All signage must be compatible with the existing streetscape. Timber, stone, glass and steel are preferred materials.
- Contemporary shopfronts will be encouraged provided they are designed to traditional principles of scale, proportion and detailing.
- The appearance and proportions of the original shopfront shall be retained. Changes in internal ceiling heights, where required, should not interfere with the proportions and depths of fascias.
- The twin elements of a fascia board (to carry names and advertising) and pilasters (to frame and delineate the shopfront boundary) shall be provided in all cases.
- The design must be approached in an integrated way (relate to the whole facade), including advertising, lighting and other features.
- Colour schemes should co-ordinate with adjoining buildings and shopfronts and should be chosen to enhance the proportions and detailing of the whole building.
- Vertical emphasis and proportions should be kept and plot divisions should be expressed externally (even if the shop crosses them internally).
- The removal of service wires associated with existing facades will be actively promoted in County Kildare.

The Council will discourage, through its advice and guidelines and through the imposition of conditions in planning permissions, or refusal of permission in certain cases, the following:

- The removal of features or alterations to existing shopfronts where they are considered by the Council to be of historical or architectural interest, or of townscape value;
- The enlargement or remodelling to a horizontal emphasis of existing windows above ground floor level;
- The construction of fascias linking two or more buildings / plots which have different architectural identities;
- The use of large areas of undivided glass or the provision of new display windows with a horizontal emphasis; and
- The permanent removal of the shopfront and the creation of an opening through which direct trading onto the pavement is carried out.
- The use of standardised brand names, logos, corporate designs as part of shopfront fascia advertising, where it conflicts with the existing streetscape;
- The use of external roller shutters and their boxes and projecting brand signs on the exterior of shop-fronts;

It is acknowledged that retail and other multiples e.g. turf accountants, banks and building societies tend to have their own corporate identity and standardised signage. In sensitive locations, standard shopfronts can weaken the special local identity of an area. This will not be permitted. Compromise proposals which maintain corporate image without eroding local character will be explored.

17.14.2 Advertising on Shopfronts

In respect of shops and other business premises, advertising should be designed as an integral part of the shopfront and in most cases will be required to be located within the fascia. Signs will not be allowed to dominate the facade or interfere with windows or other features or detailing on the building.

The Council will encourage the following types of advertising:

- The use of traditional painted sign-writing on fascia boards, using appropriate colour schemes;
- The use of solid block individual lettering affixed directly to fascia boards or facades;
- The use of spotlighting or floodlighting of fasciaboards, shopfronts or entire facades (provided that the light fixtures are of modest form and size and that such lighting will not cause a traffic hazard);
- The painting of stallrisers and other features to enhance the design of the shopfront, using appropriate colour schemes; and
- The provision of traditional timber or wrought iron hanging signs, with painted or enamelled finishes. Such signs shall be of a limited size and projection and shall be limited to a maximum of one sign for each building facade.

Commercial interests will not necessarily be allowed to use standardised shopfront design, 'corporate colours' or materials. Compatibility with individual buildings and with the streetscape is considered by the Council to be more important than uniformity between the branches of one company. While each case will be considered on its merits, the following types of advertising will not be permitted by the Council, and will be actively discouraged:

- The use of plastic, PVC, perspex and neon signs or lettering or detailing on any exterior;
- Internally illuminated box fascia signs;
- Internally illuminated projecting signs, whether fixed or hanging;
- Flashing, reflectorised, neon or glitter-type signs or detailing at any location on the exterior of the

building, or so located within the interior as to be intended to be viewed from the exterior;

- The erection of any signs or other devices which project above the level of the eaves or parapet, or obtrude on the skyline, or outside the general bulk of the building;
- The provision of multiple signs, whether small or large, that would cause visual clutter on buildings or within the streetscape of a village or settlement;
- The use of inappropriate brand or corporate advertising;

Each case will be examined on its merits.

17.14.3 Canopies

The erection of plastic or fabric canopies or the 'Dutch' type will be discouraged. Such canopies disrupt the view along the street and obscure both shopfront detail and neighbouring advertising and are generally not acceptable. Where shading of a window display is required, the use of traditional rectangular sun blinds / awnings of the retractable type may be permitted. The erection of a canopy or awning requires planning permission.

17.14.4 Roller Shutters

The installation of security shutters can visually destroy and deaden the shopping street at night, thereby detracting from the environment of the town. It is the policy of the Council to discourage the use of such shutters and to ensure the removal of unauthorised ones. The erection of a roller shutter and its associated housing requires planning permission.

Where security shutters are considered to be essential, e.g. because of the type of business transacted or goods stored, and where the location so indicates, the Council may permit them provided that they meet the following criteria:

- They must be of the open-grille type or timber panelled shutters painted to match the shop-front colour scheme. This will be favourably considered in place of roller shutters in order to enhance the streetscape.
- Internal roller shutters located behind display window.

- In exceptional circumstances steel security shutters may be acceptable on certain businesses for security reasons.

Each case will be examined on its merits.

17.14.5 Other Signage / Advertising

The Kildare County Council Signage Policy adopted in 2013 sets out the Council's approach to effectively manage signage. All applications for signage shall be considered having regard to this policy document in terms of

- Demonstrable need
- Intended duration of signage
- Scale of signage
- Type of advertising, if applicable
- Proximity to other signage in terms of proliferation and visual clutter
- Pedestrian / cyclist movement
- Impact on visual amenity
- Impact on traffic safety
- Impact on built heritage and streetscape
- Impact on natural heritage, areas of high amenity and landscape sensitivity factors.

17.14.6 Outdoor Advertising Structures

Outdoor advertising structures, including trailer type structures, will not generally be permitted within the county, whether freestanding or attached to buildings. In particular, the use of gables or sides of buildings for the exhibition of advertising structures will not be permitted.

Billboards or similar types of advertisements may be permitted in limited circumstances for a specified time period, where it can be demonstrated that the development will enhance the area e.g. by screening an unsightly site or derelict structure. The use of free-standing signs / advertising boards on or over the public footpath will not be permitted.

17.14.7 Fingerpost Signage

The siting of fingerpost signs over or along or above a public road is subject to a sign licence under Section 254 of the Planning and Development Act 2000 (as amended). Such signs will not be permitted along motorways / interchanges or national routes.

Proposed signage will be subject to the considerations at 17.14.5 above. In addition

- Generally only one sign per establishment will be permitted
- Only the primary route to the facility shall be signed
- The sign should be located within 2km of the facility or at a relevant junction.

17.14.8 Advertising on Bus Shelters

In considering applications for bus shelters with associated advertising, the planning authority will have regard to the particular circumstances of each case, such as location, scale and type of advertising proposed and the effect on the amenities of the area and streetscape.

17.15 Built and Natural Heritage

17.15.1 Development in Relation to Protected Structures

In assessing proposals for development affecting a protected structure, the Council will require planning permission for works, both to the exterior and interior, which materially affects the character of a protected structure or any element of the structure which contributes to its special interest. What might be regarded normally as minor alterations to buildings may not necessarily be regarded as such in the case of protected structures.

Such works can include:

- Window replacement and fenestration changes.
- Wholesale plastering / pointing / painting or painting of previously unpainted elements.
- Modifications of brickwork and stonework.
- The removal / alteration of architectural detailing including joinery and decorative plasterwork.
- Inappropriate interior works including the removal of walls, the creation of openings and partitioning of rooms.
- Works to roofs and railings involving the removal of original materials and replacement with inappropriate materials.

In considering applications for alterations and / or additions to a protected structure, the Council shall have regard to the various elements of the structure, which gives the protected structure its special character and how these would be impacted on by the proposed development.

In the case of a proposal to materially change the use of a protected structure, the suitability of such use having regard to its potential impact on the structure, including works necessary to comply with Building Regulations, will be considered. Key considerations will comprise:

- The reversibility of the proposed alterations; and
- In the case of buildings within the curtilage of a protected structure whether such buildings are of heritage value or not.

Replacement windows should be made from a similar material to the original windows of the building. The style and proportions of replacement windows should also be similar to the original windows.

All applicants should be guided by the DEHLG *Architectural Heritage Protection, Guidelines for Planning Authorities (2004)* and in particular Chapter 6 on Development Control where it states at paragraph 6.3.2 “The conservation of historic buildings is a specialised discipline. An applicant should be advised that a level of specialised expertise may be necessary to guide on best practice in dealing with works to a protected structure. This will be increasingly important depending on the scale and complexity of works proposed to the structure or when considering the design and scale of new structures within the curtilage”. An applicant should seek advice from a qualified and experienced architectural conservation consultant at feasibility stage.

An architectural heritage assessment report, as described in Appendix B of the DEHLG *Architectural Heritage Protection, Guidelines for Planning Authorities (2004)* shall accompany planning applications for works to protected structures. This report shall:

- Outline the significance of the building;
- Include a detailed survey of the building, including a photographic survey;
- Detail the proposed works it is intended to carry out; and
- Contain a full assessment on the materials and method proposed to carry out these works, their impact on the character of the structure and the reversibility of the proposed works.

The details required to be submitted will be dependent on the significance of the building and the nature of works proposed. All works to protected structures shall be carried out in accordance with best conservation practice.

17.15.2 Development within the Curtilage, Attendant Grounds and Setting of Protected Structures

In considering applications for development within the curtilage and/or attendant grounds of a protected structure, the Council shall have regard to the following:

- The various elements of the structure which gives the protected structure its special character and how these would be impacted on by the proposed development.
- Proximity of any new development to the main protected structure and any other buildings of heritage value.
- The design of the new development that should relate to and complement the special character of the protected structure.

High quality design will be a foremost consideration when assessing proposals for development within the curtilage of a protected structure, with particular emphasis on siting, building lines, proportions, scale, massing, height, roof treatment and materials. This does not preclude innovative contemporary buildings. High quality contemporary interventions will be encouraged over historic pastiche. Development proposals should include appraisal of the wider context of the site and structure including its demesne landscape, where applicable.

17.15.3 Development within view of the Curtilage, Attendant Grounds and / or Demesne of Protected Structures

Proposed development which might have an adverse impact on the setting of a protected structure, including its curtilage and attendant grounds, will not be encouraged.

Proposed development within view of protected structures, including their curtilage, demesne lands and attendant grounds shall have regard to the following:

- Development shall not be permitted where it adversely affects or would adversely interfere with the setting of protected structures;

- Outward and inward views from the protected structure are to be protected;
- Where relevant, outward and inward views from key points within the curtilage, demesne lands and attendant grounds are to be protected;
- Development proposals must demonstrate that they are part of an overall strategy for the conservation of the entire built heritage complex and contribute positively to that aim; and

The likely impact of any proposed development on the protected structure and its setting, including its curtilage and attendant grounds, in terms of design, scale, massing, height, plot, width, roof treatment, materials, landscaping, mix and intensity of use proposed should be indicated in any planning proposal

17.15.4 Development in Architectural Conservation Areas

In Architectural Conservation Areas the Council will have regard to the following:

- The effect of the proposed development on buildings and the surrounding environment, both natural and man-made.
- The impact of development on the immediate streetscape in terms of design, scale, height, plot, width, roof treatment, materials, landscaping, mix and intensity of use proposed.
- New alterations and extensions should complement existing buildings / structures in terms of design, external finishes, colour, texture, windows / doors / roof / chimney / design and other details.
- In dealing with advertisements in Architectural Conservation Areas, the overriding consideration will be the enhancement and protection of the essential visual qualities of the area.

17.15.5 Development in Areas of Archaeological Potential

When considering development proposals within Areas of Archaeological Potential and on, or in close proximity to, sites of known archaeological significance, the Council will have regard to the provisions of Section 12 of the National Monuments (Amendment) Act, 1994 (as amended). The Council will also have regard to the observations and recommendations of the Department of Environment Heritage and Local Government.

When considering such proposals, regard will be had to the nature of sub-surface works that could impact on archaeological remains (e.g. foundation type and design, layout and location of services, road works, landscaping schemes etc.).

The Council may require the developer to submit a report prepared by a suitably qualified archaeologist on the archaeological implications of the proposed development. In appropriate circumstances, the Council when granting permission for development may impose conditions requiring:

- Professional archaeological supervision of site excavations.
- The funding by the applicant of archaeological assessment, monitoring, testing or excavation of the site and the submission of a report thereon, prior to the commencement of development
- The preservation of all or part of any archaeological remains on the site.

17.15.6 Natural Heritage and Green Infrastructure

The overall policies and objectives relating to natural heritage are set out in Chapter 13 of this Plan and all planning applications will be assessed having regard to same.

Development proposals should consider potential ecological impacts on the natural heritage and green infrastructure present within or adjacent to the site and the following:

- Special Areas of Conservation and Special Protection Areas (including candidate areas)
- Ramsar Sites
- Salmonid Waters and Freshwater Pearl Mussel catchments
- Green infrastructure including features of the landscape that provide linkages / connectivity to designated sites (e.g. watercourses, areas of semi-natural habitat such as linear woodlands, etc.)
- proposed Natural Heritage Areas
- areas likely to contain a habitat listed in Annex I of the Habitats Directive.

Where a development is of a significant scale or in close proximity to a pNHA, the Council will require an Ecological Impact Assessment to determine the impact of the proposed development on the designated site or natural heritage.

Article 6(3) and 6(4) of the Habitats Directive requires an Appropriate Assessment of any plan or project whether within or outside a designated Natura 2000 site, which does not directly relate to the management of the site but may impact upon its conservation objectives. All planning applications shall be screened for Appropriate Assessment and a Phase II Appropriate Assessment carried out if necessary.

Where full Appropriate Assessment is required, the assessment shall be based on best scientific knowledge, by a person with ecological expertise. It shall address the potential impacts of the plan or project on the conservation objectives of any Natura 2000 site. The impacts assessed must include the indirect and cumulative impacts of approving the plan or project, considered with any current or proposed activities,

developments or policies impacting on the site. The potential impacts of policies outside Natura 2000 sites but potentially impacting upon them (known as 'ex situ' impacts) must also be included in the assessment. (Refer: *Appropriate Assessment of Plans and projects in Ireland, Guidance for Planning Authorities* (2009) issued by the DEHLG).

A project or plan may only proceed if it can be concluded on the basis of Appropriate Assessment that there will be no adverse effects on the integrity of a Natura 2000 site. If adverse effects are likely, or in cases of doubt, then derogation under article 6 (4) shall apply, but only in cases of imperative reasons of overriding public interest.

Appendix I

Housing Strategy

HOUSING STRATEGY

INTRODUCTION

The Housing Strategy has been prepared by the Housing Department of Kildare County Council and seeks to chart a course for the development of housing in County Kildare for the period 2017-2023. It assesses the need for housing and puts forward strategies for meeting it. The strategy is drawn up for the entire county of Kildare. It is intended to serve the needs of all who are concerned in dealing with housing issues, including individual citizens, housing associations and other voluntary organisations working in the area, house builders, landowners, elected representatives, house designers and local authority staff.

PART 1: HOUSING SUPPLY AND REQUIREMENTS

1.1 Objectives

The Planning and Development Act, as amended, stipulates that planning authorities, in formulating the County Housing Strategy shall have regard to the following points:

- Ensuring a range of housing for residents with different income levels: ref. Section 94(3)b;
- Making provision for social housing. ref. Section 94(4)c;

Section 94 of the Act of 2000 is amended as follows:

- a) by substituting for subsection (2) the following:

“(2) In preparing a housing strategy, a planning authority shall-

- a) have regard for the most recent summary of social housing assessments prepared under section 21(a) of the Housing (Miscellaneous Provisions) Act 2009 that relate to the area of the development plan.
 - b) consult with anybody standing approved of for the purposes of section 6 of the Housing (Miscellaneous Provisions) Act 1992 in its functional area, and
 - c) have regard to relevant policies or objectives for the time being of the Government or any Minister of the Government that relate to housing and, in particular, social integration in the provision of housing services.”
- and

- b) in paragraphs (c) and (d) of subsection (4), by substituting “10 per cent” for “20 per cent” in each place. (*Urban Regeneration and Housing Act 2015*)

1.2 Assumptions

Throughout the following calculations and subsequent analysis a number of assumptions have been made. Where available, data at county level has been used. If this has not been possible, data has been accessed at regional level e.g. in terms of income information. If necessary, adjustments have been made to the higher-level data in order to make it more appropriate to the County-level situation.

1.3 Approach

This analysis sets out to determine housing need by analysing county-level estimates of population, household size and house prices.

1.4 Method & Sources

Data has been collated from a number of sources including the Census of Population, Central Statistics Office (CSO), The Department of the Environment, Community and Local Government (DoECLG), The Economic and Social Research Institute (ESRI), All Island Research Observatory, Maynooth University (AIRO), Local Economic and Community Plan (LECP), Local Community Development Committee (LCDC) and auctioneers within the County.

1.5 National and Regional Context

During the lifetime of the previous Housing Strategy, adopted in 2011, there was unprecedented lack of growth in housing construction in the State

The Regional Planning Guidelines indicate that to achieve and facilitate the projected population and household levels, Planning Authorities should:

- Ensure that sufficient amounts of lands are zoned and serviced in the centres as selected for increased future development in the settlement strategy. This is designed to contribute to establishing a strong urban structure throughout the area and in turn reinforce strong performing and robust economic conditions necessary to the achievement of regional balanced development.
- Support the provision of infrastructure, including public transport infrastructure.
- Encourage and attract employment sources.
- Ensure the delivery of social, community and cultural infrastructure to contribute to the populations' quality of life.

1.5.1 Social Housing Strategy 2020

The Social Housing Strategy 2020, published by Government in November 2014, restores the State to a central role in the direct provision of social housing through a resumption of building on a significant scale.

The Social Housing Strategy 2020 also emphasises the State’s lead role in building partnership between local authorities and other public, voluntary and private providers of housing. The Strategy is predicated on the development of innovative funding mechanisms. New finance options to be developed for the Approved Housing Body (AHB) sector, operating under a new regulatory framework, will strengthen the sector.

1.5.2 Local Economic & Community Plan

The Local Economic & Community Plan (LECP) adopted by Council in December 2015 has identified Housing as a High Level Goal, with the following Objectives and Actions listed

Objectives	Actions
5.1 To recognise the importance of a sustainable housing market in delivering sustainable communities and economic vibrancy within Kildare.	<p>5.1.1 Deliver a Housing Strategy for Kildare, through the County Development Plan, to guide the development of an adequate supply of housing to meet the needs of the county’s growing population including those who are unable to meet their housing needs from their own means</p> <p>5.1.2 Investigate the opportunity for increases in social housing building across the county to accommodate people unable to meet their housing needs</p>
5.2 To support the needs of people in Kildare by implementing good practice that seeks to re-balance the needs of the housing market.	<p>5.2.2 Work in partnership with statutory and voluntary agencies in assessing and addressing the needs and requirements of individuals for housing in Kildare</p> <p>5.2.3 Identify housing volume, mix, and type appropriate to a growing working population, including the short-term housing needs for visiting workers in the county.</p>
5.3 To build and support the delivery of new housing that meets the needs of the county in terms of the demand for social housing, the needs of older people, homelessness, people	<p>5.3.1 Review the newly establishing “out of hours” service for homeless people</p> <p>5.3.2 Establish supported housing for young</p>

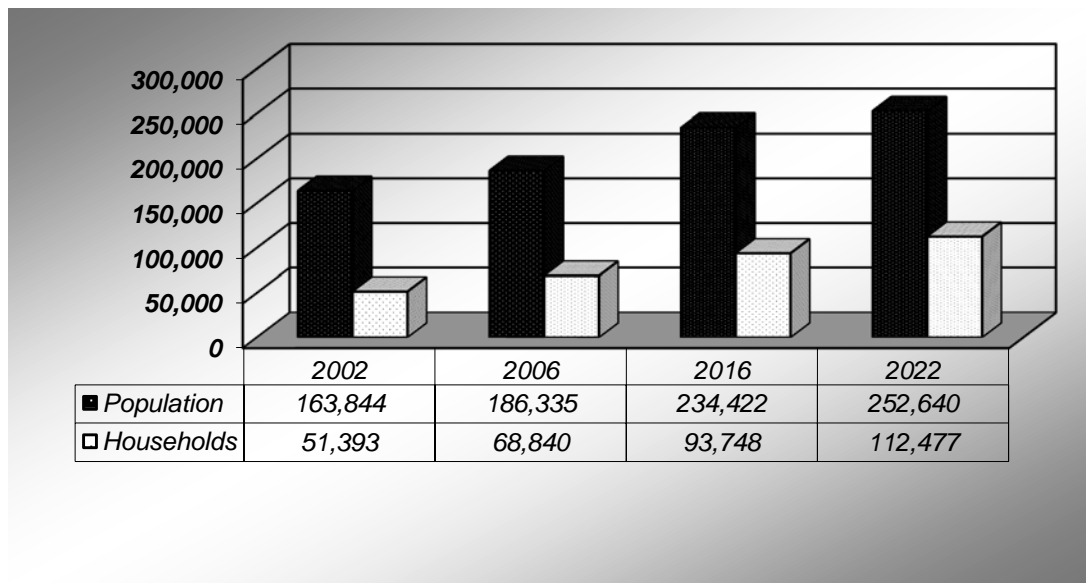
with disabilities, and the Traveller community.	<p>people leaving the care system</p> <p>5.3.3 Expand the provision of refuge accommodation for the victims of domestic violence through securing funding to open the remaining two units at Teach Tearmain.</p> <p>5.3.4 Progress work to decongregate institutional settings targeting people with disabilities</p> <p>5.3.5 Expand and diversify the range of accommodation available to people who are particularly vulnerable to long term homelessness including people experiencing mental health issues, women at risk of domestic violence, people recovering from addiction, young people leaving the care system</p>
---	---

The LECP notes that over a third of the current housing stock in Kildare was built between the years 2001 to 2011. Kildare is currently the third most expensive county in the State to buy a house and has the third highest private rental cost. The county experienced the highest rate of rent increase in the state between the years 2014 to 2015. Housing tenure is dominated by owner occupiers (74%), with the third highest rate of owner occupiers with a mortgage in the State. Kildare has relatively low levels of people living in social housing but high numbers of people on the social housing list (6,585 applicants representing 16,506 people). The numbers on the social housing waiting list increased 20% (1,130) from 2013-2015. Only Dublin and Cork have higher numbers of people in receipt of rent supplement. Over 67% of the 4,135 people from Kildare in receipt of rent supplement are long term recipients

1.6 Population Projections & Household Data

The Regional Planning Guidelines for County Kildare project a population increase of 35,928 between the years 2016-2023 which equates to 13,500 additional households in the county. The average household size is continuing to decline with the average number of persons in private households in the county recorded as 2.39 in 2015, down from 3.01 in 2006. This trend indicates that a greater proportion of smaller houses will be required in the future. The following graph outlines the projected increases:-

Fig: 1 Population and Household Projections 2002-2022



1.7 House Price Affordability

Housing tenure in Kildare is dominated by owner/occupier households. Some 51,990 households, or 74% of the total county housing stock, are classified as “owner/occupier”. These households can be further split into those with a mortgage (46.1%) and those without a mortgage (27.7%). The equivalent figures for the State are those with a mortgage (35.4%) and those with no mortgage (34.4%). The fact that the number of mortgage holders in Kildare is 30% higher than the state average underlines the relatively young population in the county and the stage these households are at in the family life-cycle. These patterns are most pronounced in the north and east of the county, with particularly high rates of mortgage-financed ownership in Celbridge, Kilcock, Kilcullen, and Athgarvan. Kildare has the third highest level of mortgage-financed home ownership in the State.

Kildare is the third most expensive county in the State in which to buy a house. House prices in Kildare increased by 19.4% between Q1 2014 and Q1 2015, and the average cost of a house in Kildare was €217,449 in Q2 2015. The cost of private rented accommodation is also relatively high in Kildare when compared to other counties. The average monthly rent in Kildare was €981 in Q1 2015, with only Dublin and Wicklow reporting higher figures.

Some 6.3% of Kildare households are in social housing, which is lower than the national average of 8.7%. In terms of the housing mix, Kildare has the seventh lowest level of social housing in the state. Of the five

municipal districts in the county, Athy has the highest proportion of social housing (9.3%) and Naas has the lowest (4.6%). The fact that the Athy rate is twice the Naas rate suggests that there is a significant level of spread and variation around the county average of 6.3%. The highest percentage of social housing in the county (Ballitore) is 32.1%. (LECP 2016-2021).

1.8 Social Housing provision

The county has a significant number of households on its social housing waiting list. The waiting list increased by 20% from May 2013 to May 2015, and there are now 6,859 applicants (representing 16,906 people) on the list. There are 6,928 children on the waiting list which represents approximately 10% of all children in Kildare.

In addition based on information available in 2013 there are 4,135 individuals in receipt of Rent Supplement payments in Kildare. This total is based on 32.9% classed as Short-Term (less than 18 months) and 67.1% classed as Long-Term (Greater than 18 months). The increasing levels of Long-Term recipients are an alarming aspect of the housing market. With the exception of Dublin and Cork, the two largest urban areas in the country, Kildare has highest numbers in receipt of Rent Supplement in Ireland. The number of people in receipt of Rent Supplement has increased dramatically since 2006 with Kildare increasing by 62.2%, much higher than both the State (33.3%) and Dublin/Mid-East (42.9%).

The following table indicates the demand for social housing need which is set out in the waiting lists for the three local authorities whose areas are covered by this strategy. This need, in March 2011, is expressed in the housing waiting lists of the local authorities as follows and compared with the latest available figures for December 2015 (LECP 2016-2021).

Table A1.1: Social Housing Need in County Kildare

	Mar 2013	Dec 2015
Kildare County Council	5,432	6,859

The demand for social housing has continued to increase significantly in recent years. An analysis of the above table would indicate that the annual increase in the social housing waiting list is 520 applicants per annum.

Table A1.2: Social Housing Waiting List Categorised by Income Bands

	Up to €10,000	€10,001- €15,000	€15,001- €20,000	€20,001- €25,000	€25,001- €30,000	More than €30,000

Kildare County Council	2,061	3,114	961	403	216	104
------------------------	-------	-------	-----	-----	-----	-----

The above table indicates that 6,539 applicants on the social housing out of 6,859 list earn less than €25,000 per annum, the minimum amount to apply for the Local Authority House Purchase Loan and the minimum threshold that would be reasonably expected to provide accommodation from your own means. This equates to 95.3% of the waiting list.

1.9 Housing Assistance Payment (HAP) Scheme

The Housing Assistance Payment (HAP) scheme, a form of social housing support for people who have a long-term housing need, was introduced to Kildare in November 2015.

The HAP scheme aims to allow all social housing supports be accessed through one body - the local authority, as well as allowing people in receipt of HAP to take up full-time employment and keep their housing support.

Under the HAP scheme, local authorities pay landlords directly. Tenants pay a weekly HAP rent contribution to the local authority, based on their income and ability to pay

1.10 Private Rented Sector

In economic terms, housing is one of three enabling factors that allow people to enter the workforce and contribute to the generation of economic activity and the production of goods and services. In the absence of housing, education (skills), and healthcare, workers will simply be ill-equipped to go to work every day and contribute to economic activity. The absence of any one of these three factors serves as a limiting constraint resulting in a dysfunctional and under-performing labour market. In this sense then, planning for the housing needs of a growing county must be considered a central element of planning for economic development.

The private rented sector has a role to play in meeting the housing needs of a county. Some of those who cannot afford market rents are supported by means of the supplementary welfare allowance. In 2015 there were in excess of 4,000 persons in receipt of supplementary welfare allowance in the County, all of whom were on the social housing waiting list. At a cost of in excess of €550 million nationally per annum, the number of persons in receipt of rent supplement will decrease from 2015 as stricter guidelines are introduced and applicants are directed towards other support measures such as the Rental Accommodation Scheme and leasing arrangements, as well as the HAP programme.

PART 2: SOCIAL HOUSING

2.1 Social Housing Investment Programme

Both Kildare County Council as a housing authority, and Approved Housing Bodies under the aegis of the Department of Environment Community & Local Government, deliver housing accommodation under the Social Housing Investment Programme (SHIP). The Social Housing Investment Programme outlines the provision of social housing by means of the construction programme, turnkey developments, Rental Accommodation Scheme and leasing arrangements.

The projected delivery of units for 2015-2017 is 1,283 units, with a value of €86.9 million. The delivery mechanism is as follows:

Table A1.3: Annual Provision of Units under Housing Programme 2015-2017

Capital Programme	433
Social Housing Current Expenditure Programme.	688
Rental Accommodation Scheme	162
Total No. of units	1,283

2.2 Requirement for Social Housing under Part V

The statutory maximum amount of land ordinarily envisaged for transfer to local authorities, for the provision of social and affordable housing under Part V of the Urban Regeneration & Housing Act 2015 is 10%.

2.3 Social Housing

An analysis of the housing waiting list indicates an average inflow of approximately 520 applicants per annum. Based on the €25,000 minimum income requirement to apply for the Local Authority House Purchase Loan, and the figures outlined in Table A1.2 above, it is assumed that the maximum number of applicants that would reasonably be able to provide accommodation from their own means is 5%, being 320 on the current Social Housing waiting list, and 25 of the inflow to the list each year.

2.4 Compliance with the Housing Strategy

Part V of the Planning & Development Act 2000 as amended by the Urban Regeneration & Housing Act 2015 requires that where a residential development is undertaken, that an agreement be entered into with the Council for the provision of social housing with certain exceptions. The options for compliance are as follows:

1. Transfer to the ownership of the Council of a part or parts of and subject to the planning application (default option).
2. Build and transfer to the ownership of the Council, or persons nominated by the Council, of a number of housing units on the site, which is the subject of the planning application.
3. Transfer to the ownership of the Council, or persons nominated by the authority, of housing units on any other land in the functional area of the Council.
4. Grant a lease of housing units to the Council, or persons nominated by the Council, either on the site subject to the planning application or in any other area within the functional area of the planning authority
5. A combination of the transfer of the ownership of the land as outlined at option 1, and one or more of the options from 2-4.
6. A combination of the options laid out from 2-4.

In considering the foregoing options (other than the transfer of land) the Council will consider the following:

- If the agreement contributes efficiently and effectively to the achievement of the objectives of the Strategy.
- If the agreement counteracts undue social segregation and promotes inclusiveness.
- The Provision responds to need and demand as identified in the Housing Needs Assessment.
- The agreement meets the Development Plan objectives.
- The timeframe for the provision of housing.
- The best use of resources available to the Council.
- The view of the applicant on the impact of the agreement on the development.

The Planning Authority must include condition(s) in the grant of planning permission, requiring that the applicant/developer enter into an agreement with the Council regarding their obligations under Part V of the Planning & Development Act 2000 (as amended) and the Urban Regeneration and Housing Act 2015. The method of compliance agreed under Part V shall be delivered in tandem with the construction and occupancy of the overall development.

The Part V agreement will identify the on-site land (default option), housing units on or off site to be transferred, or the housing units to be leased. The decision reached is a matter of negotiation between the developer and the Council and is subject to agreement by both parties.

If an applicant applies for planning permission for development of 9 or fewer houses or a development on land less than 0.1 hectare they may be exempt from Part V. The applicant may obtain an exemption certificate by applying to the planning authority (Section 97 of the Planning and Development Acts 2000 to 2013).

Appendix II

Record of Monuments and Places



RECORD OF MONUMENTS AND PLACES

Six Inch Sheet 1

Item (Description)	Location (Townland)	OS Sheet No.	Reference
Rectangular Enclosure	Kilrathmurry	1	KD001-001---
Enclosure	Ballynakill (Ballynadrumny ED)	1	KD001-002---
Rectangular Enclosure	Kilrathmurry	1	KD001-003---
Moated Site	Moyvalley	1	KD001-004---
Castle	Moyvalley	1	KD001-005---
Castle	Royal Oak	1	KD001-006---
Castle	Calf Field	1	KD001-007---
Motte	Clonard New	1	KD001-009---
Potential Site – Aerial Photo	Moyvalley	1	KD001-010---

Six Inch Sheet 2

Item (Description)	Location (Townland)	OS Sheet No.	Reference
Ringfort (Rath \ Cashel)	Kilrathmurry	2	KD002-001---
Holy Well	Brackagh	2	KD002-002---
Well	Brackagh	2	KD002-003---
Graveyard	Brackagh	2	KD002-004---
Castle	Brackagh	2	KD002-005---
Holy Well	Grange West	2	KD002-006---
Tower House	Grange West	2	KD002-007---
Holy Well	Carrick (Carrick ED)	2	KD002-008---
Tower House	Carrick (Carrick ED)	2	KD002-009---
Church and Graveyard	Carrick (Carrick ED)	2	KD002-010---
Mound	Ballindoolin	2	KD002-011---
Togher	Ballindoolin/Killinagh	2	KD002-01201-
Moated Site	Ballindoolin	2	KD002-013---

Six Inch Sheet 3

Item (Description)	Location (Townland)	OS Sheet No.	Reference
Graveyard	Kilrathmurry	3	KD003-001---
Church Site And Graveyard	Kilrainy	3	KD003-002---
Castle	Killinagh	3	KD003-004---
Castle	Balrinnet	3	KD003-005---
Children's Burial Ground	Balrinnet	3	KD003-006---
Cemetery	Kilglass	3	KD003-007---
Church Site And Graveyard	Nurney (Kilrainy ED)	3	KD003-008---
Enclosure	Calfstown	3	KD003-009---
Ringfort (Rath \ Cashel)	Cadamstown	3	KD003-010---

Church And Graveyard	Mylerstown (Drehid ED)	3	KD003-011---
Tower House	Mylerstown (Drehid ED)	3	KD003-012---
Ringfort (Rath \ Cashel)	Mylerstown (Drehid ED)	3	KD003-013---
Church And Graveyard	Cadamstown	3	KD003-014---
Children's Burial Ground	Cadamstown	3	KD003-01501-
Cross Base	Cadamstown	3	KD003-01502-
Cross	Clonagh (Cadamstown ED)	3	KD003-01601-
Burial (5) Site	Clonagh (Cadamstown ED)	3	KD003-01602-
Castle Site	Clonagh (Cadamstown ED)	3	KD003-017---
Enclosure	Kilshanchoe	3	KD003-018---
Church And Graveyard	Ballynadrumny	3	KD003-019---
Moated Site possible	Clonagh (Cadamstown ED)	3	KD003-025---

Six Inch Sheet 4

Item (Description)	Location (Townland)	OS Sheet No.	Reference
Cross Base	Johnstown (Cadamstown ED)	4	KD004-001---
Armorial Stone	Johnstown (Cadamstown ED)	4	KD004-002---
Architectural Fragment	Johnstown (Cadamstown ED)	4	KD004-003---
Stone Head	Gorteen (Dunfierrth ED)	4	KD004-004---
Church And Graveyard	Dunfierrth	4	KD004-00501-
Altar-Tomb	Dunfierrth	4	KD004-00502-
Castle	Dunfierrth	4	KD004-006---
Holy Well	Gorteen (Dunfierrth ED)	4	KD004-007---
Ringfort (Rath \ Cashel)	Coolree (Dunfierrth ED)	4	KD004-008---
Enclosure	Coolree (Dunfierrth ED)	4	KD004-009---
Habitation Site	Mucklon	4	KD004-010---
Ringfort (Rath \ Cashel)	Mulgeeth	4	KD004-011---
Moated Site	Dunfierrth	4	KD004-012---
Crannóg	Knockanally	4	KD004-014---
Enclosure	Knockanally	4	KD004-015---
Enclosure	Ovidstown (Cloncurry ED)	4	KD004-016---
Motte	Hortland	4	KD004-017---
Church Site And Graveyard	Hortland	4	KD004-018---
Castle	Hortland	4	KD004-019---
Enclosure	Ballyvoneen	4	KD004-020---
Settlement Shrunken Site	Cloncurry(Cl'y ED) (Ikeathy)\ Oughter'y By) Ballyvoneen Ballynakill (Cloncurry ED) Kilbrook	4	KD004-02101-
Well Site	Dunfierrth	4	KD004-023---
Holy Well	Kilbrook	4	KD004-024---
Standing Stone	Killickaweeny	4	KD004-025---
Ecclesiastical Remains	Grange	4	KD004-026---
Enclosure	Kilbride	4	KD004-027---
Enclosure	Grange	4	KD004-028---
Earthwork	Ballykeelan	4	KD004-029---
Moated Site	Dunfierrth	4	KD004-030---
Ecclesiastical Site/Remains	Killeighter	4	KD004-031---
Moated Site	Gorteen (Dunfierrth ED)	4	KD004-032---
Rectangular Enclosure	Dysart	4	KD004-033---
Mound	Kilbrook	4	KD004-034---
Enclosure	Ballynakill (Cloncurry ED)	4	KD004-035---
Ringfort (Rath \ Cashel)	Johnstown (Cadamstown ED)	4	KD004-036---
Enclosure	Ballynakill (Cloncurry ED)	4	KD004-037---

Rectangular Enclosure	Kilbride	4	KD004-038---
-----------------------	----------	---	--------------

Six Inch Sheet 5

Item (Description)	Location (Townland)	OS Sheet No.	Reference
Rectangular Enclosure	Boycetown	5	KD005-001---
Church Site And Graveyard	Kilcock	5	KD005-002---
Enclosure Site	Branganstown	5	KD005-003---
Castle	Gragadder	5	KD005-004---
Ringfort (Rath \ Cashel)	Portgloriam	5	KD005-005---
Moated Site	Maws	5	KD005-006---
Enclosure	Pitchfordstown	5	KD005-007---
Castle Site	Laraghbryan East	5	KD005-008---
Church And Graveyard	Laraghbryan East	5	KD005-009---
Enclosure possible Site	Maynooth	5	KD005-010---
Enclosure Site	Maynooth	5	KD005-01101-
Trackway	Maynooth	5	KD005-01102-
Field System	Maynooth	5	KD005-012---
House Site	Collegeland	5	KD005-013---
Architectural Fragment	Maynooth	5	KD005-014---
Castle	Maynooth	5	KD005-015---
Church	Maynooth	5	KD005-016---
House – Medieval	Crinstown	5	KD005-018---

Six Inch Sheet 6

Item (Description)	Location (Townland)	OS Sheet No.	Reference
Well	Sion	6	KD006-001---
Castle Site	Confey	6	KD006-002---
Church and Graveyard	Confey	6	KD006-003---
Tower House	Confey	6	KD006-004---
Ecclesiastical Remains	Donaghmore	6	KD006-005---
Ringfort (Rath \ Cashel)	Kilmacredock Lower	6	KD006-006---
Church Site and Graveyard	Oldcarton	6	KD006-007---
House	Carton Demesne	6	KD006-009---
Holy Well	Carton Demesne	6	KD006-011---
Rectangular Enclosure	Donaghmore	6	KD006-012---
Holy Well	Carton Demesne	6	KD006-013---
Enclosure possible Site	Carton Demesne	6	KD006-014---
Holy Well Site	Carton Demesne	6	KD006-015---

Six Inch Sheet 7

Item (Description)	Location (Townland)	OS Sheet No.	Reference
Tower House	Kinnafad	7	KD007-001---

Six Inch Sheet 8

Item (Description)	Location (Townland)	OS Sheet No.	Reference
Archaeological Complex	Carbury	8	KD008-001---
Motte	Carbury	8	KD008-00101-
Castle	Carbury	8	KD008-00102-
Dwelling	Carbury	8	KD008-00103-
Landscape Feature	Carbury	8	KD008-00104-
Church and Graveyard	Carbury	8	KD008-00105-
Tumulus	Carbury	8	KD008-003---
Ring-Barrow	Carbury	8	KD008-004---
Ring-Barrow	Carbury	8	KD008-005---
Graveyard	Carbury	8	KD008-006---
Enclosure	Collinstown (Carbury ED)	8	KD008-007---
Tower House	Ardkill	8	KD008-00801-
Field System	Ardkill	8	KD008-00802-
Church and Graveyard	Ardkill	8	KD008-009---
Ringfort (Rath \ Cashel)	Ballynamullagh	8	KD008-010---
Ringfort (Rath \ Cashel)	Drehid	8	KD008-011---
Holy Well	Demesne	8	KD008-012---
Enclosure Site	Clonkeen	8	KD008-013---
Castle Site	Clonkeen	8	KD008-014---
Ringfort (Rath \ Cashel)	Ballyhagan	8	KD008-015---
Ringfort (Rath \ Cashel)	Parsonstown (Windmill Cross ED)	8	KD008-016---
Enclosure	Ardkill	8	KD008-017---
Memorial Slab	Carbury	8	KD008-018---
Rectangular Enclosure	Rathmore (Windmill Cross ED)	8	KD008-019---
Church	Collinstown (Carbury ED)	8	KD008-020---
Enclosure	Coolavacoose	8	KD008-022---
Ringfort (Rath \ Cashel)	Parsonstown (Windmill Cross ED)	8	KD008-023---
Rectangular Enclosure	Drehid	8	KD008-024---
Togher	Drehid	8	KD008-025--*
Togher	Drehid	8	KD008-026---
Togher	Drehid	8	KD008-027---
Togher	Timahoe West/Parsonstown (Windmill Cross ED)	8	KD008-02901-
Togher	Kilkeaskin/Loughnacush/Timahoe West	8	KD008-03001-
Holy Well	Derrinturn	8	KD008-034---

Six Inch Sheet 9

Item (Description)	Location (Townland)	OS Sheet No.	Reference
Enclosure Site	Mulgeeth	9	KD009-001---
Enclosure possible	Hortland	9	KD009-002---
Enclosure Site	Fanaghs	9	KD009-003---
Ringfort (Rath \ Cashel)	Fanaghs	9	KD009-004---
Ringfort (Rath \ Cashel)	Donadea	9	KD009-005---
Trackway(s)	Timahoe West	9	KD009-006---

Children's Burial Ground	Timahoe West	9	KD009-00601-
Enclosure	Coologmartin	9	KD009-007---
Church and Graveyard	Timahoe East	9	KD009-008---
Castle Site	Timahoe West	9	KD009-009---
Enclosure Site	Gilltown (Timahoe North ED)	9	KD009-010---
Church and Graveyard	Dunmurraghill	9	KD009-011---
Metalworking Furnace	Dunmurraghill	9	KD009-012---
Standing Stone Site possible	Dunmurraghill	9	KD009-013---
Church	Donadea Demesne	9	KD009-014---
Tower House	Donadea Demesne	9	KD009-015---
Earthwork(s)	Kilmurry (Dunfiirth ED)	9	KD009-016---
Togher	Drehid/Timahoe East	9	KD009-01701-
Togher	Timahoe West/Kileaskin	9	KD009-018--*
Togher	Timahoe West	9	KD009-019--*
Enclosure Site	Dunmurraghill	9	KD009-023---
Holy Well	Dunmurraghill	9	KD009-024---
Fulacht Fiadh Site	Kilmurry (Donadea ED)	9	KD009-025---
Earthwork Site	Dunmurraghill	9	KD009-026---

Six Inch Sheet 10

Item (Description)	Location (Townland)	OS Sheet No.	Reference
Linear Earthwork	Ballyloughan/Ballybrack(Balraheen ED) Clonduff/Clonfert North/Clonferth South/ Graiguepottle	10	KD010-00101-
Linear Earthwork	Graiguepottle/Ballyloughan	10	KD010-00102-
Linear Earthwork	Clonduff	10	KD010-00103-
Linear Earthwork	Ballybrack (Balraheen ED)/ Ballyloughan	10	KD010-00104-
Linear Earthwork	Clonfert North/Ballyloughan	10	KD010-00105-
Linear Earthwork	Ballybrack (Balraheen ED)/ Ballyloughan	10	KD010-00107-
Ringfort (Rath \ Cashel)	Clonduff	10	KD010-002---
Enclosure(s) Site	Clonfert South	10	KD010-003---
Ringfort (Rath \ Cashel)	Derrinstown	10	KD010-004---
Enclosure	Donaghstown	10	KD010-005---
Field System	Donaghstown	10	KD010-006---
Enclosure	Dowdstown	10	KD010-007---
Field System	Moneycooly	10	KD010-008---
Church And Graveyard	Clonshanbo	10	KD010-009---
Ecclesiastical Remains	Clonshanbo/Farranadum (Balraheen ED)	10	KD010-010---
Field System	Baltracey (Balraheen ED)	10	KD010-011---
Church And Graveyard	Barreen	10	KD010-012---
Church And Graveyard	Cowanstown	10	KD010-013---
Holy Well	Cowanstown	10	KD010-01301-
Ecclesiastical Remains	Taghadoe	10	KD010-014---
Ring-Barrow Site	Raheen Old	10	KD010-015---
Ringfort (Rath \ Cashel)	Rathcoffey Demesne	10	KD010-016---
Potential Site – Aerial Photo	Cowanstown	10	KD010-017---
Castle	Rathcoffey Demesne	10	KD010-01801-
Gatehouse	Rathcoffey Demesne	10	KD010-01802-
Landscape Feature(s)	Rathcoffey Demesne	10	KD010-01803-

Well	Newtownmacabe	10	KD010-019---
Cemetery	Newtownmacabe/Barberstown Upper	10	KD010-020---
Linear Earthwork	Castlebrown or Clongowes	10	KD010-021---
Tower House	Barberstown	10	KD010-022---
Enclosure	Barberstown Lower	10	KD010-023---
Holy Well	Ardrass Upper	10	KD010-024---
Ringfort (Rath \ Cashel)	Ardrass Upper	10	KD010-025---
Ringfort (Rath \ Cashel)	Betaghstown	10	KD010-026---
Potential Site – Aerial Photo	Barberstown	10	KD010-027---
Enclosure Site	Roosk	10	KD010-028---
Potential Site – Aerial Photo	Graiguesallagh	10	KD010-029--
Potential Site – Aerial Photo	Baltracey (Balraheen ED)	10	KD010-031---
Enclosure possible Site	Castlebrown or Clongowes	10	KD010-032---
Enclosure possible Site	Clonagh (Straffan ED)	10	KD010-033---
Dwelling	Painestown (Balraheen ED)	10	KD010-034---
Potential Site – Map	Ardrass Upper	10	KD010-036---
Henge Earthwork	Boherhole	10	KD010-037--

Six Inch Sheet 11

Item (Description)	Location (Townland)	OS Sheet No.	Reference
Field System	Kilmacredock Lower	11	KD011-001---
Church	Kilmacredock Upper	11	KD011-00201-
Graveyard Site	Kilmacredock Upper	11	KD011-00202-
Enclosure	Kilmacredock Upper	11	KD011-00203-
Holy Well	Newtown (Leixlip ED)	11	KD011-003---
Town	Leixlip/Leixlip Demesne/ Newtown (Leixlip ED)/St. Catherine's Park	11	KD011-00401-
Enclosure	Ardrass Lower	11	KD011-005---
Church Site And Graveyard	Killadoon	11	KD011-006---
Holy Well	Leixlip	11	KD011-007---
Ringfort (Rath \ Cashel)	Ballygoran	11	KD011-008---
Ringfort (Rath \ Cashel)	Griffinrath	11	KD011-009---
Tumulus	Griffinrath	11	KD011-010---
Bridge Site	Parsonstown (Celbridge ED)/ Coneyburrow (Donaghcumper ED)/St. Wolstans	11	KD011-011---
Town	Castletown/Celbridge/Celbridge Abbey(Celbridge ED)/Oakleypark/ Donaghcumper	11	KD011-01201-
Church And Graveyard	Donaghcumper	11	KD011-013---
Priory St.	Wolstans	11	KD011-014---
Church	Ardrass Lower	11	KD011-01501-
Enclosure	Ardrass Lower	11	KD011-01502-
Castle Site	Simmonstown	11	KD011-016---
Bridge Site	Leixlip Demesne	11	KD011-017---
Mound	Leixlip Demesne	11	KD011-018---
Tower House Site	Newtown (Donaghcumper ED)	11	KD011-019---
Rectangular Enclosure Site	Griffinrath	11	KD011-020---
Church Site	Stacumny	11	KD011-021---
Mansion	Celbridge Abbey (Celbridge	11	KD011-026---

	ED)		
Earthwork possible Site	Griffinrath	11	KD011-027---
Mansion	St. Wolstans	11	KD011-028---
Earthwork possible Site	Simmonstown	11	KD011-029---
Earthwork possible Site	Simmonstown	11	KD011-030---
Enclosure possible Site	Barnhall	11	KD011-031---
Earthwork possible Site	Kilmacredock Upper	11	KD011-032---

Six Inch Sheet 12

Item (Description)	Location (Townland)	OS Sheet No.	Reference
Graveyard	Kilpatrick (Kilpatrick ED)	12	KD012-001---
Togher	Ticknevin/Derrybrennan	12	KD012-00201-
Togher	Derrybrennan/Ballindoolin	12	KD012-00202-
Togher	Derrybrennan/Ballybrack(Kilpatrick ED)	12	KD012-00301-
Togher	Ballybrack (Kilpatrick ED)/ Derrybrennan	12	KD012-00302-
Togher	Derrybrennan/Lullymore West	12	KD012-00401-
Togher	Lullymore West/Derrybrennan	12	KD012-00402-
Rectangular Enclosure Site	Killinagh Upper	12	KD012-005---
Ecclesiastical Remains	Lullymore East	12	KD012-006---
Enclosure Site	Lullymore East	12	KD012-00601-
Enclosure Site	Lullymore East	12	KD012-00602-
Rectangular Enclosure Site	Lullymore East	12	KD012-00603-
Graveyard	Lullymore East	12	KD012-00604-
Church Site	Lullymore East	12	KD012-00605-
Togher	Barnaran	12	KD012-007---
Holy Well	Ticknevin	12	KD012-008---
Cross-Inscribed Stone	Lullymore West	12	KD012-010---
Church Site And Graveyard	Ticknevin	12	KD012-012---

Six Inch Sheet 13

Item (Description)	Location (Townland)	OS Sheet No.	Reference
Ringfort (Rath \ Cashel)	Coolearagh West	13	KD013-001---
Ringfort (Rath \ Cashel)	Coolearagh West	13	KD013-002---
Ringfort (Rath \ Cashel)	Garvoge	13	KD013-00301-
Field System	Garvoge	13	KD013-00302-
Trackway	Garvoge	13	KD013-004---
Church Site And Graveyard	Ballynafagh	13	KD013-005---
Enclosure	Ballynafagh	13	KD013-006---
Enclosure	Downings North	13	KD013-007---
Church And Graveyard	Downings North	13	KD013-008---
Holy Well	Downings North	13	KD013-009---
Ringfort (Rath \ Cashel)	Downings North	13	KD013-01001-
Annexe	Downings North	13	KD013-01002-
Ringfort (Rath \ Cashel)	Curryhills	13	KD013-011---
Ringfort (Rath \ Cashel)	Curryhills	13	KD013-012---
Ringfort (Rath \ Cashel)	Curryhills	13	KD013-013---
Font	Curryhills	13	KD013-014---
Ringfort (Rath \ Cashel)	Ballynagappagh (Clane ED)	13	KD013-015---
Tower House	Blackwood (Robertstown ED)	13	KD013-016---

Ringfort (Rath \ Cashel)	Graigues	13	KD013-017---
Ringfort (Rath \ Cashel)	Moods	13	KD013-018---
Priory	Killybegs Demesne	13	KD013-01901-
Church And Graveyard	Killybegs Demesne	13	KD013-01902-
Tower House	Ballyteige North	13	KD013-020---
Castle	Grangeclare West	13	KD013-021---
Ringfort (Rath \ Cashel)	Mylerstown (Robertstown ED)	13	KD013-022---
Church And Graveyard	Donore	13	KD013-023---
Enclosure Lowtown	(Kilmeage South ED)	13	KD013-024---

Six Inch Sheet 14

Item (Description)	Location (Townland)	OS Sheet No.	Reference
Ringfort (Rath \ Cashel)	Ballynagappagh (Clane ED)	14	KD014-001---
Ringfort (Rath \ Cashel)	Ballynagappagh (Clane ED)	14	KD014-002---
Enclosure	Ballynagappagh (Clane ED)	14	KD014-003---
Enclosure	Ballynagappagh (Clane ED)	14	KD014-004---
Earthwork	Ballynagappagh (Clane ED)	14	KD014-005---
Church And Graveyard	Mainham	14	KD014-006---
Motte And Bailey	Mainham	14	KD014-007---
Linear Earthwork	Castlebrown or Clongowes	14	KD014-00801*
Linear Earthwork	Castlebrown or Clongowes/ Ballyloughan	14	KD014-00802-
Enclosure	Ballynagappagh (Clane ED)	14	KD014-009---
Enclosure	Castlebrown or Clongowes	14	KD014-010---
Enclosure	Castlebrown or Clongowes	14	KD014-011---
Tower House	Richardstown	14	KD014-012---
Church And Graveyard	Straffan	14	KD014-013---
Ringfort (Rath \ Cashel)	Glebe (Straffan ED)	14	KD014-014---
Castle	Castledillon Lower	14	KD014-015---
Church Site And Graveyard	Castledillon Upper	14	KD014-016---
Motte	Ladycastle Lower	14	KD014-017---
Ringfort (Rath \ Cashel)	Loughanure Commons	14	KD014-018---
Cemetery	Clane	14	KD014-019---
Holy Well	Capdoo Commons	14	KD014-020---
Moated Site	Clownings (Bodenstown ED)	14	KD014-021---
Church And Graveyard	Whitechurch	14	KD014-02201-
Enclosure	Whitechurch	14	KD014-02202-
Field System	Whitechurch	14	KD014-02203-
Holy Well	Whitechurch	14	KD014-02204-
Architectural Fragment	Turnings Upper	14	KD014-023---
Enclosure	Turnings Upper	14	KD014-024---
Ringfort (Rath \ Cashel)	Hoganswood	14	KD014-025---
Town	Clane	14	KD014-02601-
Tower House	Sherlockstown	14	KD014-027---
Wayside Cross	Littlerath	14	KD014-028---
Enclosure	Bishopscourt Upper	14	KD014-029---
Barrow	Littlerath	14	KD014-030---
Tumulus	Firmount East (Clane ED)	14	KD014-032---
Earthwork	Blackhall (Bodenstown ED)	14	KD014-033---
Castle	Blackhall (Bodenstown ED)	14	KD014-034---
Ringfort (Rath \ Cashel)	Daars North	14	KD014-035---
Ringfort (Rath \ Cashel)	Daars South	14	KD014-036---
Ringfort (Rath \ Cashel)	Daars South	14	KD014-037---
Fulacht Fiadh	Daars South	14	KD014-038---
Motte	Longtown Demesne (Downings)	14	KD014-039---

	ED)		
Castle	Castlesize	14	KD014-040---
Church And Graveyard	Bodenstown	14	KD014-041---
Wayside Cross	Sherlockstown	14	KD014-042---
Church Site And Graveyard	Sherlockstown	14	KD014-043---
Enclosure	Irishtown Lower	14	KD014-044---
Castle	Castlebrown or Clongowes	14	KD014-045---
Earthwork	Alasty	14	KD014-050---
Ringfort (Rath \ Cashel)	Millicent Demesne	14	KD014-051---
Earthwork	Castlebrown or Clongowes	14	KD014-052---

Six Inch Sheet 15

Item (Description)	Location (Townland)	OS Sheet No.	Reference
Enclosure	Reeves	15	KD015-001---
Tower House	Reeves	15	KD015-002---
Church Site And Graveyard	Clonaghilis	15	KD015-003---
Church And Graveyard	Lyons	15	KD015-004---
Castle	Lyons	15	KD015-005---
Enclosure	Lyons	15	KD015-006---
Settlement	Boston	15	KD015-00701-
House	Castlewarden North	15	KD015-008---
Motte And Bailey	Castlewarden North	15	KD015-00901-
Rectangular Enclosure	Castlewarden North	15	KD015-00902-
Ringfort (Rath \ Cashel)	Lyons	15	KD015-013---

Six Inch Sheet 16

Item (Description)	Location (Townland)	OS Sheet No.	Reference
Potential Site – Aerial Photo	Coolelan	16	KD016-001---
Potential Site – Aerial Photo	Coolelan	16	KD016-002---
Potential Site – Aerial Photo	Ballysooghan North	16	KD016-003---
Potential Site – Aerial Photo	Ballysooghan North	16	KD016-004---

Six Inch Sheet 17

Item (Description)	Location (Townland)	OS Sheet No.	Reference
Enclosure	Cappanargid	17	KD017-001--
Enclosure	Drumsru (Kilmeage North ED)	17	KD017-002--
Moated Site	Drumsru (Kilmeage North ED)	17	KD017-003--
Ringfort (Rath \ Cashel)	Cloncumber	17	KD017-004--
Enclosure	Cappanargid	17	KD017-005--
Enclosure	Cappanargid	17	KD017-006--
Church And Graveyard	Cappanargid	17	KD017-007--
Church	Cloncurry (Clon'y ED) (Offaly East By)	17	KD017-008--
Church Site And Graveyard	Feighcullen	17	KD017-00901-
Field System	Feighcullen	17	KD017-00902-
Enclosure	Newtown (Killinthomas ED)	17	KD017-010--
Town	Rathangan (Rathangan ED)	17	KD017-01101-
Holy Well	Rathangan Demesne	17	KD017-012---

Fulacht Fiadh	Kilmoney North	17	KD017-013---
Fulacht Fiadh	Kilmoney North	17	KD017-014---
Fulacht Fiadh	Kilmoney North	17	KD017-015---
Fulacht Fiadh	Kilmoney North	17	KD017-016---
Ringfort (Rath \ Cashel)	Kilmoney North	17	KD017-017---
Habitation Site	Kilmoney North	17	KD017-01801-
Earthwork	Kilmoney North	17	KD017-01802-
Castle	Drinnanstown North	17	KD017-019---
Field System	Mountprospect	17	KD017-020---
Tower House	Mountprospect	17	KD017-021---
Graveyard	Kiltaghan South	17	KD017-022---
Ringfort (Rath \ Cashel)	Rathangan Demesne	17	KD017-023---
Rectangular Enclosure	Rathangan Demesne	17	KD017-024---
Field System	Boherkill	17	KD017-02501-
Moated Site	Guidenstown North	17	KD017-026---
Rectangular Enclosure	Conlanstown	17	KD017-027---
Mound	Carrickanearla	17	KD017-02801-
Castle	Carrickanearla	17	KD017-02802-
Well	Carrickanearla	17	KD017-02803-
Cross	Christianstown	17	KD017-029---
Ringfort (Rath \ Cashel)	Rathangan Demesne	17	KD017-030---
Fulacht Fiadh	Mountprospect	17	KD017-031---
Enclosure	Kilmoney North	17	KD017-034---
Castle	Mountprospect	17	KD017-035---
Enclosure	Mountprospect	17	KD017-036---
Enclosure	Mountprospect	17	KD017-037---
Enclosure	Boherkill	17	KD017-038---
Church	Rathangan (Rathangan ED)	17	KD017-039---
Potential Site – Aerial Photo	Drumsru (Cloncurry ED)	17	KD017-042---
Potential Site – Aerial Photo	Drinnanstown North	17	KD017-043---
Potential Site – Aerial Photo	Rathangan (Rathangan ED)	17	KD017-044---
Potential Site – Aerial Photo	Killyguire	17	KD017-04501-
Potential Site – Aerial Photo	Killyguire	17	KD017-04502-
Potential Site – Aerial Photo	Killyguire	17	KD017-04503-
Potential Site – Aerial Photo	Kilmoney South	17	KD017-046---
Potential Site – Aerial Photo	Cloncurry (Clon'y ED) (Offaly East By)	17	KD017-047---

Six Inch Sheet 18

Item (Description)	Location (Townland)	OS Sheet No.	Reference
Church Site And Graveyard	Ballintine	18	KD018-001---
Earthwork	Ballintine	18	KD018-002---
Tower House	Kilmeage	18	KD018-003---
Ringfort (Rath \ Cashel)	Kilmeage	18	KD018-004---
Ringfort (Rath \ Cashel)	Grangeclare East	18	KD018-005---
Church And Graveyard	Rathernan	18	KD018-006---
Togher	Rathernan	18	KD018-007---
Holy Bush	Donore	18	KD018-008---
Church And Graveyard	Donore	18	KD018-00801*
Enclosure	Carragh	18	KD018-009---
Wayside Cross	Carragh	18	KD018-010---
Church And Graveyard	Carragh	18	KD018-011---

Wayside Cross	Carragh	18	KD018-012-
Enclosure	Dunbyrne	18	KD018-013-
Ecclesiastical Remains	Carrick (Rathernan ED)	18	KD018-014-
Holy Well	Carrick (Rathernan ED)	18	KD018-015-
Enclosure	Russellstown (Rathernan ED)	18	KD018-016-
Ringfort (Rath \ Cashel)	Derreens	18	KD018-017---
Graveyard	Baronstown West (Feighcullen ED)	18	KD018-01801-
Enclosure	Baronstown West (Feighcullen ED)	18	KD018-01802-
Church Site And Graveyard	Barrettstown (Oldconnell ED)	18	KD018-01901-
Holy Well	Barrettstown (Oldconnell ED)	18	KD018-01902-
House	Morristown Lower	18	KD018-020---
Tumulus	Carrick (Rathernan ED)	18	KD018-02101-
Cist	Carrick (Rathernan ED)	18	KD018-02102-
Potential Site – Aerial Photo	Barrettstown (Oldconnell ED)	18	KD018-02301-
Potential Site – Aerial Photo	Barrettstown (Oldconnell ED)	18	KD018-02302-
Potential Site – Aerial Photo	Barrettstown (Oldconnell ED)	18	KD018-02303-
Potential Site – Aerial Photo	Barnacrow	18	KD018-024---
Potential Site – Aerial Photo	Ballintine	18	KD018-025---
Potential Site – Aerial Photo	Ballintine	18	KD018-026---
Potential Site – Aerial Photo	Thomastown (Carragh ED)	18	KD018-027---
Potential Site – Aerial Photo	Thomastown (Carragh ED)	18	KD018-028---
Potential Site – Aerial Photo	Moortown (Ladytown ED)	18	KD018-029---
Potential Site – Aerial Photo	Carragh	18	KD018-030---
Potential Site – Aerial Photo	Oldtowndonore	18	KD018-031---
Potential Site – Aerial Photo	Oldtowndonore	18	KD018-03201-
Potential Site – Aerial Photo	Oldtowndonore	18	KD018-03202-
Potential Site – Aerial Photo	Stickins	18	KD018-033---
Potential Site – Aerial Photo	Yeomanstown	18	KD018-034---
Potential Site – Aerial Photo	Baronstown West (D.P.) (Feighcullen ED)	18	KD018-035---

Six Inch Sheet 19

Item (Description)	Location (Townland)	OS Sheet No.	Reference
Enclosure	Barrettstown (Donore ED)	19	KD019-00101-
Ring-Barrow	Barrettstown (Donore ED)	19	KD019-00102-
Tumulus	Barrettstown (Donore ED)	19	KD019-00103-
Church And Graveyard	Waterstown	19	KD019-002---
Tower House	Waterstown	19	KD019-003---
Enclosure	Osberstown	19	KD019-004---
Enclosure	Sherlockstown	19	KD019-005---
Church And Graveyard	Kerdiffstown	19	KD019-006---
Ringfort (Rath \ Cashel)	Greenhills (Kill ED)	19	KD019-007---
Town	Kill East (Kill ED)	19	KD019-00801-
Cist	Haynestown	19	KD019-009---
Enclosure	Killhill	19	KD019-010---
Church And Graveyard	Carragh	19	KD019-011--*
Bridge	Halverstown (Carragh ED)	19	KD019-012---
Earthwork	Osberstown	19	KD019-013---
Church And Graveyard	Palmerstown	19	KD019-014---
Castle	Hartwell Upper	19	KD019-015---
Earthwork	Osberstown	19	KD019-016---

Cemetery	Ploopluck	19	KD019-017---
Mound	Kerdiffstown	19	KD019-018---
Enclosure	Oldtown Demesne	19	KD019-019---
Holy Well	Oldtown Demesne	19	KD019-020---
Graveyard	Maudlings	19	KD019-021---
Enclosure	Forenaghts Great	19	KD019-02201-
Standing Stone	Forenaghts Great	19	KD019-02202-
Cist	Forenaghts Great	19	KD019-02203-
Cairn	Forenaghts Great	19	KD019-023---
Church And Graveyard	Forenaghts Great	19	KD019-02401-
Rock Scribing \ Art	Forenaghts Great	19	KD019-025---
Rock Scribing \ Art	Forenaghts Great	19	KD019-02501-
Church And Graveyard	Haynestown	19	KD019-026---
Gatehouse	Haynestown	19	KD019-027---
Fulacht Fiadh	Jigginstown	19	KD019-028---
Church	Jigginstown	19	KD019-029---
Town	Naas East	19	KD019-030---
Holy Well	Naas East	19	KD019-031---
Tower	Jigginstown	19	KD019-032---
House	Jigginstown	19	KD019-03301-
Enclosure	Jigginstown	19	KD019-03302-
Landscape Feature	Jigginstown	19	KD019-03303-
Tower House	Jigginstown	19	KD019-034---
Ringfort (Rath \ Cashel)	Ladytown	19	KD019-035---
Ringfort (Rath \ Cashel)	Tipper South	19	KD019-03601-
Souterrain	Tipper South	19	KD019-03602-
Ringfort (Rath \ Cashel)	Tipper South	19	KD019-037---
Cist	Tipper South	19	KD019-038---
Church And Graveyard	Tipper South	19	KD019-039---
Tumulus	Newtown (Rathmore ED)	19	KD019-040---
Standing Stone	Newtown (Rathmore ED)	19	KD019-041---
Church	Forenaghts Little	19	KD019-042---
Mound	Kill West	19	KD019-044---
Earthwork	Kill West	19	KD019-045---
Fulacht Fiadh	Tipper South	19	KD019-046---
Fulacht Fiadh	Tipper South	19	KD019-048---
Fulacht Fiadh	Tipper South	19	KD019-049---
Fulacht Fiadh	Tipper South	19	KD019-050---
Fulacht Fiadh	Tipper South	19	KD019-054---
Fulacht Fiadh	Tipper South	19	KD019-055---
Fulacht Fiadh	Killhill	19	KD019-056---
Enclosure	Killhill	19	KD019-057---
Cist	Haynestown	19	KD019-058---

Six Inch Sheet 20

Item (Description)	Location (Townland)	OS Sheet No.	Reference
Enclosure	Killhill	20	KD020-001---
Enclosure	Killhill	20	KD020-002---
Ringfort (Rath \ Cashel)	Rathgorragh	20	KD020-003---
Holy Well	Hartwell Lower	20	KD020-004---
Ring-Barrow	Kilteel Lower	20	KD020-005---
Linear Earthwork	Cupidstown	20	KD020-00802-

Settlement	Segravescastle	20	KD020-00901-
Gatehouse	Segravescastle	20	KD020-00902-
Dwelling	Segravescastle	20	KD020-00903-
Motte	Rathmore East	20	KD020-00904-
Church	Rathmore West	20	KD020-00905-
Burial	Rathmore East	20	KD020-00906-
Burial	Hartwell Lower	20	KD020-010---
Cemetery	Hartwell Upper	20	KD020-011---
Enclosure	Eadestown	20	KD020-012---
Enclosure	Wolfestown	20	KD020-013---
Tumulus	Caureen	20	KD020-014---
Cist	Hempstown Commons	20	KD020-01501-
Rock Scribing \ Art	Hempstown Commons	20	KD020-01502-
Rock Scribing \ Art	Kilwarden	20	KD020-018---
Potential Site – Aerial Photo	Cupidstownhill	20	KD020-019---

Six Inch Sheet 21

Item (Description)	Location (Townland)	OS Sheet No.	Reference
Ecclesiastical Remains	Clogheen (Quinsborough ED)	21	KD021-00101-
Enclosure	Clogheen (Quinsborough ED)	21	KD021-00102-
Enclosure	Coolsickin or Quinsborough	21	KD021-003---
Enclosure	Mullaghroe Upper	21	KD021-004---
Burial	Mountrice	21	KD021-005---
Bridge	Coolnafearagh	21	KD021-006---
Enclosure	Mountrice	21	KD021-007---
Potential Site – Aerial Photo	Derrylea	21	KD021-00801-
Potential Site – Aerial Photo	Derrylea	21	KD021-00802-
Potential Site – Aerial Photo	Derrylea	21	KD021-00803-
Potential Site – Aerial Photo	Derrylea	21	KD021-00804-
Potential Site – Aerial Photo	Derrylea	21	KD021-00805-
Potential Site – Aerial Photo	Derrylea	21	KD021-009---
Potential Site – Aerial Photo	Derrylea	21	KD021-010---
Potential Site – Aerial Photo	Derrylea	21	KD021- 011---
Potential Site – Aerial Photo	Mountrice	21	KD021-012---
Potential Site – Aerial Photo	Mullaghroe Upper	21	KD021-013---
Potential Site – Aerial Photo	Hybla or Ballyneage	21	KD021-01401-
Potential Site – Aerial Photo	Hybla or Ballyneage	21	KD021-01402-

Six Inch Sheet 22

Item (Description)	Location (Townland)	OS Sheet No.	Reference
Hillfort	Dunmurry West	22	KD022-00101-
Enclosure	Dunmurry West	22	KD022-00102-
Enclosure	Guidenstown South	22	KD022-002---
Church Site And Graveyard	Dunmurry East	22	KD022-003---
Ringfort (Rath \ Cashel)	Dunmurry East	22	KD022-004---
Fulacht Fiadh	Friarstown (Dunmurry ED)	22	KD022-005---
Graveyard	Rathbride	22	KD022-007---
Ringfort (Rath \ Cashel)	Watergrange	22	KD022-008---
Ring-Ditch	Watergrange	22	KD022-009---
Enclosure	Watergrange	22	KD022-010---
Church And Graveyard	Knavinstown	22	KD022-011---

Earthwork	Kildare	22	KD022-012---
Fulacht Fiadh	Toghereen	22	KD022-013---
Ringfort (Rath \ Cashel)	Lackagh Beg	22	KD022-014---
Holy Well	Tobercocka	22	KD022-015---
Motte	Lackagh More	22	KD022-016---
Tower House	Lackagh More	22	KD022-017---
Church Site And Graveyard	Lackagh More	22	KD022-018---
Fulacht Fiadh	Lackagh Beg	22	KD022-019---
Earthwork	Lackagh Beg	22	KD022-020---
Ring-Barrow	Rathwalkin	22	KD022-021---
Wayside Cross	Crossmorris	22	KD022-022---
Rectangular Enclosure	Cherryville	22	KD022-023---
Burial	Kilnagornan	22	KD022-024---
Settlement Deserted	Greyabbey	22	KD022-032---
Holy Well	Tully East	22	KD022-033---
Church And Graveyard	Tully East	22	KD022-034---
Enclosure	Crossmorris	22	KD022-036---
Burial	Collaghknock Glebe	22	KD022-037---
Crannog	Lackagh More	22	KD022-038---
Wayside Cross	Curragh (Kildare ED)	22	KD022-039---
Enclosure	Curragh (Kildare ED)	22	KD022-040---
Ring-Barrow	Curragh (Kildare ED)	22	KD022-041---
Ring-Ditch	Curragh (Kildare ED)	22	KD022-042---
Ring-Ditch	Curragh (Kildare ED)	22	KD022-043---
Ring-Barrow	Curragh (Kildare ED)	22	KD022-044---
Ring-Ditch	Curragh (Kildare ED)	22	KD022-045---
Ring-Ditch	Curragh (Kildare ED)	22	KD022-046---
Barrow	Curragh (Kildare ED)	22	KD022-047---
Ring-Barrow	Curragh (Kildare ED)	22	KD022-048---
Ring-Barrow	Curragh (Kildare ED)	22	KD022-049---
Barrow	Curragh (Kildare ED)	22	KD022-050---
Linear Earthwork	Curragh (Kildare ED)	22	KD022-051--*
Barrow	Curragh (Kildare ED)	22	KD022-052---
Ringfort (Rath \ Cashel)	Curragh (Kildare ED)	22	KD022-053---
Friary	Friarstown (Dunmurry ED)	22	KD022-054---
Tumulus	Curragh (Kildare ED)	22	KD022-055---
Potential Site – Aerial Photo	Curragh (Kildare ED)	22	KD022-056---
Barrow	Curragh (Kildare ED)	22	KD022-057---
Barrow	Curragh (Kildare ED)	22	KD022-058---
Enclosure	Thomastown West	22	KD022-059---
Mound	Dunmurry East	22	KD022-063---
Barrow – Group	Curragh (Kildare ED)	22	KD022-065---
Archaeological Complex	Curragh (Kildare ED)	22	KD022-071--*

Six Inch Sheet 23

Item (Description)	Location (Townland)	OS Sheet No.	Reference
Castle	Roseberry (Morristownbiller ED)	23	KD023-001---
Church And Graveyard	Ladytown	23	KD023-002---
Church And Graveyard	Pollardstown	23	KD023-003---
Ringwork	Pollardstown	23	KD023-004---
Cemetery	Pollardstown	23	KD023-005---
Enclosure	Pollardstown	23	KD023-006---

Ringfort (Rath \ Cashel)	Pollardstown	23	KD023-007---
Church Site And Graveyard	Morristownbiller	23	KD023-008---
Motte And Bailey	Morristownbiller	23	KD023-009---
Church And Graveyard	Oldconnell	23	KD023-011---
Motte And Bailey	Oldconnell	23	KD023-012---
Church	Lewistown	23	KD023-013---
Mound	Pollardstown	23	KD023-014---
Standing Stone	Greatconnell	23	KD023-015---
Friary	Greatconnell	23	KD023-016---
Holy Well	Greatconnell	23	KD023-017---
Church And Graveyard	Herbertstown	23	KD023-018---
Mound	Ballymany	23	KD023-019---
Church	Ballymany	23	KD023-020---
Cemetery	Kilbelin	23	KD023-021---
Castle	Walshestown(Newbridge Rural ED)	23	KD023-022---
Castle	Walshestown(Newbridge Rural ED)	23	KD023-023---
Earthwork	Hillsborough	23	KD023-024---
Holy Well	Hillsborough	23	KD023-025---
Cemetery	Oldtown (Newbridge Rural ED)	23	KD023-026---
Cemetery	Brownstown (Carnalway ED)	23	KD023-027---
Non-Antiquity	Walshestown (Newbridge Rural ED)	23	KD023-028---
Church And Graveyard	Blackrath And Athgarvan	23	KD023-029---
Ringfort (Rath \ Cashel)	Rosetown (Newbridge Rural ED)	23	KD023-030---
Cemetery	Greenhills (Newbridge Rural ED)	23	KD023-031---
Tumulus	Greenhills (Newbridge Rural ED)	23	KD023-032---
Tumulus	Greenhills(Newbridge Rural ED)	23	KD023-033---
Castle	Greenhills (Newbridge Rural ED)	23	KD023-03401-
House	Greenhills (Newbridge Rural ED)	23	KD023-03402-
Ringfort (Rath \ Cashel)	Blackrath And Athgarvan	23	KD023-035---
Enclosure	Tully East	23	KD023-036---
Linear Earthwork	Curragh (Kildare ED)	23	KD023-03701-
Linear Earthwork	Curragh (Kildare ED)	23	KD023-03702-
Ring-Ditch	Curragh (Kildare ED)	23	KD023-038---
Ring-Ditch	Curragh (Kildare ED)	23	KD023-039---
Ring-Ditch	Curragh (Kildare ED)	23	KD023-040---
Ring-Barrow	Curragh (Kildare ED)	23	KD023-041---
Ringfort (Rath \ Cashel)	Curragh (Kildare ED)	23	KD023-042---
Ring-Barrow	Curragh (Kildare ED)	23	KD023-043---
Ring-Barrow	Curragh (Kildare ED)	23	KD023-044---
Enclosure	Curragh (Kildare ED)	23	KD023-045---
Enclosure	Curragh (Kildare ED)	23	KD023-046---
Enclosure	Curragh (Kildare ED)	23	KD023-047---
Ring-Barrow	Curragh (Kildare ED)	23	KD023-048---
Barrow	Curragh (Ballysax East ED)	23	KD023-049---
Enclosure	Curragh (Ballysax East ED)	23	KD023-050---
Linear Earthwork	Curragh (Ballysax East ED)	23	KD023-051---
Ring-Barrow	Curragh (Ballysax East ED)	23	KD023-052---
Enclosure	Curragh (Ballysax East ED)	23	KD023-053---
Enclosure	Curragh (Ballysax East ED)	23	KD023-054---
Enclosure	Curragh (Ballysax East ED)	23	KD023-055---
Enclosure	Curragh (Ballysax East ED)	23	KD023-056---
Enclosure	Curragh (Ballysax East ED)	23	KD023-057---
Ring-Barrow	Curragh (Ballysax East ED)	23	KD023-058---

Burial	Curragh (Kildare ED)	23	KD023-060---
Enclosure	Curragh (Kildare ED)	23	KD023-061---
Enclosure	Curragh (Ballysax East ED)	23	KD023-062---
Enclosure	Curragh (Ballysax East ED)	23	KD023-063---
Dwelling	Curragh (Kildare ED)	23	KD023-064---
Ring-Ditch	Greenhills (Newbridge Rural ED)	23	KD023-073---
Potential Site – Map	Curragh (Ballysax East ED)	23	KD023-074---
Castle	Tully East	23	KD023-075--*
Archaeological Complex	Curragh (Kildare ED)	23	KD023-076---

Six Inch Sheet 24

Item (Description)	Location (Townland)	OS Sheet No.	Reference
Enclosure	Rathasker	24	KD024-00101-
Castle	Rathasker	24	KD024-00102-
Castle	Killashee (Killashee ED)	24	KD024-002---
Ecclesiastical Remains	Killashee (Killashee ED)	24	KD024-003---
Church And Graveyard	Killashee (Killashee ED)	24	KD024-00301-
Round Tower	Killashee (Killashee ED)	24	KD024-00302-
Souterrain	Killashee (Killashee ED)	24	KD024-00303-
Holy Well	Killashee (Killashee ED)	24	KD024-004---
Ringfort (Rath \ Cashel)	Oldtown (Carnalway ED)	24	KD024-005---
Ring-Ditch	Swordlestown North	24	KD024-006---
Standing Stone	Craddockstown West	24	KD024-007---
Ring-Ditch	Swordlestown North	24	KD024-008---
Standing Stone	Punchestown Great	24	KD024-00901-
Cist	Punchestown Great	24	KD024-00902-
Ring-Ditch	Punchestown Great	24	KD024-010---
Tower House	Blackhall (Newtown ED)	24	KD024-011---
Ringfort (Rath \ Cashel)	Blackhall (Newtown ED)	24	KD024-012---
Church And Graveyard	Blackhall (Newtown ED)	24	KD024-013---
Enclosure	Stephenstown North	24	KD024-014---
Castle	Mylerstown (Carnalway ED)	24	KD024-015---
Castle	Mullacash Middle	24	KD024-016---
Castle	Flemingstown North	24	KD024-017---
Cemetery	Mullacash Middle	24	KD024-018---
Field System	Walshestown (Killashee ED)	24	KD024-01901-
Moated Site	Walshestown (Killashee ED)	24	KD024-01902-
Church And Graveyard	Commons (Newtown ED)	24	KD024-020---
Holy Well	Commons (Newtown ED)	24	KD024-021---
Graveyard	Stephenstown North	24	KD024-022---
Ringfort (Rath \ Cashel)	Stephenstown North	24	KD024-023---
Rectangular Enclosure	Mylerstown (Carnalway ED)	24	KD024-024---
Enclosure	Sillagh	24	KD024-025---
Motte And Bailey	Donode Big	24	KD024-026---
Motte And Bailey	Donode Little	24	KD024-026---
Barrow	Silliothill (Carnalway ED)	24	KD024-027---
Settlement Deserted	Harristown	24	KD024-02801*
Tower House	Barrettstown	24	KD024-029---
Castle	Oldtown (Carnalway ED)	24	KD024-030---
Ringfort (Rath \ Cashel)	Corbally (Newbridge Rural ED)	24	KD024-031---
Trackway	Tipperkevin	24	KD024-032---
Earthwork	Stephenstown North	24	KD024-033---

Cemetery	Brownstown (Carnalway ED)	24	KD024-034---
Holy Well	Newtown Great	24	KD024-035---
Castle	Punchestown Great	24	KD024-036---
Enclosure	Dowdenstown Great	24	KD024-037---
Potential Site – Aerial Photo	Stephenstown South	24	KD024-038---
Earthwork	Punchestown Great	24	KD024-039---
Enclosure	Swordlestown North	24	KD024-040---
Miscellaneous	Dowdenstown Little	24	KD024-041---
Miscellaneous	Greenhall Upper	24	KD024-042---
Castle	Bawnoge	24	KD024-043---
Standing Stone	Harristown	24	KD024-044---
Castle	Carnalway	24	KD024-045---
Linear Earthwork	Coughlanstown East	24	KD024-046---
Potential Site – Aerial Photo	Stephenstown South	24	KD024-04801-
Potential Site – Aerial Photo	Walterstown (Carnalway ED)	24	KD024-04901-
Potential Site – Aerial Photo	Dunnstown	24	KD024-05001-
Potential Site – Aerial Photo	Dunnstown	24	KD024-05101-
Potential Site – Aerial Photo	Dunnstown	24	KD024-05201-
Potential Site – Aerial Photo	Corbally (Newbridge Rural ED)	24	KD024-053---
Potential Site – Aerial Photo	Stephenstown North	24	KD024-054---

Six Inch Sheet 25

Item (Description)	Location (Townland)	OS Sheet No.	Reference
Ringfort (Rath \ Cashel)	Wolfestown	25	KD025-001---
Castle	Wolfestown	25	KD025-002---
Find	Athgarrett	25	KD025-003---
Find	Athgarrett	25	KD025-004---
Castle	Athgarrett	25	KD025-005---
Enclosure	Athgarrett	25	KD025-006---
Burial	Athgarrett	25	KD025-007---
Ring-Ditch	Newtownpark	25	KD025-008---
Graveyard	Kilmalum	25	KD025-009---
Hearth	Athgarrett	25	KD025-010---
Rectangular Enclosure	Kilmalum	25	KD025-011---
Potential Site – Map	Barrettstown (Oldconnell ED)	25	KD025-012---
Holy Well	Athgarrett	25	KD025-013---

Six Inch Sheet 26

Item (Description)	Location (Townland)	OS Sheet No.	Reference
Rectangular Enclosure	Mooreabbey Demesne	26	KD026-004---
Children's Burial Ground	Kill	26	KD026-005---
Graveyard	Lughill	26	KD026-006---
Rectangular Enclosure	Fasagh	26	KD026-007---
Moated Site	Fearmore	26	KD026-008---
Rectangular Enclosure	Kilpatrick (Ballybrackan ED)	26	KD026-009---
Church And Graveyard	Fasagh	26	KD026-010---
Holy Well	Riverstown	26	KD026-011---
Field System	Mooreabbey Demesne	26	KD026-012---
Holy Well	Mooreabbey Demesne	26	KD026-013---
Togher	Globeisland or Cloncarlin	26	KD026-014--*
Potential Site – Aerial Photo	Clogheen (Monasterevin ED)	26	KD026-015---

Potential Site – Aerial Photo	Monasterevin Bog	26	KD026-016---
Potential Site – Aerial Photo	Globeisland or Cloncarlin	26	KD026-017---
Potential Site – Aerial Photo	Ballyfarsoon	26	KD026-01801-
Potential Site – Aerial Photo	Clonegath	26	KD026-01901-
Potential Site – Aerial Photo	Grangecoor	26	KD026-020---
Potential Site – Aerial Photo	Lughill	26	KD026-021---
Potential Site – Aerial Photo	Killeen West	26	KD026-02201-

Six Inch Sheet 27

Item (Description)	Location (Townland)	OS Sheet No.	Reference
Togher	Globeisland or Cloncarlin	27	KD027-00101-
Togher	Oghill	27	KD027-00102-
Graveyard	Oghill	27	KD027-002---
Castle	Ballygreany	27	KD027-003---
Mound	Grangebeg (Kildangan ED)	27	KD027-004---
Enclosure	Grangebeg (Kildangan ED)	27	KD027-005---
Enclosure	Mooretown	27	KD027-006---
Rectangular Enclosure	Fennor	27	KD027-007---
Rectangular Enclosure	Rathmuck	27	KD027-008---
Ringfort (Rath \ Cashel)	Rathmuck	27	KD027-009---
Holy Well	Brallistown Commons	27	KD027-01001-
Architectural Fragment	Brallistown Commons	27	KD027-01002-
Tumulus	Tully East	27	KD027-011---
Church And Graveyard	Duneany	27	KD027-012---
Castle	Duneany	27	KD027-013---
Church And Graveyard	Fasagh	27	KD027-014--*
Enclosure	Kildangan	27	KD027-015---
Castle	Kildangan	27	KD027-016---
Church Site And Graveyard	Kildangan	27	KD027-017---
Church	Ballyvarney	27	KD027-018---
Earthwork	Blackditch	27	KD027-019---
Enclosure	Rickardstown Upper (Harristown ED)	27	KD027-020---
Holy Well	Rickardstown Upper (Harristown ED)	27	KD027-021---
Enclosure	Lenagorra	27	KD027-022---
Church And Graveyard	Harristown Lower	27	KD027-023---
Enclosure	Harristown Lower	27	KD027-024---
Nunnery	Walterstown (Nurney ED)	27	KD027-025---
Castle	Walterstown (Nurney ED)	27	KD027-026---
Church And Graveyard	Nurney (Nurney ED)	27	KD027-027---
Castle	Nurney (Nurney ED)	27	KD027-028---
Enclosure	Nurney (Nurney ED)	27	KD027-029---
Mound	Nurney Demesne	27	KD027-030---
Enclosure	Kildoon	27	KD027-031---
Fulacht Fiadh	Balkinstown	27	KD027-032---
Fulacht Fiadh	Balkinstown	27	KD027-033---
Fulacht Fiadh	Balkinstown	27	KD027-034---
Enclosure	Kildoon	27	KD027-035---
Megalithic Structure	Grangebeg (Kildangan ED)	27	KD027-038---
Potential Site – Aerial Photo	Walterstown (Nurney ED)	27	KD027-039---
Potential Site – Aerial Photo	Walterstown (Nurney ED)	27	KD027-040---
Potential Site – Aerial Photo	Bohergoy Upper	27	KD027-041---

Six Inch Sheet 28

Item (Description)	Location (Townland)	OS Sheet No.	Reference
Ring-Barrow	Curragh (Ballysax East ED)	28	KD028-001---
Tumulus	Curragh (Ballysax East ED)	28	KD028-002---
Ring-Ditch	Curragh (Ballysax East ED)	28	KD028-003---
Ring-Barrow	Curragh (Ballysax East ED)	28	KD028-004---
Ring-Barrow	Curragh (Ballysax East ED)	28	KD028-005---
Ring-Barrow	Curragh (Ballysax East ED)	28	KD028-006---
Ring-Barrow	Curragh (Ballysax East ED)	28	KD028-007---
Linear Feature	Curragh (Ballysax East ED)	28	KD028-008--*
Ring-Barrow	Curragh (Ballysax East ED)	28	KD028-009---
Ring-Barrow	Curragh (Ballysax East ED)	28	KD028-010---
Ring-Barrow	Curragh (Ballysax East ED)	28	KD028-011---
Ring-Barrow	Curragh (Ballysax East ED)	28	KD028-012---
Non-Antiquity	Curragh (Ballysax East ED)	28	KD028-013---
Mound	Curragh (Ballysax East ED)	28	KD028-014---
Ring-Barrow	Curragh (Ballysax East ED)	28	KD028-015---
Ring-Barrow	Curragh (Ballysax East ED)	28	KD028-016---
Barrow	Curragh (Ballysax East ED)	28	KD028-018---
Ring-Barrow	Curragh (Ballysax East ED)	28	KD028-019---
Ring-Barrow	Curragh (Ballysax East ED)	28	KD028-020---
Enclosure	Kinneagh	28	KD028-021---
Church And Graveyard	Castlemartin	28	KD028-022---
Altar-Tomb	Castlemartin	28	KD028-02201-
Tower House	Castlemartin	28	KD028-023---
Tumulus	Kilcullenbridge (Kilcullen ED)	28	KD028-024---
Holy Well	Kilcullenbridge (Kilcullen ED)	28	KD028-025---
Enclosure	Kilcullenbridge (Kilcullen ED)	28	KD028-026---
Enclosure	Kilcullenbridge (Kilcullen ED)	28	KD028-027---
Castle	Brownstown Great	28	KD028-028---
Enclosure	Brownstown Great	28	KD028-029---
Ringfort (Rath \ Cashel)	Ballysax Great	28	KD028-030---
Mound	Ballysax Great	28	KD028-031---
Church And Graveyard	Ballysax Great	28	KD028-032---
Mound	Ballysaxhills	28	KD028-033---
Earthwork	Ballysaxhills	28	KD028-034---
Barrow	Knockaulin	28	KD028-035---
Enclosure	Knockaulin	28	KD028-036---
Enclosure	Knockaulin	28	KD028-037---
Hillfort	Knockaulin	28	KD028-03801-
Holy Well	Knockaulin	28	KD028-03802-
Settlement	Knockaulin	28	KD028-03803-
Standing Stone	Knockaulin	28	KD028-03804-
Enclosure	Knockbounce	28	KD028-039---
Friary	Nicholastown (Kilcullen ED)	28	KD028-040---
Ringfort (Rath \ Cashel)	Logstown	28	KD028-041---
Church Site And Graveyard	Churchland East	28	KD028-042---
Castle	Tully East	28	KD028-043--*
Ringfort (Rath \ Cashel)	Martinstown (Ballyshannon ED)	28	KD028-044---
Enclosure	Ballysaxhills	28	KD028-045---
Enclosure	Ballysaxhills	28	KD028-046---
Tower House	Moortowncastle	28	KD028-047---
Tumulus	Oldkilcullen	28	KD028-048--

Settlement	Oldkilcullen	28	KD028-049--
Ringfort (Rath \ Cashel)	Crawnglass	28	KD028-050---
Rectangular Enclosure	Thomastown (Ballyshannon ED)	28	KD028-051---
Enclosure	Moortowncastle	28	KD028-052---
Ringfort (Rath \ Cashel)	Moortown (Ballysax East ED)	28	KD028-05301-
Graveyard	Moortown (Ballysax East ED)	28	KD028-05302-
Cemetery	Halverstown (Kilcullen ED)	28	KD028-054---
Cist	Halverstown (Kilcullen ED)	28	KD028-055---
Castle	Castlefish	28	KD028-056---
Graveyard	Gormanstown	28	KD028-057---
Archaeological Complex	Ballyshannon Demesne	28	KD028-058--*
Motte	Ballyshannon Demesne	28	KD028-05801-
Church	Ballyshannon Demesne	28	KD028-05802-
Star-Shaped Fort	Ballyshannon Demesne	28	KD028-05803*
Enclosure	Ballyfair	28	KD028-059---
Enclosure	Oldkilcullen	28	KD028-061---
Bridge	Kilcullenbridge (Carnalway ED)	28	KD028-062---
Burial	Ballysax Great	28	KD028-063---
House	Newabbey	28	KD028-066---
Archaeological Complex	Curragh (Ballysax East ED)	28	KD028-067--*
Archaeological Complex	Knockaulin	28	KD028-068---

Six Inch Sheet 29

Item (Description)	Location (Townland)	OS Sheet No.	Reference
Ringfort (Rath \ Cashel)	Knockatippaun	29	KD029-001---
Moated Site	Cramersvalley	29	KD029-002---
Church And Graveyard	Brannockstown	29	KD029-003---
Enclosure	Grangemore	29	KD029-004---
Ecclesiastical Remains	Coghlanstown West	29	KD029-00501-
Enclosure	Coghlanstown West	29	KD029-00502-
Holy Well	Coghlanstown West	29	KD029-00503-
Cross	Coghlanstown West	29	KD029-006--
Lintelled Grave Cemetery	Coghlanstown East	29	KD029-007---
Enclosure	Ardinode East	29	KD029-008---
Enclosure	Ardinode East	29	KD029-009---
Bullaun Stone	Ballymore Eustace West	29	KD029-010---
Town	Ballymore Eustace East (Ballymore Eustace East. ED)	29	KD029-01101-
Enclosure	Bishopsland (Ballymore Eustace ED)	29	KD029-012---
Church And Graveyard	Gaganstown	29	KD029-013---
Standing Stone	Broadleas Commons	29	KD029-01401-
Barrow	Broadleas Commons	29	KD029-01402-
Ringfort (Rath \ Cashel)	Gilltown (Gilltown ED)	29	KD029-015---

Church And Graveyard	Gilltown (Gilltown ED)	29	KD029-016---
Castle	Boleybeg (Gilltown ED)	29	KD029-018---
Fulacht Fiadh	Boleybeg (Gilltown ED)	29	KD029-019---
Fulacht Fiadh	Boleybeg (Gilltown ED)	29	KD029-020---
Ring-Barrow	Ballybought (Gilltown ED)	29	KD029-02101-
Souterrain	Ballybought (Gilltown ED)	29	KD029-02102-
Church And Graveyard	Ballybought (Gilltown ED)	29	KD029-022---
Stone Circle	Broadleas Commons	29	KD029-023---
Earthwork	Broadleas Commons	29	KD029-024---
Earthwork	Broadleas Commons	29	KD029-025---
Cemetery	Kennycourt	29	KD029-026---
Ringfort (Rath \ Cashel)	Kennycourt	29	KD029-027---
Castle	Gormanstown	29	KD029-028---
Fulacht Fiadh	Grangebeg (Gilltown ED)	29	KD029-029---
Ringfort (Rath \ Cashel)	Alliganstown	29	KD029-030---
Ringfort (Rath \ Cashel)	Alliganstown	29	KD029-031---
Stone Circle	Whiteleas	29	KD029-032---
Ringfort (Rath \ Cashel)	Broadleas Commons	29	KD029-033---
Holy Well	Ballybought (Gilltown ED)	29	KD029-034---
Castle	Coghlanstown West	29	KD029-035---
Enclosure	Gormanstown	29	KD029-037---
Settlement Deserted	Harristown	29	KD029-03801-
Linear Earthwork,	Bishopsland (Ballymore Eustace ED) Coghlanstown East Coghlanstown West,	29	KD029-039---
Ringfort (Rath \ Cashel)	Moorhill	29	KD029-043---
Hearth	Gaganstown	29	KD029-046---
Miscellaneous	Gaganstown	29	KD029-047---
Bridge	Harristown	29	KD029-048---
Ring-Barrow	Grangebeg (Gilltown ED)	29	KD029-049---

Six Inch Sheet 30

Item (Description)	Location (Townland)	OS Sheet No.	Reference
Rectangular Enclosure	Derryoughter West	30	KD030-001---
Castle	Cloney	30	KD030-002---
Church And Graveyard	Cloney	30	KD030-003---
Tower House	Kilberry	30	KD030-00401-
Bawn	Kilberry	30	KD030-00402-
Abbey	Kilberry	30	KD030-005---
Church And Graveyard	Kilberry	30	KD030-006---
Gatehouse	Kilberry	30	KD030-00701-
Bawn	Kilberry	30	KD030-00702-
Fortified House	Castlereban North	30	KD030-008---

Six Inch Sheet 31

Item (Description)	Location (Townland)	OS Sheet No.	Reference
Holy Well	Boghall	31	KD031-001---
Enclosure	Balkinstown	31	KD031-002---
Ringfort (Rath \ Cashel)	Derrynine	31	KD031-003---
Enclosure	Rathconnellwood	31	KD031-00401-
Annexe	Rathconnellwood	31	KD031-00402-
Enclosure	Boley Great	31	KD031-00501-
Annexe	Boley Great	31	KD031-00502-
Ringfort (Rath \ Cashel)	Ardellis Lower	31	KD031-006---
Rectangular Enclosure	Boley Great	31	KD031-007---
Rectangular Enclosure	Boley Great	31	KD031-008---
Enclosure	Boley Great	31	KD031-009---
Rectangular Enclosure	Tawnrush	31	KD031-010---
Rectangular Enclosure	Boley Little	31	KD031-011---
Enclosure	Boley Little	31	KD031-012---
Enclosure	Cloney	31	KD031-013---
Church And Graveyard	Fontstown Lower	31	KD031-014---
Castle	Rathsillagh Upper	31	KD031-015---
Ringfort (Rath \ Cashel)	Rathsillagh Upper	31	KD031-016---
Rectangular Enclosure	Fontstown Lower	31	KD031-017---
Ringfort (Rath \ Cashel)	Fontstown Upper	31	KD031-018---
Rectangular Enclosure	Sheean (Kilberry ED)	31	KD031-019---
Church	Oldcourt (Bert ED)	31	KD031-02001-
Graveyard	Oldcourt (Bert ED)	31	KD031-02002-
Enclosure	Skerries North	31	KD031-021---
Enclosure	Skerries North	31	KD031-022---
Ringfort (Rath \ Cashel)	Ballynabarna	31	KD031-023---
Rectangular Enclosure	Rathgrumly	31	KD031-024---
Enclosure	Ballynabarna	31	KD031-025---
Ring-Barrow	Ballynabarna	31	KD031-026---
Graveyard	Kilmead	31	KD031-027---
Moated Site	Kilmead	31	KD031-028---
Moated Site	Bushypark	31	KD031-029---
Enclosure	Oldgrange (Monasterevin ED)	31	KD031-033---
Potential Site – Aerial Photo	Derrynine	31	KD031-034---
Potential Site – Map	Fearaun	31	KD031-035---
Potential Site – Aerial Photo	Youngstown	31	KD031-036---

Six Inch Sheet 32

Item (Description)	Location (Townland)	OS Sheet No.	Reference
Tumulus	Borough	32	KD032-001---
Graveyard	Tippeenán Lower	32	KD032-002---
Archaeological Complex	Ballyshannon Demesne	32	KD032-003---
Church	Ballyshannon Demesne	32	KD032-00303-
Star-Shaped Fort	Ballyshannon Demesne	32	KD032-00305-
Motte	Ballyshannon Demesne	32	KD032-00301-
Castle	Ballyshannon Demesne	32	KD032-00302-
Enclosure	Carrighill Lower	32	KD032-004---
Church And Graveyard	Davidstown (Ballyshannon ED)	32	KD032-005---

Holy Well	Davidstown (Ballyshannon ED)	32	KD032-006---
Ringfort (Rath \ Cashel)	Dalkinstown	32	KD032-007---
Enclosure	Kilgowan	32	KD032-008---
Enclosure	Kilgowan	32	KD032-009---
Enclosure	Kilgowan	32	KD032-010---
Castle	Kilgowan	32	KD032-011---
Standing Stone	Kilgowan	32	KD032-01201-
Cemetery	Kilgowan	32	KD032-01202-
Church And Graveyard	Castlefarm (Fontstown ED)	32	KD032-013---
Castle	Castlefarm (Fontstown ED)	32	KD032-014---
Enclosure	Bullhill	32	KD032-015---
Ringfort (Rath \ Cashel)	Gilbinstown	32	KD032-016---
Enclosure	Rathsillagh Upper	32	KD032-01701-
Field System	Rathsillagh Upper	32	KD032-01702-
Enclosure	Greatrath	32	KD032-018---
Tower House	Blackhall (Ballyshannon ED)	32	KD032-019---
Castle	Usk	32	KD032-020---
Church And Graveyard	Brewel West	32	KD032-021---
Ring-Barrow	Brewel West	32	KD032-022---
Barrow	Brewel West	32	KD032-023---
Ring-Barrow	Brewel West	32	KD032-024---
Ring-Barrow	Brewel West	32	KD032-025---
Enclosure	Brewel West	32	KD032-02601-
Stone Circle	Brewel West	32	KD032-02602-
Ringfort (Rath \ Cashel)	Usk	32	KD032-027---
Castle	Castlefarm (Fontstown ED)	32	KD032-028---
Ringfort (Rath \ Cashel)	Narraghmore	32	KD032-029---
Cross	Lipstown Lower	32	KD032-03001-
Graveyard	Lipstown Lower	32	KD032-03002-
Church Site And Graveyard	Blackrath	32	KD032-031---
Ringfort (Rath \ Cashel)	Blackrath	32	KD032-032---
Tower House	Blackrath	32	KD032-033---
Enclosure	Inchaquire	32	KD032-034---
Ringfort (Rath \ Cashel)	Inchaquire	32	KD032-035---
Enclosure	Inchaquire	32	KD032-036---
Church Site And Graveyard	Glassely	32	KD032-03701-
Altar-Tomb	Glassely	32	KD032-03702-
Cross	Glassely	32	KD032-03703-
Holy Well	Glassely	32	KD032-038---
Ringfort (Rath \ Cashel)	Battlemount	32	KD032-039---
Ecclesiastical Remains	Narraghmore Demesne	32	KD032-041---
Enclosure	Narraghmore Demesne	32	KD032-042---
Enclosure	Rahoonbeak	32	KD032-043---
Ecclesiastical Remains	Colbinstown	32	KD032-044---
Castle	Colbinstown	32	KD032-045---
Tower House	Calverstown	32	KD032-04701-
House	Calverstown	32	KD032-04702-
House	Greatrath	32	KD032-049---
Earthwork	Baronsland	32	KD032-050---
Rock Scribing \ Art	Kilgowan	32	KD032-051---

Six Inch Sheet 33

Item (Description)	Location (Townland)	OS Sheet No.	Reference
Ringfort (Rath \ Cashel)	Grangebeg (Gilltown ED)	33	KD033-001---
Ringfort (Rath \ Cashel)	Grangebeg (Gilltown ED)	33	KD033-002---
Enclosure	Grangebeg (Gilltown ED)	33	KD033-003---
Barrow	Gilbinstown	33	KD033-004---
Enclosure	Gilbinstown	33	KD033-005---
Hearth	Gilbinstown	33	KD033-006---

Six Inch Sheet 34

Item (Description)	Location (Townland)	OS Sheet No.	Reference
Ringfort (Rath \ Cashel)	Castlereban South	34	KD034-001---
Mound	Castlereban South	34	KD034-00201-
Burial	Moatstown	34	KD034-003---
Tower House	Castlemitchell North	34	KD034-004---
Church And Graveyard	Raheenadeeragh	34	KD034-005---
Earthwork	Churchtown South	34	KD034-006---
Enclosure	Courtstown East	34	KD034-007---
Enclosure	Courtstown East	34	KD034-008---
Enclosure	Courtstown East	34	KD034-009---
Enclosure	Courtstown East	34	KD034-010---
Enclosure	Courtstown East	34	KD034-011---
Enclosure	Courtstown East	34	KD034-01201-
Annexe	Courtstown East	34	KD034-01202-
Enclosure	Courtstown West	34	KD034-013---
Rectangular Enclosure	Coolroe	34	KD034-014---

Six Inch Sheet 35

Item (Description)	Location (Townland)	OS Sheet No.	Reference
Enclosure	Srowland	35	KD035-001---
Earthwork	Milltown (Athy Rural ED)	35	KD035-002---
Church And Graveyard	Tyrrellstown	35	KD035-00301-
Holy Well	Tyrrellstown	35	KD035-00302-
Enclosure	Srowland	35	KD035-00401-
Field System	Srowland	35	KD035-00402-
Rectangular Enclosure	Clogorow	35	KD035-005---
Enclosure	Clogorow	35	KD035-006---
Moated Site	Smallford	35	KD035-007---
Enclosure	Ardscull	35	KD035-008---
Rectangular Enclosure	Ardscull	35	KD035-009---
Settlement Deserted	Ardscull	35	KD035-01002-
Enclosure	Aghanure	35	KD035-011---
Church Site And Graveyard	Ardscull	35	KD035-01201-
Enclosure	Ardscull	35	KD035-01202-
Settlement Deserted	Ardscull	35	KD035-01203-
Children's Burial Ground	Ardscull	35	KD035-013---
Castle	Belview	35	KD035-014---
Enclosure	Courtstown East	35	KD035-015---
Enclosure	Cardington Demesne	35	KD035-016---

Enclosure	Prusselstown	35	KD035-01701-
Field System	Prusselstown	35	KD035-01702-
Rectangular Enclosure	Prusselstown	35	KD035-01703-
Graveyard	Geraldine	35	KD035-018---
Enclosure	Geraldine	35	KD035-01901-
Field System	Geraldine	35	KD035-01902-
Enclosure	Russellstown (Athy Rural ED)	35	KD035-02001-
Field System	Russellstown (Athy Rural ED)	35	KD035-02002-
Castle	Townparks (Athy West Urban ED)	35	KD035-021---
Town	Athy	35	KD035-022---
Enclosure	Woodstock South	35	KD035-023---
Rectangular Enclosure	Woodstock South	35	KD035-024---
Ringfort (Rath \ Cashel)	Shanrath East	35	KD035-025---
Tower House	Inch	35	KD035-026---
Mound	Inch	35	KD035-027---
Enclosure	Ballycullane	35	KD035-028---
Church	Turnerstown	35	KD035-02901-
Graveyard	Turnerstown	35	KD035-02902-
Church Site And Graveyard	Burtown Big	35	KD035-030---
Enclosure	Ardrew	35	KD035-031---
Settlement	Ardree/ Coney Burrow(Athy Rural ED.)	35	KD035-03201-
Enclosure	Aghanure	35	KD035-033---
Rectangular Enclosure	Bray Lower	35	KD035-034---
Rectangular Enclosure	Bray Lower	35	KD035-035---
Church And Graveyard	Nicholastown (Grangemellon ED)	35	KD035-036---
Enclosure	Nicholastown (Grangemellon ED)	35	KD035-037---
Church And Graveyard	Nicholastown (Grangemellon ED)	35	KD035-038---
Ringfort (Rath \ Cashel)	Burtown Big	35	KD035-039---
Enclosure	Foxhill	35	KD035-040---
Tumulus	Burtown Big	35	KD035-041---
Burial	Gallowshill	35	KD035-04501-
Burial	Gallowshill	35	KD035-04502-
Mound	Geraldine	35	KD035-047---
Potential Site – Aerial Photo	Salisbury	35	KD035-048---
Burial	Bleach	35	KD035-049---

Six Inch Sheet 36

Item (Description)	Location (Townland)	OS Sheet No.	Reference
Enclosure	Battlemount	36	KD036-001---
Rectangular Enclosure	Mullamast	36	KD036-002---
Ringfort (Rath \ Cashel)	Mullamast	36	KD036-003---
Tumulus	Boleybeg (Narraghmore ED)	36	KD036-004---
Graveyard	Moyleabbey	36	KD036-005---
Ecclesiastical Remains	Colbinstown	36	KD036-006--*
Rectangular Enclosure	Colbinstown	36	KD036-00701-
Castle	Colbinstown	36	KD036-00702-

Ringfort (Rath \ Cashel)	Mullamast	36	KD036-008---
Barrow	Mullamast	36	KD036-009---
Ringfort (Rath \ Cashel)	Mullamast	36	KD036-010---
Barrow	Mullamast	36	KD036-011---
Barrow	Mullamast	36	KD036-012---
Cist	Mullamast	36	KD036-01201-
Barrow	Mullamast	36	KD036-013---
Barrow	Mullamast	36	KD036-014---
Standing Stone	Mullamast	36	KD036-017---
Rectangular Enclosure	Mullamast	36	KD036-019---
Graveyard	Ballitore	36	KD036-020---
Enclosure	Ballitore	36	KD036-021---
Souterrain	Portersize	36	KD036-022---
Barrow	Timolin	36	KD036-023---
Ringfort (Rath \ Cashel)	Timolin	36	KD036-024---
Monastic Complex	Timolin	36	KD036-02501-
Castle	Timolin	36	KD036-026---
Standing Stone	Timolin	36	KD036-02701-
Cist	Timolin	36	KD036-02702-
Church And Graveyard	Timolin	36	KD036-028---
Armorial Stone	Timolin	36	KD036-029---
Enclosure	Moone	36	KD036-030---
Ecclesiastical Remains	Moone	36	KD036-031---
Tower House	Moone	36	KD036-032---
Enclosure	Moone	36	KD036-033---
Ringfort (Rath \ Cashel)	Moone	36	KD036-03401-
Cist	Timolin	36	KD036-036---
Cist	Timolin	36	KD036-037---
Holy Well	Moone	36	KD036-043---
Potential Site – Map	Mullamast	36	KD036-044---
Potential Site – Map	Mullamast	36	KD036-045---
Fortified House	Castlereban North	30	KD030-008---

Six Inch Sheet 37

Item (Description)	Location (Townland)	OS Sheet No.	Reference
Enclosure	Ardree	37	KD037-001---
Ringfort (Rath \ Cashel)	Grangerosnolvan Lower	37	KD037-002---
Ringfort (Rath \ Cashel)	Grangerosnolvan Lower	37	KD037-003---
Enclosure	Grangerosnolvan Upper	37	KD037-004---
Enclosure	Grangerosnolvan Upper	37	KD037-00501-
Field System	Grangerosnolvan Upper	37	KD037-00502-
Enclosure	Grangerosnolvan Upper	37	KD037-006---
Enclosure	Grangerosnolvan Upper	37	KD037-007---
Rectangular Enclosure	Grangerosnolvan Upper	37	KD037-008---
Tumulus	Grangemellon	37	KD037-009---
Gatehouse	Grangemellon	37	KD037-010---
Castle	Grangemellon	37	KD037-011---
Church Site And Graveyard	Rosetown (Grangemellon ED)	37	KD037-012---
Enclosure	Kilkea Lodge Farm	37	KD037-01301-
Tumulus	Kilkea Lower	37	KD037-014---
Enclosure	Kilkea Lower	37	KD037-015---

Enclosure	Kilkea Lodge Farm	37	KD037-016---
Settlement Deserted	Kilkea Demesne	37	KD037-017---
Motte	Kilkea Demesne	37	KD037-01701-
Castle	Kilkea Demesne	37	KD037-01702-
Church And Graveyard	Kilkea Demesne	37	KD037-01703-
Burial	Kilkea Demesne	37	KD037-01704-
Inscribed Stone	Kilkea Demesne	37	KD037-01705-
Enclosure	Mullaghreelan	37	KD037-018---
Enclosure	Beaconstown	37	KD037-019---
Holy Well	Grangemellon	37	KD037-020---
Church	Kilkea Lower	37	KD037-021---
Trackway	Mullaghreelan	37	KD037-022---
Field System	Mullaghreelan	37	KD037-02301-
Trackway	Mullaghreelan	37	KD037-02302-
Urn Burial	Mullaghreelan	37	KD037-024---
Ringfort (Rath \ Cashel)	Mullaghreelan	37	KD037-025--*
Enclosure	Levitstown (Grangemellon ED)	37	KD037-026---
Enclosure	Levitstown (Grangemellon ED)	37	KD037-027---
Enclosure	Levitstown (Grangemellon ED)	37	KD037-028---
Enclosure	Levitstown (Grangemellon ED)	37	KD037-029---
Enclosure	Levitstown (Grangemellon ED)	37	KD037-030---
Enclosure	Beaconstown	37	KD037-03101-
Earthwork	Beaconstown	37	KD037-032---
Earthwork	Beaconstown	37	KD037-033---
Enclosure	Kilkea Upper	37	KD037-034---
Field System	Kilkea Upper	37	KD037-035---
Field System	Kilkea Upper	37	KD037-036---
Field System	Kilkea Upper	37	KD037-03701-
Enclosure	Kilkea Upper	37	KD037-03801-
Field System	Kilkea Upper	37	KD037-03802-
Enclosure	Kilkea Upper	37	KD037-039---
Rectangular Enclosure	Levitstown (Dunmanoge ED)	37	KD037-04001-
Annexe	Levitstown (Dunmanoge ED)	37	KD037-04002-
Enclosure	Levitstown (Dunmanoge ED)	37	KD037-04101-
Annexe	Levitstown (Dunmanoge ED)	37	KD037-04102-
Enclosure	Levitstown (Dunmanoge ED)	37	KD037-042---
Enclosure	Levitstown (Dunmanoge ED)	37	KD037-043---
Enclosure	Levitstown (Dunmanoge ED)	37	KD037-044---
Barrow	Levitstown (Dunmanoge ED)	37	KD037-045---
Enclosure	Levitstown (Dunmanoge ED)	37	KD037-046---
Enclosure	Levitstown (Dunmanoge ED)	37	KD037-047---
Tower House	Castleroe West	37	KD037-048---
Ringfort (Rath \ Cashel)	Castleroe East	37	KD037-049---
Enclosure	Hallahoise	37	KD037-050---
Ring-Barrow	Hallahoise	37	KD037-051---
Potential Site – Aerial Photo	Levitstown (Dunmanoge ED)	37	KD037-052---

Six Inch Sheet 38

Item (Description)	Location (Townland)	OS Sheet	Reference
--------------------	---------------------	----------	-----------

		No.	
Church And Graveyard	Belan	38	KD038-001---
Castle	Belan	38	KD038-002---
Holy Well	Belan	38	KD038-003---
Ringfort (Rath \ Cashel)	Moone	38	KD038-004---
Standing Stone	Simonstown West	38	KD038-005---
Church And Graveyard	Killelan	38	KD038-006---
Rectangular Enclosure	Commonstown	38	KD038-007---
Ringfort (Rath \ Cashel)	Collin	38	KD038-008---
Rectangular Enclosure	Coolrake	38	KD038-009---
Enclosure	Ballynamony	38	KD038-01001-
Field System	Ballynamony	38	KD038-01002-
Field System	Kilkea Lower	38	KD038-01003-
Enclosure	Kilkea Lower	38	KD038-011---
Enclosure	Kilkea Lower	38	KD038-012---
Enclosure	Ballyvass	38	KD038-013---
Enclosure	Belan	38	KD038-014---
Enclosure	Hobartstown West	38	KD038-015---
Enclosure	Hobartstown West	38	KD038-016---
Enclosure	Hobartstown West	38	KD038-017---
Enclosure	Hobartstown West	38	KD038-018---
Tower House	Bolton	38	KD038-01901-
Columbarium	Bolton	38	KD038-01902-
Ringfort (Rath \ Cashel)	Coolrake	38	KD038-020---
Ringfort (Rath \ Cashel)	Davidstown Demesne	38	KD038-021---
Ringfort (Rath \ Cashel)	Davidstown Demesne	38	KD038-022---
Trackway	Mullaghreelan	38	KD038-023--*
Rectangular Enclosure	Hobartstown West	38	KD038-02401-
Annexe	Hobartstown West	38	KD038-02402-
Hillfort	Hughstown	38	KD038-02501-
Tumulus	Hughstown	38	KD038-02502-
Habitation Site	Hughstown	38	KD038-026---
Enclosure	Hobartstown West	38	KD038-027---
Ringfort (Rath \ Cashel)	Hughstown	38	KD038-028---
Enclosure	Belan	38	KD038-029---
Enclosure	Mullaghreelan	38	KD038-03001-
Trackway	Mullaghreelan	38	KD038-03002-
Tumulus	Ballyvass	38	KD038-031---
Castle	Hobartstown West	38	KD038-032---
Church	Hobartstown West	38	KD038-03301-
Enclosure	Hobartstown West	38	KD038-03302-
Field System	Hobartstown West	38	KD038-03303-
Rectangular Enclosure	Mullaghreelan	38	KD038-034---
Ringfort (Rath \ Cashel)	Mullaghreelan	38	KD038-035---
Ringfort (Rath \ Cashel)	Mullaghreelan	38	KD038-036---
Church	Ballyvass	38	KD038-037---
Rectangular Enclosure	Grangeford	38	KD038-038---
Rectangular Enclosure	Marshalstown	38	KD038-039---
Ringfort (Rath \ Cashel)	Moatavanny	38	KD038-040---
Enclosure	Ballynacarrick Lower	38	KD038-041---
Ringfort (Rath \ Cashel)	Woodlands East	38	KD038-042---
Enclosure	Woodlands East	38	KD038-043---
Earthwork	Woodlands East	38	KD038-044---
Town	Castledermot	38	KD038-045--*
Earthwork	Saintjohns	38	KD038-046---
Castle	Corballis	38	KD038-047---

Church And Graveyard	Corballis	38	KD038-048---
Moated Site	Tankardstown	38	KD038-049---
Ringfort (Rath \ Cashel)	Carrigeen North	38	KD038-050---
Enclosure	Bolton	38	KD038-051---
Trackway	Mullaghreelan	38	KD038-052--*
Holy Well	Saintjohns	38	KD038-053---
Barrow	Simonstown West	38	KD038-056---
Enclosure	Aylmerstown	38	KD038-057---
Enclosure	Aylmerstown	38	KD038-058---
Fulacht Fiadh	Bolton	38	KD038-060---
Miscellaneous	Ballyvass	38	KD038-062---
Potential Site – Aerial Photo	Belan	38	KD038-063---
Potential Site – Aerial Photo	Belan	38	KD038-064---
Standing Stone	Sheriffhill	38	KD038-065---

Six Inch Sheet 39

Item (Description)	Location (Townland)	OS Sheet No.	Reference
Cemetery	Maganey Lower	39	KD039-001---
Cist	Maganey Lower	39	KD039-00101-
Enclosure	Maganey Lower	39	KD039-002---
Enclosure	Castleroe West	39	KD039-003---
Enclosure	Newtownpilsworth	39	KD039-00401-
Field System	Newtownpilsworth	39	KD039-00402-
Settlement Deserted	Dunmanoge	39	KD039-005---
Church And Graveyard	Dunmanoge	39	KD039-006---
Rectangular Enclosure	Newtownallen	39	KD039-007---
Enclosure	Prumpelstown Upper	39	KD039-008---
Enclosure	Prumpelstown Upper	39	KD039-009---
Enclosure	Prumpelstown Upper	39	KD039-010---
Enclosure	Prumpelstown Upper	39	KD039-011---
Enclosure	Prumpelstown Upper	39	KD039-012---
Enclosure	Gotham	39	KD039-013---
Church And Graveyard	Ballaghmoon	39	KD039-014---
Rectangular Enclosure	Ballaghmoon	39	KD039-015---
Enclosure	Gorteenvacan	39	KD039-01601-
Field System	Gorteenvacan	39	KD039-01602-
Enclosure	Ballaghmoon	39	KD039-017---
Enclosure	Ballaghmoon	39	KD039-018---
Enclosure	Ballaghmoon	39	KD039-019---
Enclosure	Ballaghmoon	39	KD039-020---
Enclosure	Ballaghmoon	39	KD039-021---
Enclosure	Ballaghmoon	39	KD039-022---
Enclosure	Ballaghmoon Castle	39	KD039-023---
Enclosure	Knocknagee	39	KD039-024---
Enclosure	Knocknagee	39	KD039-02501-
Field System	Knocknagee	39	KD039-02502-
Cist	Gorteenvacan	39	KD039-026---
Enclosure	Prumpelstown Upper	39	KD039-027---
Enclosure	Prumpelstown Upper	39	KD039-028---
Trackway	Prumpelstown Upper	39	KD039-029---
Rectangular Enclosure	Prumpelstown Upper	39	KD039-030---
Trackway	Prumpelstown Upper	39	KD039-031---

Field System	Knocknagee	39	KD039-032---
Trackway	Knocknagee	39	KD039-033---
Rectangular Enclosure	Newtownpilsworth	39	KD039-034---
Rectangular Enclosure	Dunmanoge	39	KD039-035---
Miscellaneous	Castleroe East	39	KD039-036---

Six Inch Sheet 40

Item (Description)	Location (Townland)	OS Sheet No.	Reference
Enclosure	Woodlands West	40	KD040-001---
Cist	Halfmiletown	40	KD040-003---
Enclosure	Dairyfarm	40	KD040-004---
Holy Well	Abbeyland (Castledermot ED)	40	KD040-005---
Ringfort (Rath \ Cashel)	Davidstown (Pilsworth)	40	KD040-006---
Enclosure	Davidstown (Pilsworth)	40	KD040-007---
Enclosure	Knockpatrick	40	KD040-008---
Rectangular Enclosure	Knockpatrick	40	KD040-009---
Graveyard	Knockpatrick	40	KD040-01001-
Holy Well	Knockpatrick	40	KD040-01002-
Cemetery	Graney West	40	KD040-011---
Ringfort (Rath \ Cashel)	Coltstown (Graney ED)	40	KD040-012---
House	Knockpatrick	40	KD040-013---
Holy Well	Graney East	40	KD040-014---
Nunnery	Graney East	40	KD040-015---
Enclosure	Knockfield	40	KD040-016---
Ringfort (Rath \ Cashel)	Knockfield	40	KD040-017---
Ecclesiastical Remains	Prumpelstown Lower	40	KD040-018---
Enclosure	Prumpelstown Upper	40	KD040-019---
Enclosure	Prumpelstown Upper	40	KD040-020---
Ringfort (Rath \ Cashel)	Barnhill West	40	KD040-021---
Enclosure Site	Bigbog	40	KD040-022---
Enclosure Site	Ballyvannan	40	KD040-023---
Ringfort (Rath \ Cashel)	poss. Coltstown (Graney ED)	40	KD040-024---
Ringfort (Rath \ Cashel)	Knocknacree	40	KD040-025---
Ringfort (Rath \ Cashel)	Knocknashannagh	40	KD040-026---
Ringfort (Rath \ Cashel)	Knocknashannagh	40	KD040-027---
Moated Site	Ballyraggan	40	KD040-028---
Castle	Gorteenvacan	40	KD040-029---
Mound	Gorteenvacan	40	KD040-02901-
Rectangular Enclosure	Gorteenvacan	40	KD040-030---
Church	Ballyhade	40	KD040-031---
Graveyard	Ballyhade	40	KD040-032---
Mound	Knocknacree	40	KD040-03301-
Well	Knocknacree	40	KD040-03302-
Enclosure	Ballycullane Upper	40	KD040-034---
Ringfort (Rath \ Cashel)	Ballycullane Lower	40	KD040-035---
Castle	Newtown (Graney ED)	40	KD040-036---
House	Ballyraggan	40	KD040-037---
Stone Sculpture	Knockpatrick	40	KD040-038---
Enclosure	Prumpelstown Upper	40	KD040-039---
Standing Stone	Ballyraggan	40	KD040-040---
Cist	Knockfield	40	KD040-041---

Castle	Graney West	40	KD040-042---
Mill	Graney West	40	KD040-043---
Cross	Knockpatrick	40	KD040-044---
Trackway	Prumpelstown Upper	40	KD040-045--*
Potential Site – Aerial Photo	Ballycullane Lower	40	KD040-046---
Potential Site – Aerial Photo	Halfmiletown	40	KD040-047---
Potential Site – Aerial Photo	Johnstown South	40	KD040-048---
Potential Site – Aerial Photo	Davidstown (Pilsworth)	40	KD040-049---
Potential Site – Aerial Photo	Broadstown	40	KD040-050---

Appendix III

Record of Protected Structures



RECORD OF PROTECTED STRUCTURES

Record of Protected Structures (RPS) incorporating the Naas and Athy RPS and including Proposed Draft Additions/Deletions

Record of Protected Structures

Each development plan must include objectives for the protection of structures or parts of structures of special interest. The primary means of achieving these objectives is for the planning authority to compile and maintain a record of protected structures (RPS) for its functional area and which is included in the development plan. A planning authority is obliged to include in the RPS structures which, in its opinion, are of special architectural, historical, archaeological, artistic, cultural, scientific, social or technical interest. This responsibility will involve the planning authority reviewing its RPS from time to time (normally during the review of the development plan) with a view to making additions to or deletions from the Record.

Protected Structures

A 'protected structure' is defined as any structure or specified part of a structure, which is included in the RPS. A structure is defined by the Planning and Development Acts as 'any building, structure, excavation, or other thing constructed or made on, in or under any land, or any part of a structure'. Architectural Heritage Protection, Guidelines for Planning Authorities (DoEHLG, 2004) have expanded the meaning of the term 'structure' to include:

- a) the interior of the structure;
- b) the land lying within the curtilage of the structure;
- c) any other structures lying within that curtilage and their interiors, and
- d) all fixtures and features which form part of the interior or exterior of the above structures.

Where indicated in the RPS, protection may also include any specified feature within the attendant grounds of the structure which would not otherwise be included.

There are no categories or grades of protected structures under the Planning and Development Acts. A structure is either a protected structure or it is not. Details of the nature and extent of protection for each individual structure can be ascertained by issuing a declaration under Section 57 of the Act.

Proposed Protected Structures

A 'proposed protected structure' is a structure whose owner or occupier has received notification of the intention of the planning authority to include it on the RPS. Most of the protective mechanisms under the Planning and Development Acts and Regulations apply equally to protected structures and proposed protected structures.

Once a planning authority notifies an owner or occupier of the proposal to add a particular structure to the RPS, protection applies to that proposed protected structure during the consultation period, pending the final decision of the planning authority.

Compiling the Record of Protected Structures

A planning authority may add or delete a structure from its RPS by the following procedures as appropriate:

- a) in accordance with a review or variation of its development plan as set out in Section 12 of the Act or
- b) at any other time by following different prescribed procedures laid out under Section 55.

The making of an addition to, or deletion from, the RPS is a reserved function of the elected members of the Council.

The RPS is a live register and Kildare County Council's RPS has been compiled over a number of Development Plan periods. For this Draft County Development Plan a number of changes to the Record have been made since the adoption of the County Development Plan 2011-2017 and others are being proposed in this Draft Plan.

- a) Structures have been deleted from the RPS since 2011 and others are being omitted as they are duplicate records (see Table A3.4).

- b) The RPS of the former Town Council's of Naas and Athy are being incorporated into the county Record as Tables A3.2 and A3.3.
- c) A number of structures are being proposed for addition to / deletion from the RPS and

are identified in Table A3.5. This proposal has been reviewed by conservation consultants on behalf of the council. The reasons for the recommended additions / deletions are also set out in Table A3.5.

Record of Protected Structures (RPS)

RPS No.	NIAH Ref.	Structure Name	Townland	Description	6" Map
B01-01		Ballynakill Rath	Ballynakill	Rath	1
B01-02	11900102	Ballyonan Corn Mill	Ballyonan	Corn Mill	1
B01-03	11900101	Leinster Bridge, Co. Kildare	Clonard New	Bridge	1
B02-01		Carrick Castle	Carrick	Castle	2
B02-02		Brackagh Holy Well - "Lady Well"	Brackagh	Holy Well	2
B02-03		Grange Castle	Grangewest	Castle	2
B02-04		Witches' Stone, Carrick Hill	Carrick	Witch's Stone	2
B02-05		Carrick Church (in ruins)	Carrick	Church	2
B02-06	11900201	Rahan Church	Rahin	Church	2
B02-07	11900202	Grange House	Kinnafad	House	2
B02-08		Ballindoolin House	Ballindoolin	House	2
B03-01		Cadamstown Medieval Cross, Socket and part of Cross	Cadamstown	Medieval Cross, Socket & part of cross	3
B03-02		Kilshancoe Triangular Earthworks	Kilshancoe	Earthworks	3
B03-03		Base of Cross	Clonagh	Base of Cross	3
B03-04		Church (in ruins)	Cadamstown	Church	3
B03-05	11900304	Ballinderry House	Ballinderry	House	3
B03-06		Williamstown House	Williamstown	House	3
B03-07		Blackwater Aqueduct	Kilmore	Aqueduct	3
B03-08	11900308	Kilglass House	Kilglass	House	3
B03-09		Balrennet House	Balrennit	House	3
B03-10		Bell Tower in grounds of Garrisker House & Demesne	Garrisker	Bell Tower, Basement & Outbuildings	3
B03-11		Kilmore House	Kilmore	House	3
B03-12	11900312	Ballina (Ballyna) House, Ballina Demesne	Ballina	House	3
	11900313	Chapel, Ballina (Ballyna) Demesne	Ballina	Chapel	3
	11900314	Stone Barn, Ballina (Ballyna) Demesne	Ballina	Stone Barn	3
	11900315	Outbuilding, Ballina (Ballyna) Demesne	Ballina	Outbuilding	3
	11900316	Outbuilding, Ballina (Ballyna) Demesne	Ballina	Outbuilding	3
	11900318	Outbuilding, Ballina (Ballyna) Demesne	Ballina	Outbuilding	3
B03-13	11900306	Broadford School (former)	Royal oak	House	3
B03-14	11900302	J. Furey's	Moyvalley	House	3
B03-15	11900301	Moyvalley Bridge	Moyvalley	Bridge	3
B03-16	11900303	Kilmore Bridge	Kilmore (Cadamstown Ed)	Bridge	3
B03-17	11900307	Saint Mary's Catholic Church	Garrisker	Church	3
B03-18	11900310	Saint Brigid's Catholic Church	Killinagh	Church	3
B03-19	11903103	Saint Ita's Catholic Church, Kilmead	Kilmead	Church	3
B04-01		Ballykeelan Moated Site	Ballykeelan	Moated Site	4

B04-02		Ovidstown Ringfort	Ovidstown	Ringfort	4
B04-03		Johnstown Bridge - 2 Medieval Carved Stones	Johnstown	2 Medieval Carved Stones	4
B04-04		Dunfiirth Church Ruins&Hamilton Mausoleum&carved stones	Dunfiirth	Church & Hamilton Mausoleum & carved stones	4
B04-05		Colree Fort	Colree	Fort	4
B04-06		Cloncurry Church Ruins and Mausoleum	Cloncurry	Church and Mausoleum	4
B04-07		Cloncurry Moat	Cloncurry	Motte	4
B04-08		Moat at Hortland	Hortland	Motte	4
B04-09		Plaque on Bishops Chair Bridge	Hortland	Plaque Bridge	4
B04-10	11900407	Knockanally House	Knockanally	House	4
B04-11		Hortland House	Hortland	House	4
B04-12		Cappagh Windmills in ruins	Cappagh	Windmill	4
B04-13	11801001	Windmill in ruins Johnstown Bridge	Johnstown	Windmill	4
B04-14	11801004	Catholic Church and interior of St. Patrick's	Johnstown Bridge	Church	4
B04-15	11900403	Ballyvoneen House	Ballyvoneen	House	4
B04-16	11900402	Cappagh House	Cappagh	House	4
B04-17	11801014	Metcalfe Park	Gorteen (DunfiirthEd)	House	4
B04-18	11801006	Johnstown Bridge	Johnstown Bridge (Cadamstown Ed)	House	4
B04-21	11801005	Johnstown National School (former), Johnstown Bridge	Johnstown (Cadamstown Ed)	School (former)	4
B04-22	11801007	Johnstown Bridge, Co. Kildare	Johnstown (Cadamstown Ed)	Monument	4
B04-23	11801009	Johnstown Bridge, Co. Kildare	Johnstown (Cadamstown Ed)	House	4
B04-24	11801011	Fear English Bridge, Johnstown Bridge, Co. Kildare	Gorteen (DunfiirthEd)	Bridge	4
B04-25	11801015	Johnstown Bridge, Johnstown Bridge, Co. Kildare	Johnstown (Cadamstown Ed)	Bridge	4
B04-26	11901104	Celbridge Collegiate School (former)	Ballymakealy Lower	School (former)	4
B04-27	11900404	Newtown School (former)	Newtown (Cloncurry Ed)	School	4
B04-28	11900405	Newtown Catholic Church (old)	Newtown (Cloncurry Ed)	Church	4
B05-01		Laraghbryan Church (in ruins)	Laraghbryan East	Church and Graveyard	5
B05-02		Courtown House	Courtown Great	House	5
B05-03		Laragh House	Laragh Demesne	House	5
B05-04		Pitchfordstown House	Pitchfordstown	House	5
B05-05		"Lara" (house)	Roestown	House	5
B05-07	11900502	Boycetown	Boycetown	House	5
B05-08	11900503	Saint Patrick's	Boycetown	House	5
B05-09	11900506	Maria Villa	Mariavilla	House	5
B05-10	11803067	Butler's House, Convent Lane, Dillon's Lane	Maynooth	House	5

B05-11	11803050	Buckley House, Main Street	Maynooth	House	5
B05-12	11803045	Harbour House (Bean House), Leinster Street	Maynooth	House	5
B05-13	11803043	Nuzstop, Main Street	Maynooth	House with shop	5
B05-14	11803039	Lyreen House, Court House Square	Maynooth	House	5
B05-15	11802042	Stapleton, New Lane	Kilcock	House with shop	5
B05-16	11802029	Toddy's, Harbour Street	Kilcock	House with shop	5
B05-19	11802016	The Shrubbery, Kinnegad Road	Kilcock	House	5
	11802015	The Shrubbery, Kinnegad Road	Kilcock	Gates/railings/walls	5
B05-20	11802012	The Lion House, Church Street	Kilcock	House with Public House	5
B05-21	11802002	The Square, Kilcock	Kilcock	House	5
B05-22	11802003	The Square, Kilcock	Kilcock	House	5
B05-24	11802035	Courtown Road, Kilcock	Kilcock	House	5
B05-27	11803090	Finnerty House, Dublin Road, Maynooth	Maynooth	House	5
B05-28	11803091	D.R. Glas, Ryebank House, Dublin Road, Maynooth	Maynooth	House	5
B05-29	11803092	Dublin Road, Maynooth	Maynooth	House	5
B05-30	11803095	Dillons Row, Maynooth	Maynooth	House	5
B05-32	11803104	141 Greenfield Cottages	Greenfield	House	5
B05-33	11803106	Maynooth Railway Station (former), Straffan Road (off)	Greenfield	House	5
B05-34	11803109	202 Railpark	Railpark	House	5
B05-35	11900504	Chambers Bridge (and Lock)	Maws	Bridge	5
B05-36	11900505	Jackson's Bridge (and Lock)	Laraghbryan East	Bridge	5
B05-37	11802004	Ulster Bank, Kilcock, Co. Kildare	Kilcock	Bank	5
B05-38	11802009	Saint Joseph's Christian Schools, School Street, Kilcock	Kilcock	School	5
B05-39	11802010	School Street, Kilcock, Co. Kildare	Kilcock	House	5
B05-40	11802020	Shalom Presentation Convent, Church Street, Kilcock	Kilcock	Convent	5
B05-41	11802021	Saint Coca's Catholic Church, Church Street, Kilcock	Kilcock	Church	5
B05-42	11802028	Allied Irish Bank, Harbour Street, New Road, Kilcock	Kilcock	Bank	5
B05-43	11803020	Rye House, Main Street, Maynooth, Co. Kildare	Maynooth	Shop	5
B05-44	11803022	Main Street, Convent Lane, Maynooth, Co. Kildare	Maynooth	House	5
B05-45	11803035	Bradys, Main Street, Courthouse Square, Maynooth	Maynooth	Public House	5
B05-46	11803041	Court House Square, Main Street, Maynooth, Co. Kildare	Maynooth	House	5
B05-47	11803042	The Leinster Arms, Main Street, Maynooth	Maynooth	Public House	5
B05-48	11803044	Dawson's, Main Street, Maynooth	Maynooth	Shop	5

B05-49	11803049	Maynooth Garda Siochana Station, Leinster Street, Main Street	Maynooth	Garda Station	5
B05-50	11803055	Mill Street, Maynooth, Co. Kildare	Maynooth	House	5
B05-51	11803078	28 Leinster Cottages, Double Lane/Back Lane, Maynooth	Maynooth	House	5
B05-52	11803079	Pound Lane, Maynooth, Co. Kildare	Maynooth	Hall	5
B05-53	11803087	William Bridge, Maynooth, Co. Kildare	Maynooth	Bridge	5
B05-54	11803093	Geraldine Hall, Leinster Street, Maynooth, Co. Kildare	Maynooth	School (former)	5
B05-55	11803096	Carton (House), Main Street, Dublin Road, Maynooth	Maynooth	Gate Lodge	5
B05-56	11803099	Maynooth Rectory (former), Parson Street, Maynooth	Maynooth	House	5
B05-57	11803100	Saint Mary's Church, Parson Street, Maynooth	Maynooth	Church	5
B05-58	11803101	Saint Mary's Catholic Church, Mill Street, Maynooth	Maynooth	Church	5
B05-60	11803103	Mullen Bridge, Maynooth, Co. Kildare	Railpark	Bridge	5
B05-62	11803107	Maynooth Railway Station, Straffan Road (off), Maynooth	Greenfield	Signal Box	5
B05-63	11803108	Maynooth Parochial House, Mill Street, Maynooth	Maynooth	House	5
B05-64	11803112	St. Patrick's College (Junior Hospital), Parson Street	Collegeland	Hospital (former)	5
B05-65	11803113	St. Patrick's College (Entrance Block), Parson Street	Collegeland	University	5
B05-66	11803114	St. Patrick's College (Saint Patrick's H, Parson Street	Collegeland	Engine House	5
B05-67	11803117	St. Patrick's College (Loftus Hall), Parson Street	Collegeland	Exam Hall	5
B05-68	11803118	St. Patrick's College, Parson Street, Maynooth	Collegeland	Building misc.	5
B05-69	11803123	St. Patrick's College (Rhetoric House), Parson Street	Collegeland	Building misc.	5
B05-70	11803125	St. Patrick's College (Riverstown Lodge), Parson Street	Collegeland	Building misc.	5
B05-71	11803126	St. Patrick's College (Junior House/Logic Ho, Parson St.	Collegeland	Building misc.	5
B05-72	11803127	St. Patrick's College (Collegiate Chapel), Parson Street	Collegeland	Church	5
B05-73	11803128	St. Patrick's College (The Quadrangle), Parson St., Maynooth	Collegeland	Building misc.	5
B05-74	11803133	Bond Bridge, Maynooth, Co. Kildare	Greenfield	Bridge	5
B05-75	11803134	St. Patrick's College (Senior Infirmary), Parson St., Maynooth	Collegeland	Building misc.	5
B05-76	11803138	Pound Lane, Maynooth, Co. Kildare	Maynooth	School (former)	5
B06-01		Donaghmore Church Ruins	Donaghmore	Church	6
B06-02		Donaghmore Early Field System	Donaghmore	Early Field System	6
B06-03		Confey Church Ruins	Confey	Church and	6

				Graveyard	
B06-04		Tower of Confey Castle	Confey	Tower	6
B06-05		Knockmulrooney Tower in Confey Td.	Confey	Knockmulrooney Tower	6
B06-06		Lime Kiln	Railpark	Lime Kiln	6
B06-07		Hedsor House	Blakestown	House	6
B06-08		Ravensdale House and Gates	Ravensdale	House	6
B06-09		Carton House and associated outhouses, stables and yards	Carton Demesne	House	6
B06-09i		Interiors of Carton Demesne (House and Gardens)	Carton Demesne	House and Garden	6
B06-10		Confey Abbey	Confey	Abbey	6
B06-12	11803102	Castle View House, Parson Street	Maynooth	House	6
B06-13	11900601	Pike Bridge	Railpark	Bridge	6
B06-14	11900602	Deey Bridge (and Lock)	Blakestown (Maynooth Ed)	Bridge	6
B07-01		Kinnafad Castle	Kinnafad	Castle	7
B07-02	11900701	Kinnafad House	Kinnafad	House	7
B08-01		Carbury Castle	Carbury	Castle	8
B08-02		Remains of Church	Carbury	Church and Graveyard	8
B08-03		Carbury Moat	Carbury	Moat	8
B08-04		Carbury Tumulus and Earthworks	Carbury	Tumulus and Earthworks	8
B08-05		Ardkill Ancient Field System	Ardkill	Field System	8
B08-06		Ruins of Ardkill Castle	Ardkill	Castle	8
B08-07		Trinity Well at Newbury Hall	Demesne	Well	8
B08-08		Carved Stone in Carbury Village (house opposite Garda Barracks)	Carbury	Carved Stone	8
B08-09		Carved Stone on Council Store at Carbury	Carbury	Carved Stone	8
B08-10		Newbury Hall	Demense	House	8
B08-11	11900811	Ardkill House, Carbury	Ardkill	Ardkill House - Carbury	8
B08-12		Dreenan Windmill in Ruins	Dreenan	Windmill	8
B08-13		Drummin House		House	8
B08-14		Oldcourt House	Oldcourt	House	8
B08-15		Church of Ireland	Carbury	Church	8
B08-16		Stable Building opposite Church of Ireland Church	Carbury	Stable	8
B08-17	11900807	Carbury, Co. Kildare	Carbury	House	8
B08-19	11900805	Derrinturn House	Derrinturn	House	8
B08-20	11900806	Carbury (Former Carbury Rectory)	Carbury	House	8
B08-22	11900804	The Turn Inn	Derrinturn	House with Public House	8
B08-23	11900801	Ticknevin/Unrill Bridge, Co. Kildare	Ticknevin	Bridge	8
B08-24	11900803	Trinity Catholic Church	Derrinturn	Church	8
B08-25		The Haggard & Demesne	Haggard	House	8
B08-26		Teelough House, Teelough	Teelough	House	8

B08-27		Cooldyna House	Windmill	House	8
B09-01		Donadea Canopied tomb & Medieval Church in Ruins	Donadea Demesne	Canopied tomb and Medieval Church Ruins	9
B09-02		Donadea Castle	Donadea Demesne	Castle	9
B09-03		Disused Burial Ground	Hodgestown	Burial Ground	9
B09-04		Dunmurraghill Early Church Site	Dunmurraghill	Field	9
B09-05		Ringfort	Donadea	Ringfort	9
B09-06		Donadea Demesne - Castle, including 17th - 19th century additions	Donadea Demesne	Castle	9
B09-07	11900904	The Range, Range Cross Roads, Co. Kildare	Dunmurraghill	House	9
B09-08		Lime Kiln	Dunmurraghill	Lime Kiln	9
B09-09		Newpark House	Newtownmoneenluggagh	House	9
B09-10		Coolcarrigan House	Coolcarrigan	House	9
B09-11		Coolcarrigan Church	Coolcarrigan	Church	9
B09-12		Hillview (former Post Office)	Dunmurraghill	House	9
B09-13		The Rectory	Dunmurraghill	Rectory	9
B09-14		Kilnamargh House	Kilnamargh South	House	9
B09-16	11900901	Connolly's	Cooltrim South	House/Public House	9
B09-17	11900902	Saint Benignus's Catholic Church	Staplestown	Church	9
B09-18	11900905	Saint Peter's Church	Donadea Demesne	Church	9
B09-19		Ballagh Lodge, Ballagh	Ballagh	House	9
B10-01		Round Tower	Taghadoe	Round Tower	10
B10-02		Castle	Rathcoffey Demesne	Castle	10
B10-03		Church and Graveyard	Taghadoe	Church and Graveyard	10
B10-04		Surviving portions of the Pale refer to B10-04A-B-C		Surviving Portions of the Pale:	10
B10-04A		Surviving Portions of the Pale at (a) Ballyloughan		Surviving Portions of the Pale:	10
B10-04B		Surviving Portions of the Pale at (b) Ballybrack, Ballyloughlan, Graigepottle, Clonduff, and Clonfert South		Surviving Portions of the Pale:	10
B10-04C		Surviving Portions of the Pale at Clongowes		Surviving Portions of the Pale:	10
B10-05		St. Patricks Well	Ardrass	Holy Well	10
B10-06		Cowanstown Church Ruins and Holy Well	Cowanstown	Church and Holy Well	10
B10-07		Killeen Moat	Clonshanbo	Moat	10
B10-08		Barberstown Castle	Barbarstown	Castle	10

B10-09	11901002	Rathcoffey Catholic Church	Rathcoffey North	Church	10
B10-10	11901005	Donaghstown Catholic Church	Donaghstown	Church	10
B10-11		Toolestown House	Toolestown	House	10
B10-12		Barberstown House	Barberstown	House	10
B10-14	11901001	Thatched Dwelling, Painestown Cross	Moortown (Celbridge Ed)	Thatched Dwelling	10
B10-15		Taghadoo House	Taghadoo	House	10
B10-16		Corballis House	Corbally	House	10
B10-17		"Greygates" (house)	Barberstown Upper	House	10
B10-19	11901003	Baltracey House	Baltracey (Bakaraheen Ed)	House	10
B10-20	11901006	Windgates Villa	Windgates	House	10
B10-21		Roselawn House, Posseckstown, Celbridge	Posseckstown	House	10
B10-22		Pickering Forest, Crippaun	Crippaun	House	10
B11-01		St. Patrick's Chapel	Ardrass Lower	Chapel	11
B11-02		Donaghcumper Medieval Church Ruins	Donaghcumper	Medieval Church	11
B11-03		Griffinrath Ringfort	Griffinrath	Ringfort	11
B11-04		St. Wolstan's Abbey	St. Woltan's	Abbey	11
B11-06		Kilmacredock Church Ruins	Kilmacredock	Church	11
B11-07		Kiladoon Country House & Demesne	Kiladoon	House	11
B11-08		Elm Hall House & Demesne	Loughlinstown	House	11
B11-09	11901103	Stacumny House	Stacumny	House	11
B11-10		Stacumny Lodge	Stacumny	Lodge	11
B11-11		St. Wolstan's House	St. Wolstans	House	11
B11-12		Stacumny	Stacumny	Lime Kiln	11
B11-13		Castletown House, Temple, Batty Langley Lodge, Entrance Gates and avenue (and interiors)	Castletown	House	11
B11-14		Castletown Walled Garden and pedimented arch and nearby temple	Castletown	Walled Garden and pedimented arch and nearby temple	11
B11-15	11901102	Wonderful Barn complex	Barnhall	Barn	11
B11-16		Connolly Folly	Barrogstown West	Obelisk	11
B11-17		Coneyburrow	Coneyburrow	Lime Kiln	11
B11-18		Stacumny Cottage	Stacumny	Cottage	11
B11-19		Grangewilliam House	Barrogstown West	House	11
B11-20		Ballygoran (house)	Ballygoran	House	11
B11-21		Estate Cottage		Estate Cottage	11
B11-22	11901104	Celbridge, former Collegiate School (Celbridge Manor Hotel)	Ballymakealy Lower	School (former)	4
B11-23	11805062	Kildrought House, Main Street	Celbridge	House	11
B11-24	11805074	Celbridge Abbey, Clane Road	Celbridge Abbey (Celbridge Ed)	Monastery	11

	11805075	Celbridge Abbey, Clane Road, Celbridge, Co. Kildare	Celbridge Abbey (Celbridge Ed)	Gates/railings/walls	11
	11805076	Celbridge Abbey, Clane Road, Celbridge, Co. Kildare	Celbridge Abbey (Celbridge Ed)	Gates/railings/walls	11
	11805077	Celbridge Abbey, Clane Road, Celbridge, Co. Kildare	Celbridge Abbey (Celbridge Ed)	Foot Bridge	11
B11-25	11804009	67 Main Street, Leixlip	Leinsterlodge	House	11
B11-26	11805061	Francis & Margaret Finlay, Dublin Road, Donaghcumper	Donaghcumper	House	11
B11-27	11805035	Main Street, Celbridge	Celbridge	House	11
B11-28	11804077	Ralph Square (Off), Leixlip	Leixlip	House	11
B11-29	11804079	The Stables, Pound Street, Leixlip	Leixlip	House	11
B11-30	11804070	337 Mill Lane, Leixlip	Leixlip	House	11
B11-31	11804040	Glebe House, Pound	Leixlip	House	11
B11-32	11804039	Celbridge Lodge, Church Road, Celbridge	Leixlip	House	11
B11-33	11804026	14 Main Street, Leixlip	Leixlip	House	11
B11-34	11805044	Oakley Park	OakleyPark	House	11
B11-35	11805045	Celbridge Lodge, Church Rd, Celbridge	Celbridge	House	11
	11805026	Celbridge Lodge, Church Road, Celbridge, Co. Kildare	Celbridge	Gate Lodge	11
	11805027	Celbridge Lodge, Church Road, Celbridge, Co. Kildare	Celbridge	Walls/gates/railings	11
B11-36	11805048	150 Church Rd, Celbridge	Celbridge	House	11
B11-37	11805053	Abbey View, Church Rd, Celbridge	Celbridge	House	11
B11-38	11805055	The Forge, Primrose Hill, Celbridge	Donaghcumper	House	11
B11-39	11805003	Jassamine House, Main Street, Celbridge	Celbridge	House/Guesthouse	11
B11-40	11805034	Landscape House, Main Street, Celbridge	Celbridge	House	11
B11-41	11804073	St Catherine's Park (Liffey Valley House Hotel)	St Catherine's Park	House	11
B11-42	11804074	Leixlip House Hotel, Captain's Hill, Leixlip	Newtown (Leixlip Ed)	House	11
B11-43	11804075	Newton Hill House	Newtown (Leixlip Ed)	House	11
B11-44	11804076	Leixlip Bridge Toll House, Leixlip Bridge	Leixlip	House	11
B11-45	11804069	74 Mill Street, Leixlip	Leixlip	House	11
B11-46	11804066	Black Castle, Mill Street, Leixlip	Leixlip	House	11
B11-48	11804029	French Estates/John Paul's, Main Street, Leixlip	Leixlip	House with shops	11
B11-49	11804021	Castle View House, 5 Main Street, Leixlip	Leixlip	House	11
B11-50	11804022	1 Main Street, Leixlip	Leixlip	House	11
B11-51	11804023	Ivy House, Main Street, Leixlip	Leixlip	House	11
B11-52	11804045	Leixlip Castle	Leixlip Demesne	Country House	11
B11-53	11805073	Abbey National School (former), Celbridge	Celbridge Abbey (Celbridge Ed)	School (former)	11
B11-54		Donaghcumper House	Celbridge	House	11

B11-55	11804047	Leixlip Castle, Leixlip, Co. Kildare	Leixlip Demesne	Folly	11
B11-56	11804048	Leixlip Castle, Leixlip, Co. Kildare	Leixlip Demesne	Outbuilding	11
B11-57	11804052	Leixlip Castle, Leixlip, Co. Kildare	Leixlip Demesne	Outbuilding	11
B11-58	11804053	Leixlip Castle, Leixlip, Co. Kildare	Leixlip Demesne	Walls/gates/railings	11
B11-59	11804054	Leixlip Castle, Leixlip, Co. Kildare	Leixlip Demesne	Walls/gates/Railings	11
B11-60	11804055	Leixlip Castle, Leixlip, Co. Kildare	Leixlip Demesne	Garden Temple	11
B11-61	11804056	Leixlip Castle, Leixlip, Co. Kildare	Leixlip Demesne	Outbuilding	11
B11-62	11804057	Leixlip Castle, Leixlip, Co. Kildare	Leixlip Demesne	Outbuilding	11
B11-63	11804058	Leixlip Castle, Leixlip, Co. Kildare	Leixlip Demesne	Dovecote (former)	11
B11-64	11804059	Leixlip Castle, Leixlip, Co. Kildare	Leixlip Demesne	Outbuilding	11
B11-65	11804060	Leixlip Castle, Leixlip, Co. Kildare	Leixlip Demesne	Outbuilding	11
B11-66	11804061	Leixlip Castle, Leixlip, Co. Kildare	Leixlip Demesne	House	11
B11-67	11804062	Leixlip Castle, Leixlip, Co. Kildare	Leixlip Demesne	Garden Structure (misc.)	11
B11-68	11804064	Leixlip Castle, Leixlip, Co. Kildare	Leixlip Demesne	Boat house (former)	11
B11-69	11804065	Leixlip Castle, Leixlip, Co. Kildare	Leixlip Demesne	Garden Structure (misc.)	11
B11-70	11804001	1 The Mall, Main Street, Leixlip, Co. Kildare	Leixlip	House	11
B11-71	11804002	2 The Mall, Main Street, Leixlip, Co. Kildare	Leixlip	House	11
B11-72	11804003	3 The Mall, Main Street, Leixlip, Co. Kildare	Leixlip	House	11
B11-73	11804004	4 The Mall, Main Street, Leixlip, Co. Kildare	Leixlip	Office	11
B11-74	11804005	5 The Mall, Main Street, Leixlip, Co. Kildare	Leixlip	Office	11
B11-75	11804006	6 The Mall, Main Street, Leixlip, Co. Kildare	Leixlip	Office	11
B11-76	11804007	7 The Mall, Main Street, Leixlip, Co. Kildare	Leixlip	Office	11
B11-77	11804008	8 The Mall, Main Street, Leixlip, Co. Kildare	Leixlip	House	11
B11-78	11804009	Main Street, Leixlip, Co. Kildare	Leinsterlodge	House	11
B11-79	11804017	Saint Mary's Church, Main Street, Leixlip, Co. Kildare	Leixlip	Church	11
B11-80	11804024	Classic Combination Mini Mart, Main Street, Leixlip	Leixlip	Shop	11
B11-81	11804025	Main Street, Leixlip, Co. Kildare	Leixlip	House	11
B11-82	11804033	Catholic Church of Our Lady's Nativity, Pound St., Leixlip	Leixlip	Church	11
B11-83	11804078	Leixlip Bridge, Leixlip, Co. Kildare	Leixlip	Bridge	11
B11-84	11805001	Castletown House, Celbridge, Co. Kildare	Castletown	Gate Lodge	11

B11-85	11805002	Round House (The), Main Street, Big Lane, Celbridge	Celbridge	Gate Lodge	11
B11-86	11805004	Top of the Town Drycleaners /Murfish, Main St., Celbridge	Celbridge	Shop	11
B11-88	11805005	Michelangelo, Main Street, Celbridge, Co. Kildare	Celbridge	Restaurant	11
B11-89	11805022	Gogarty, Main Street, Celbridge, Co. Kildare	Celbridge	Shop	11
B11-90	11805028	Lady Louisa Connolly School, Celbridge, Co. Kildare	Castletown	School (former)	11
	11805029	Castletown School of Industry, Celbridge, Co. Kildare	Castletown	School (former)	11
B11-92	11805030	Christchurch, Celbridge, Co. Kildare	Castletown	Church	11
B11-93	11805031	Celbridge Parochial House, Main Street, Celbridge	Celbridge	House	11
B11-94	11805033	Celbridge Town Hall (former), Main Street, Celbridge	Celbridge	Shop	11
B11-95	11805036	Blake's Pharmacy, Main Street, Celbridge, Co. Kildare	Celbridge	Shop	11
B11-96	11805037	Castletown Videos, Main Street, Celbridge, Co. Kildare	Celbridge	Shop	11
B11-97	11805038	Finney House, Main Street, Celbridge, Co. Kildare	Celbridge	House	11
B11-98	11805040	Main Street, Celbridge, Co. Kildare	Celbridge	House	11
B11-99	11805042	Saint Patrick's Catholic Church, Main Street, Celbridge	Celbridge	Church	11
B11-100	11805043	St. Brigid's (Holy Faith) Convent, Main Street (off), Celbridge	Celbridge	Convent	11
B11-101	11805047	Celbridge Methodist Church (former), Celbridge, Co. Kildare	Donaghcumper	Church	11
B11-102	11805051	Tea Lane Graveyard, Church Road, Celbridge	OakleyPark	Cemetery	11
B11-103	11805054	Celbridge Bridge, Celbridge, Co. Kildare	Donaghcumper	Bridge	11
B11-104	11805056	The Mill Community Centre, Main Street, Celbridge	Celbridge	Community Centre	11
B11-105	11805057	The Mill Community Centre, Main Street (off), Celbridge	Celbridge	Community Centre	11
B11-106	11805058	The Mill Community Centre, Main Street (off), Celbridge	Celbridge	Community Centre	11
B11-107	11805059	The Mill Community Centre, Main Street (off), Celbridge	Celbridge	Community Centre	11
B11-108	11805063	Castletown House, Main Street, Celbridge, Co. Kildare	Castletown	Walls/gates/railings	11
B11-109	11805064	Main Street, Celbridge, Co. Kildare	Celbridge	House	11
B11-110	11805078	Rock Bridge, Clane Road (off), Celbridge, Co. Kildare	Celbridge Abbey (Celbridge Ed)	Foot Bridge	11
B11-111	11805079	Celbridge Abbey, Clane Road, Celbridge, Co. Kildare	Celbridge Abbey (Celbridge Ed)	Foot Bridge	11

B11-112	11805080	Celbridge Abbey, Clane Road, Celbridge, Co. Kildare	Celbridge Abbey (Celbridge Ed)	Sluice/Sluice Gate	11
B11-113	11901101	Leixlip Gate	Barnhall	Walls/gates/railings	11
B11-115		Ryevale House, Leixlip	Leixlip	House	11
B11-116		Marshfield House, Mill Lane, Leixlip	Leixlip	House	11
B11-117		Collinstown House, Collinstown	Collinstown	House	11
B11-118		Springfield House, Ballymakeally Upper	Ballymakealy Upper	House	11
B11-119		Gardeners House, Castletown	Celbridge	Creche	11
B11-120		The Croft, Castletown	Castletown	House	11
B11-121		Ardrass Lodge, Ardrass Lower	Ardrass Lower	House	11
B11-122	11804041	Leixlip Castle, Leixlip, Co. Kildare	Leixlip	Walls/gates/railings	11
B11-123	11804046	Leixlip Castle, Leixlip, Co. Kildare	Leixlip Demesne	House	11
B12-01		Lullymore Monastic Enclosure	Lullymore East	Monastic Enclosure	12
B12-02	11901201	Shea Bridge	Allenwood South	Bridge	12
B13-01	11901309	Ballyteige Castle	Ballyteige North	Castle	13
B13-02		St. Farnan's Well	Downings North	Holy Well	13
B13-03		Ruined Church	Downings North	Church and Graveyard	13
B13-04		Eldonsfort	Curryhills		13
B13-05		Blackwood Castle	Blackwood	Castle	13
B13-06		Ringfort	Downings North	Ringfort	13
B13-07		Curryhills	Curryhills	Ringfort	13
B13-09		Medieval Church Ruins	Killybegs Demesne	Medieval Church and Graveyard	13
B13-11		Robertstown Garda Station	Robertstown	Garda Station	13
B13-12	11806004	Binns Bridge, Robertstown, Co. Kildare	Robertstown West	Bridge	13
B13-13		Lowtown Depot	Robertstown		13
B13-14	11806001	Annsborough House and Railings	Robertstown West	House	13
B13-15		Landenstown House	Landenstown	House	13
B13-16		Bonyngge Bridge (Healy's Bridge)	Downings South	Bridge	13
B13-17		Woodville House	Downings South	House	13
B13-18		Downings House	Downings North	House	13
B13-20	11806010	Robertstown House, Robertstown, Co. Kildare	Robertstown West	House	13
B13-21		Lowtown House	Grangeclare Little	House	13
B13-22	11807001	Main Street, Prosperous, Co. Kildare	Curryhills	House	13
B13-23	11806008	Thatched House, Robertstown	Robertstown East	Thatched House	13
B13-24	11807009	The Villa, Prosperous	Curryhills	House	13
B13-25	11901307	Huband Bridge	Grangeclare West	Bridge	13
B13-26	11901308	Skew Bridge	Ballyteige North	Bridge	13
B13-27	11901310	Co. Kildare	Donore	Thatched	13

				Cottage	
B13-28	11806006	Robertstown R.I.C. Barracks, Main St., Robertstown	Robertstown West	Barracks (former)	13
B13-29	11806007	Robertstown, Co. Kildare	Robertstown East	Building misc.	13
B13-30	11806009	Robertstown Canal Hotel (former), Robertstown, Co. Kildare	Robertstown East	Hotel (former)	13
B13-31	11806011	Robertstown House, Robertstown, Co. Kildare	Robertstown West	Gate Lodge	13
B13-32	11806012	Robertstown, Co. Kildare	Robertstown East	Aqueduct	
B13-33	11806013	Robertstown, Co. Kildare	Robertstown West	Water Pump	13
B13-34	11806014	Robertstown, Co. Kildare	Robertstown East	Lamp Standard	13
B13-35	11806015	The Grand Canal, Robertstown, Co. Kildare	Robertstown East	Canal (section of)	13
B13-36	11807002	Main Street, Prosperous	Curryhills	House	13
B13-37	11807004	Main Street, Prosperous	Curryhills	House	13
B13-38	11807005	Main Street, Prosperous	Curryhills	House	13
B13-39	11807006	Prosperous Textile Factory (former), Main Street, Prosperous	Curryhills	Shop	13
B13-40	11807008	Main Street, Prosperous	Curryhills	House	13
B13-41	11807011	Catholic Church of Our Lady & St. Joseph, Prosperous	Curryhills	Church	13
	11807010	Prosperous National School (former), Prosperous	Curryhills	Community Centre	13
B13-42	11901304	Bond Bridge, Derrymullen	Derrymullen	Bridge	13
B13-43	11901305	New Bridge, Littletown	Littletown	Bridge	13
B13-44		Curley's Thatched Cottage, Downings North	Downings North	Thatched Cottage	13
B14-01		Clownings Rectilinear Earthworks ("Puddlehall Moat")	Clownings	Moated Site	14
B14-02		Bodenstown Medieval Church Ruins and Wolfe Tone's Grave	Bodenstown	Medevil Church and Graveyard	14
B14-03		Castledillon Graveyard and Early Church Site	Castledillon Upper	Church Site and a Graveyard	14
B14-04		Longtown Moat	Longtown Demesne	Moat	14
B14-05		Mainham Moat (Queen Buans Grave) and surrounding land to west and north (Site of Aonach)	Mainham	Moat	14
B14-06		Socket Stones for Crosses	Sherlockstown	Socket Stones for Crosses	14
B14-07		Tumulus	Firmount East	Tumulas	14
B14-09		Ruined Castle and Church and Baptismal Font	Whitechurch	Church and Graveyard	14
B14-10		Church Ruins	Straffan	Church and Graveyard	14
B14-12		Millicent Church and Lych Gate	Millicent Demesne	Church and Lych Gate	14
B14-13		Castlesize House	Castlesize	House	14

B14-14		Clongoweswood College	Clongowes	College	14
B14-15		Wogan Browne Mausoleum	Mainham	Wogan Browne Mausoleum	14
B14-16		Sandymount House	Fleshtown	House	14
B14-17	11901405	Devonshire Bridge	Kileenmore	Bridge	14
B14-18		Moatfield House	Firmount East	House	14
B14-19		Catholic Church	Straffan	Church	14
B14-20	11809001	Church of Ireland Church	Straffan	Church	14
B14-21		Lych Gate to Graveyard	Straffan	Lych gate into Graveyard	14
B14-22	11809013	Straffan Royal Irish Constabulary Barracks (former), Straffan	Straffan	Old RIC Barracks	14
B14-23	11809006	Glebe House	Glebe	House	14
B14-24		Lodge Park House	Lodgepark	House	14
B14-25		Entrance arch of Longtown House	Longtown Demesne	House	14
B14-26		Millicent House	Millicent	House	14
B14-27		Millicent Estate Houses	Millicent South	House	14
B14-28		Sherlockstown House	Sherlockstown	Tower House	14
B14-29	11809026	Straffan House and Gates	Straffan Demesne	House and Gates	14
	11809025	Straffan House (Hotel), Straffan, Co. Kildare	Straffan Demesne	Gate Lodge	14
	11809027	Straffan House (Hotel), Straffan, Co. Kildare	Straffan Demesne	Hotel	14
B14-30		Painestown House	Painestown	House	14
B14-31		Lodge at Lodge Park House (due west of main house)	Lodgepark	Lodge	14
B14-32	11809019	Millbrook House	Turnings Lower	House	14
B14-33		Turnings House and lodge/entrance walls	Turnings Upper	House	14
B14-34		Gate Lodge and entrance gates/walls to east of Castlesize House	Castlesize	Gate Lodge and Entrance gates and walls	14
B14-35		Prospect House	Prospect	House	14
B14-36	11901401	Welds Thatched House Ballynagappagh	Ballynagappagh (Clane Ed)	Thatched House	14
B14-37	11901404	Thatched House, Millicent South	Millicent South	Thatched House	14
B14-38	11901407	Straffan	Clownings (Bodenstown Ed)	House	14
B14-40	11809010	Bohereen	Bawnoges	House	14
B14-41	11808005	Main Street, Clane	Clane	House	14
B14-42	11808010	Abbeylands House	Clane	House	14
B14-44	11809015	Straffan Inn	Straffan	House with Public House	14
B14-45	11901402	Landenstown Bridge (and Lock)	Landenstown	Bridge	14

B14-46	11901403	Digby Bridge (and Lock)	Landenstown	Bridge	14
B14-47	11901406	Ponsonby Bridge	Baronrath	Bridge	14
B14-48	11809005	Straffan, Co. Kildare	Straffan	Cemetery	14
B14-50	11809008	Bohereen Church of Ireland School (former), Bohereen	Bawnoges	House	14
B14-52	11809014	St. Brigid's Catholic Church, Straffan, Co. Kildare	Straffan	Church	14
B14-53	11809016	Straffan, Co. Kildare	Lodgepark	Gates/railings/walls	14
B14-54	11809023	Straffan Bridge, Straffan, Co. Kildare	Straffan Demesne	Bridge	14
B14-55	11808004	Jones Public House, Main Street, Clane	Clane	Public House	14
B14-57		The Corner House, Main Street, Clane	Clane	Public House	14
B14-58		Church of Ireland and grounds, building and boundary, Clane	Clane	Church	14
B14-59		Bellville House, Prosperous Road, Clane	Clane	House	14
B14-60	11808008	Convent, Main Street, Clane	Clane	Convent	14
B14-61	11808007	Catholic Church, Main Street, Clane	Clane	Church	14
B14-62	11808003	Former Garda Barracks, Main Street, Clane	Clane		14
B14-63	11808013	Alexandra Bridge, Naas Road, Bridge, Clane	Clane	Bridge	14
B14-64	11808011	House at junction (Village Inn/Jas Manor) North Main Street, Clane	Clane	Public House	14
B14-65		Clane Abbey and graveyard, Clane	Clane	Monument	14
B14-66		Bullan Stone Monument, Clane	Clane	Monument	14
B14-67		Clane Socket stone of Cross Monument, Clane	Clane	Monument	14
B14-68		Motte Monument, Clane	Clane	Monument	14
B14-70		Stone Bridge at end of Stream Park Bridge, Clane	Clane	Bridge	14
B14-71		Large stone bridge at Stream Park Bridge, Clane	Clane	Bridge	14
B14-72	11808012	The Presbytery, Main Street Building, Clane	Clane	Presbytery	14
B14-73	11808006	Old National School, Main Street Building, Clane	Clane	School	14
B14-74		Straffan Lodge, Straffan Glebe	Glebe (Straffan Ed)	House	14
B14-75		Irishtown House, Irishtown Lower	Irishtown Lower	House	14
B14-76		Little Rath House	Little Rath	House	14
B15-01		Round Tower and Church	Oughterard	Round Tower and Church	15
B15-02		Medieval Earthwork Complex	Castlewarden North	Rectangular Enclosure	15
B15-03		Lyons Church and Carvings	Lyons Demesne	Church and Graveyard	15
B15-04		Site of Castle and Medieval Village	Lyons Demesne	Castle	15
B15-05		Earthworks	Lyons Demesne	Earthworks	15

B15-06		Oughterard Castle (in ruins)	Oughterard	Castle	15
B15-08		Bishopscourt House	Bishopscourt Upper	House	15
B15-09		Lyons House and Interiors (including Gabrielli murals)	Lyons Demesne	House	15
B15-10		Old School House	Ardclough	Old School House	15
B15-11		Stone Cottage (single storey)	Clonaghlis	Stone Cotage	15
B15-12	11901501	Henry Bridge	Clonaghlis	Bridge	15
B15-13		Kileen House, Kill East	Kill East	House	15
B16-01	11901601	Blakefield House	Ballysooghan North	House	16
B16-02	11901602	Wilson's Bridge	Kiltaghan South	Bridge	16
B17-04		Boherkill Forge (including horseshoe arch)	Boherkill	Forge	17
B17-05		Two footbridges over Slate River (formerly mass path)	Cloncumber	2 Footbridges	17
B17-06		Kilmoney House	Kilmoney South	House	17
B17-07	11901706	Feighcullen Church of Ireland Church	Feighcullen	Church of Ireland Church	17
B17-08	11901710	Punchersgrange House	Punchersgrange	House	17
B17-09	11901704	Bushfield House	Glenaree	House	17
B17-10	11901707	Feighcullen House	Feighcullen	House	17
B17-11	11901708	Feighcullen Glebe House	Feighcullen	House	17
B17-12	11810037	Rathangan Lodge, (Bracknagh Rd.) Portarlington Rd.	Rathangan (Rathangan Ed)	House	17
B17-13	11810036	Oakley House, Portarlington Rd.	Rathangan (Rathangan Ed)	House	17
B17-14	11810035	Portarlington Rd.	Rathangan (Rathangan Ed)	House	17
B17-15	11901702	Agar Bridge	Glenaree	Bridge	17
B17-16	11901703	Glenaree Bridge (and 22nd Lock)	Glenaree	Bridge	17
B17-17	11901705	Pluckerstown Corn Mill (former)	Pluckerstown (Rathernan Ed)(Connell By)	Mill	17
B17-18	11810001	D & T Dillon, Market Square, Chapel Street, Rathangan	Rathangan (Rathangan Ed)	Public House	17
B17-19	11810002	D & T Dillon, Market Square, Rathangan, Co. Kildare	Rathangan (Rathangan Ed)	Public House	17
B17-20	11810003	Rathangan, Co. Kildare	Rathangan (Rathangan Ed)	Bridge	17
B17-21	11810006	Rathangan Parochial Hall, Chapel Street, Rathangan	Rathangan (Rathangan Ed)	Parish Hall	17
B17-22	11810007	Leinster Street, Rathangan, Co. Kildare	Rathangan (Rathangan Ed)	House	17
B17-23	11810010	Main Street, Rathangan, Co. Kildare	Rathangan (Rathangan Ed)	House	17
B17-24	11810012	Rathangan Presbytery, Main Street, Rathangan, Co. Kildare	Rathangan (Rathangan Ed)	House	17

B17-25	11810014	Leinster Street, Rathangan, Co. Kildare	Rathangan (Rathangan Ed)	House	17
B17-26	11810015	Rathangan Bridge, Rathangan, Co. Kildare	Rathangan (Rathangan Ed)	Bridge	17
B17-27	11810017	Spencer Bridge, Rathangan, Co. Kildare	Rathangan Demesne	Bridge	17
B17-28	11810019	New Street, Rathangan, Co. Kildare	Rathangan (Rathangan Ed)	Foot Bridge	17
B17-29	11810022	Leinster Street, Rathangan, Co. Kildare	Rathangan (Rathangan Ed)	House	17
B17-30	11810023	Leinster Street, Rathangan, Co. Kildare	Rathangan (Rathangan Ed)	House	17
B17-31	11810024	Leinster Street, Rathangan, Co. Kildare	Rathangan (Rathangan Ed)	House	17
B17-32	11810027	Rathangan Garda Síochána Station, Leinster St., Rathangan	Rathangan (Rathangan Ed)	Garda Station	17
B17-33	11810028	Leinster Street, Rathangan, Co. Kildare	Rathangan (Rathangan Ed)	House	17
B17-34	11810032	Rathangan Church, Leinster Street (off), Rathangan	Rathangan (Rathangan Ed)	Church	17
B17-35	11810034	Portarlinton Rd., Rathangan, Co. Kildare	Rathangan (Rathangan Ed)	House	17
B17-36	11810038	Bridge Street, Rathangan, Co. Kildare	Rathangan (Rathangan Ed)	Warehouse	17
B17-37	11810039	St. John's Convent (former), New Street, Rathangan	Rathangan (Rathangan Ed)	Convent (former)	17
B17-38	11810044	Leinster Street, Rathangan, Co. Kildare	Rathangan (Rathangan Ed)	House	17
B17-39	11810045	Leinster Street, Rathangan, Co. Kildare	Rathangan (Rathangan Ed)	House	17
B17-40	11810047	Portarlinton Road, Rathangan, Co. Kildare	Rathangan (Rathangan Ed)	House	17
B17-41	11810048	Sally Corn Mill (former), New Street (off), Rathangan	Rathangan (Rathangan Ed)	Corn Mill (former)	17
B17-42	11810049	Sally Corn Mill (former), New Street (off), Rathangan	Rathangan (Rathangan Ed)	House	17
B17-43	11810051	Bridge Street (off), Rathangan, Co. Kildare	Rathangan (Rathangan Ed)	Warehouse	17
B18-01		Church ruins and Fr. Moore's Grave at Allen Church Yard	Allen	Church and Graveyard	18
B18-04		St. Patrick's Well	Barretstown	Holy Well	18
B18-05		Allen Catholic Church	Allen	Church	18
B18-07		Victoria Bridge	Yeomanstown/Moortown	Bridge	18
B18-08		Church of Ireland	Kilmeague	Church	18
B18-10		Hill of Allen Tower	Carrick	Tower	18
B18-11		Milltown Catholic Church and gates	Milltown	Church	18
B18-12		Yeomanstown House	Yeomanstown	House	18
B18-13		Morrinstown Lattin Corn Mill	Yeomanstown	Corn Mill	18
B18-14		Morrinstown Lattin	Morrinstown Lower	House	18
B18-15		Barretstown House	Barretstown	House	18
B18-16	11901813	Hanged Man's	Milltown (Feighcullen Ed)	House with Public House	18
B18-17	11901802	Kilmeage	Kilmeage	House	18

B18-18	11901804	Kilmeage Rectory, Rathernan	Rathernan	House	18
B18-19	11901815	Thatched House, Donore, Naas	Stickins	Thatched House	18
B18-20	11901817	Thatched House, Thomastown, Naas	Thomastown (Carragh Ed)	Thatched House	18
B18-21	11901818	Thatched House, Thomastown, Naas	Thomastown (Carragh Ed)	Thatched House	18
B18-22	11901810	Old School/ Graveyard House, Milltown	Milltown	House	18
B18-23	11901801	Pim Bridge	Newpark	Bridge	18
B18-24	11901805	Allen Parochial House, Allen, Co. Kildare	Russellstown (Rathernan Ed)	Presbytery/Parochial/Curate's house	18
B18-25	11901807	Milltown Bridge	Milltown (Feighcullen Ed)	Bridge	18
B18-26	11901814	Bridge, Milltown	Milltown (Feighcullen Ed)	Bridge	18
B19-02		Forenaghts Great Rath and Standing Stone	Forenaghts Great	Ringfort and Standing Stone	19
B19-08A		Stone Cross	Newtown	Standing Stone	19
B19-10	11812027	Palmerstown House and entrance gates	Palmerstown Demesne	House	19
B19-11		Forenaghts House	Forenaghts Little	House	19
B19-12		Furness House - Doric column and statue	Forenaghts Great	House	19
B19-13		Leinster Aqueduct	Waterstown/Osberstown	Aqueduct	19
B19-14		Osberstown House	Osberstown	House	19
B19-15		Johnstown	Johnstown	Standing Stone	19
B19-16	11815022	Killhill	Killhill	House	19
B19-17	11815017	Kill West	Kill West	House	19
B19-19	11811033	Sherlockstown Rd.	Sallins	House	19
B19-20	11812007	Johnstown Village	Palmerstown	House	19
B19-21	11812011	Ballyowen	Palmerstown	House	19
B19-22	11812020	Johnstown House	Maudlings	House	19
B19-23	11812025	Kerdiffstown House	Kerdiffstown	House	19
B19-24	11811015	Canal View	Sallins	House	19
B19-26	11811026	Ard na Greine	Sallins	House	19
B19-28	11815011	Marsville House	Kill West	House	19
B19-29	11901901	Carragh Presbytery (former)	Gingerstown	House	19
B19-30	11901902	Carragh Bridge	Halverstown (Carragh Ed)	Bridge	19
B19-31	11811013	Catholic Church of Our Lady & the Guardian Angel, Chapel Avenue, Sallins	Osberstown	Church	19
B19-32	11811014	Ferrybank House, Canal View, Chapel Avenue, Sallins, Co. Kildare	Osberstown	House	19
B19-33	11811025	Home Farm House, Clane Road, Sallins, Co. Kildare	Sallins	House	19
B19-34	11811027	Sallins (and Naas) Railway Station, Sallins, Co. Kildare	Osberstown	Office	19

B19-35	11811028	Sallins (and Naas) Railway Station, Sallins, Co. Kildare	Osberstown	Railway Station (former)	19
B19-36	11811030	Sallins (and Naas) Railway Station, Sallins, Co. Kildare	Osberstown	Water Tower (former)	19
B19-37	11812004	Johnstown, Co. Kildare	Palmerstown	House	19
B19-38	11812012	Johnstown, Co. Kildare	Palmerstown	House	19
B19-39	11812029	Johnstown, Co. Kildare	Palmerstown	House	19
B19-40	11815002	St. Brigid's Catholic Church, Kill, Co. Kildare	Kill East (Kill Ed)	Church	19
	11815012	St. Brigid's Catholic Church, Kill, Co. Kildare	Kill East (Kill Ed)	Gates/railings/walls	19
B19-41	11815003	St. Brigid's National School (former), Kill, Co. Kildare	Kill East (Kill Ed)	School (former)	19
B19-43	11815019	St. John's Church. Kill, Co. Kildare	Kill West	Church	19
B19-44	11815020	Kill, Co. Kildare	Killhill	Bridge	19
B20-04	11902002	Tickell Memorial Fountain, Eadestown, Co. Kildare	Eadestown	Fountain	20
B20-05	11813002	St. Columbcille's Church, Rathmore, Co. Kildare	Rathmore West	Church	20
B20-06	11902001	Roman Catholic Church	Eadestown	Church	20
B20-07		Rathmore House	Rathmore East	House	20
B20-08	11813003	Moate House	Rathmore East	House	20
B20-09	11813005	Rathmore West	Rathmore West	House	20
B20-10	11813011	Main St., Rathmore West	Rathmore West	House	20
B20-12	11902003	Lilac Hall, Co. Kildare	Rathmore West	House	20
B20-13	11902005	Catholic Church of St. Laurence O'Toole, Kiltel, Co. Kildare	Blackdown	Church	20
B20-15	11813004	Rathmore, Co. Kildare	Rathmore West	Walls/gates/railings	20
B20-16	11813010	Rathmore, Co. Kildare	Rathmore West	House	20
B20-17		Quinsborough House, Quinsborough	Quinsborough	House	20
B21-02	11816100	Pass Bridge	Coolnafearagh	Bridge	21
B21-03		Ruined Church and Cassidy Mausoleum	Passlands	Church and Cassidy Mausoleum	21
B21-04	11902103	Ballykelly Maltings	Millfarm	Mill	21
B21-05	11816075	Togher House, Drogheda Street	Monasterevin	House	21
	11816074	Togher House, Drogheda Street, Monasterevin, Co. Kildare	Monasterevin	Gates/railings/walls	21
B21-06	11816080	Togher Lodge, Canal Harbour (Off)	Monasterevin	House	21
B21-07	11816094	Canal Harbour	Monasterevin	House	21
B21-08	11816095	Canal Harbour (Off)	Monasterevin	House	21
B21-09	11902101	Thatched House, Oldgrange	Oldgrange (Monasterevin Ed)	Thatched House	21
B21-10	11902102	Thatched House, Ballykelly	Ballykelly	Thatched House	21
B21-11	11902105	The Lough House, Coolsickin	Coolsickin or Quinsborough	Thatched House	21

B21-12	11902106	Thatched House, Coolsickin	Coolsickin or Quinsborough	Thatched House	21
B21-13	11902107	Thatched House, Mullaghroe Lower	Mullaghroe Lower	Thatched House	21
B21-14	11902110	Thatched House, Mountrice Cross Roads	Mountrice	Thatched House with Shop	21
B21-15	11902112	Thatched House, Ummeras More	Ummeras More	Thatched House	21
B21-16	11902104	Macartney's Bridge (and Lock)	Coolsickin or Quinsborough	Bridge	21
B21-17	11902111	Ummeras Bridge	Ummeras More	Bridge	21
B21-18	11902113	High Bridge, Monasterevin, Co. Kildare	Monasterevin	Bridge	21
B21-19	11816076	Togher House, Drogheda Street, Monasterevin, Co. Kildare	Monasterevin	House	21
B21-20	11816077	Drogheda Street, Monasterevin, Co. Kildare	Monasterevin	House	21
B21-21	11816078	St. Peter & Paul's Catholic Church, Drogheda St., St. Mary's Lane, Monasterevin	Monasterevin	Church	21
B21-22	11816085	Drogheda Street, Monasterevin, Co. Kildare	Monasterevin	House	21
B21-23	11816086	Drogheda Street, Monasterevin, Co. Kildare	Monasterevin	House	21
B21-24	11816088	Drogheda Street, Monasterevin, Co. Kildare	Monasterevin	House	21
B21-25	11816089	Boland's, Drogheda Street, Monasterevin, Co. Kildare	Monasterevin	Public House	21
B21-26	11816090	Drogheda Street, Monasterevin, Co. Kildare	Monasterevin	House	21
B21-27	11816093	Canal Harbour, Monasterevin, Co. Kildare	Monasterevin	Warehouse	21
B21-28	11816101	Monasterevin, Co. Kildare	Skirteen	Foot Bridge	21
B21-29	11816103	Monasterevin Charter School (former), The Hul, Monasterevin		Charter School	21
B22-11		Church ruins and Barbadoes Monument	Lackagh More	Church Site and Graveyard	22
B22-13		Knavinstown House and associated farm buildings	Knavinstown	House	22
B22-15		Church of Ireland Church	Thomastown	Church of Ireland Church	22
B22-16		Springfield Country House	Tullylost	House	22
B22-17		Thomastown Country House	Thomastown West	Enclosure	22
B22-18	11817102	Leinster Lodge, Chaplin's Lane	Kildare	House	22
B22-19	11817100	Virginia Lodge, Market Square	Kildare	House	22
B22-21	11817089	No.19 Fairview Cottages	Kildare	House	22
B22-22	11817086	Kildare	Kildare	House	22
B22-23	11817085	Bungalow One, Dunmurray Rd.	Kildare	House	22
B22-24	11817072	The Cottage, Tully Rd.	Kildare	House	22
B22-25	11817071	French Furze Rd.	Kildare	House	22
B22-26	11817053	Aisling House, Dublin Rd.	Kildare	House	22

B22-27	11817033	Abbey View House	Kildare	House	22
B22-28	11817029	White Abbey Rd	Kildare	House	22
B22-29	11817009	Firecastle Lane	Kildare	House	22
B22-30	11817006	Vergers House, Market Square	Kildare	House	22
B22-31	11817082	Kilcumney House	Kildare	House	22
B22-32	11817074	Valetta House, Tully Rd.	Kildare	House	22
B22-33	11817070	Ulster Lodge	Curraghfarm	House	22
B22-34	11817069	The Nook	Curraghfarm	House	22
B22-35	11817068	Mons Lodge, Leinster Walk	Kildare	House	22
B22-36	11817067	Munster Lodge, Leinster Walk	Kildare	House	22
B22-37	11817062	Saint Jude's House, Hospital Street	Kildare	House	22
B22-38	11817059	Beech Grove House, Dublin Street	Kildare	House	22
	11817056	Beech Grove House, Dublin Street, Kildare, Co. Kildare	Kildare	Gates/railings/walls	22
B22-39	11817052	Lislee House, Dublin Street	Kildare	House	22
B22-41	11817028	M.J. McEnerney, White Abbey Rd.	Kildare	House with Public House	22
B22-42	11817003	Kildare Market House (former), Market Square, Kildare, Co. Kildare	Kildare	Market House (former)	22
B22-43	11817004	Market Square, Kildare, Co. Kildare	Kildare	Lamp Standard	22
B22-44	11817005	Nolan's/Seeta, Market Square, Kildare, Co. Kildare	Kildare	Public House	22
B22-45	11817007	St. Brigid's Cathedral, Market Square, Church Lane, Kildare, Co. Kildare	Kildare	Cathedral	22
B22-47	11817016	The Vatican, Market Square, Kildare, Co. Kildare	Kildare	Public House	22
B22-48	11817017	Southwells, Market Square, Kildare, Co. Kildare	Kildare	Shop	22
B22-49	11817034	St. Brigid's Catholic Church, St. Brigid's Square, Convent Road, Kildare	Kildare	Church	22
B22-50	11817035	Presentation Convent, Convent Road, Kildare, Co. Kildare	Kildare	Convent	22
B22-51	11817036	Kildare Convent National School, Convent Road, Kildare, Co. Kildare	Kildare	School	22
B22-52	11817038	Kilgowan Lodge, Convent Road, Kildare, Co. Kildare	Kildare	House	22
B22-53	11817054	Kildare Post Office, Dublin Street, Kildare, Co. Kildare	Kildare	Post Office	22
B22-54	11817055	Kildare Courthouse, Dublin Street, Kildare, Co. Kildare	Kildare	Courthouse (former)	22
B22-56	11817079	Kildare Carmelite Catholic Church, Rathangan Road, Kildare, Co. Kildare	Kildare	Church	22
B22-57	11817083	Kildare, Co. Kildare	Kildare	Bridge	22
B22-58	11817093	Kildare Railway Station, Station Road, Kildare, Co. Kildare	Kildare	Foot Bridge	22

B22-59	11817094	Kildare Railway Station, Station Road, Kildare, Co. Kildare	Kildare	Railway Station	22
B22-60	11817108	Presentation Convent, Convent Lane, Kildare, Co. Kildare	Kildare	Convent	22
B22 -61		Grey Abbey	Kildare	Fransican Friary ruins RMP	
B23-03		Ladytown Watch House	Ladytown	House	23
B23-08		Ruins of Great Connell Abbey and Medieval Carved Stone	Greatconnell	Abbey and Standing Stone	23
B23-11		Old Connell House	Oldconnell	House	23
B23-12		Corbally Harbour	Herbert		23
B23-13		Herbert Lodge	Curragh	Lodge	23
B23-14		Athgarvan Lodge	Blackrath	House	23
B23-15	11818050	Bourtree Lodge, Moorefield Rd.	Moorfield	House	23
B23-16	11818019	Charlotte House, Charlotte Street	Greatconnell	House	23
B23-18	11818013	15 Eyre Street	Greatconnell	House	23
B23-19	11902302	The Hill, Curragh Camp, Co. Kildare	Curragh (Kildare Ed)	House	23
B23-20	11902303	Curragh Camp Post Office	Curragh (Kildare Ed)	Post Office	23
B23-21	11902304	Curragh Camp Fire Station, Curragh Camp, Co. Kildare	Curragh (Kildare Ed)	Fire Station	23
B23-22	11902307	Water Tower, Curragh Camp, Co. Kildare	Curragh (Ballysax East Ed)	Water Tower	23
B23-23	11902308	Curragh Camp (Military Hospital), Curragh Camp, Co. Kildare	Curragh (Ballysax East Ed)	Hospital	23
B23-24	11902312	K-Lines (The), Curragh Camp, Co. Kildare	Curragh (Ballysax East Ed)	House	23
B23-25	11902313	Curragh Camp Nurse's Home, Curragh Camp, Co. Kildare	Curragh (Ballysax East Ed)	House	23
B23-26	11902314	Athgarvan Malthouse (former), Athgarvan, Co. Kildare	Blackrath and Athgarvan	Malt House	23
B23-27	11902315	Athgarvan Bridge, Athgarvan, Co. Kildare	Blackrath and Athgarvan	Bridge	23
B23-28	11902316	Athgarvan, Co. Kildare	Walshestown (Newbridge Rural Ed)	Bridge	23
B23-29	11818001	Canning Place, Newbridge, Co. Kildare	Greatconnell	House	23
B23-30	11818002	Canning Place, Foster Place, Co. Kildare	Greatconnell	House	23
B23-31	11818020	Delaney Dawson and Company Solicitors, 6 McElwain Terrace, Charlotte St.	Greatconnell	Office	23
B23-32	11818021	5 McElwain Terrace, Charlotte Street, Newbridge, Co. Kildare	Greatconnell	House	23
B23-33	11818022	4 McElwain Terrace, Charlotte Street, Newbridge, Co. Kildare	Greatconnell	House	23
B23-34	11818023	3 McElwain Terrace, Charlotte Street, Newbridge, Co. Kildare	Greatconnell	House	23

B23-35	11818024	McElwain House, 2 McElwain Tce, Charlotte Street, Newbridge	Greatconnell	House	23
B23-36	11818025	1 McElwain Terrace, Charlotte St./Henry St., Newbridge	Greatconnell	House	23
B23-37	11818026	Hibernian Bank (former), Charlotte Street, Newbridge	Greatconnell	Office	23
B23-38	11818027	Charlotte Street, Newbridge, Co. Kildare	Greatconnell	House	23
B23-39	11818028	Bank of Ireland, Main Street, Charlotte Street, Newbridge	Greatconnell	Bank/financial institution	23
B23-40	11818029	Newbridge Methodist Church (former), Main St., Newbridge	Greatconnell	Church (former)	23
B23-41	11818036	Newbridge (County)Library, Main St., Athgarvan Rd, Newbridge	Greatconnell	Library/archive	23
B23-42	11818039	Saint Conleth's Catholic Church, Newbridge, Co. Kildare	Piercetown	Church	23
B23-43	11818040	Holy Family Convent, Newbridge, Co. Kildare	Piercetown	Convent	23
B23-44	11818041	The Grand Hotel, Edward Street, Newbridge, Co. Kildare	Greatconnell	Hotel	23
B23-45	11818042	Moorefield Terrace, Edward Street, Newbridge, Co. Kildare	Greatconnell	Office	23
B23-46	11818043	Reidy Stafford, Moorefield Tce, Edward St., Newbridge	Greatconnell	Office	23
B23-47	11818044	Reidy Stafford, Moorefield Tce, Edward St., Newbridge	Greatconnell	Office	23
B23-48	11818045	Cty. Kildare L.E.S.N., Moorefield Tce, Edward House, Newbridge	Greatconnell	Office	23
B23-49	11818048	Adare House/Moorefield Cottage, Edward Street, Newbridge	Moorfield	House	23
B23-50	11818049	Moorefield Villa, Edward Street, Newbridge, Co. Kildare	Moorfield	House	23
B23-51	11818051	St. Patrick's Church, Moorefield Road, Chapel Lane, Newbridge	Moorfield	Church	23
B23-52	11818064	Newbridge Railway Station, Station Road, Newbridge	Piercetown	Railway Station	23
B23-53	11818065	Newbridge Railway Station, Station Road, Newbridge	Piercetown	Foot Bridge	23
B23-54	11818067	Newbridge Railway Station, Station Road, Newbridge	Piercetown	Building misc.	23
B23-55	11818068	Newbridge Railway Station, Station Road, Newbridge	Piercetown	Platform	23
B23-56	11818096	Newbridge Railway Station, Station Road, Newbridge	Greatconnell	Station Master	23
B23-57	11818014	P. Flanagan, Eyre Street, Newbridge	Greatconnell	Public House	23
B23-58	11818017	George's Street, Newbridge	Greatconnell	House	23
B23-59	11818069	Eyre Street, Robert Street, Newbridge	Greatconnell	House	23

B23-60		Dunbyrne Stud, Dunbyrne	Dunbyrne	Equestrian Centre/Stud	23
B23-61		Moorefield Lodge	Moorfield	House	23
B24-12		Killashee Church, including headstones and souterrain	Killashee	Church and Graveyard	24
B24-13	11902408	Beggar's End thatched cottage	Baltreacy	Thatched cottage	24
B24-14		Dunstown House	Dunstown	House	24
B24-15		Dunshane House	Johnstown or Dunshane	House	24
B24-16		Kilashee House	Kilashee	House	24
B24-17		Eadestown House	Eadestown	House	24
B24-18		Brownstown House	Brownstown	House	24
B24-20	11902403	Carnalway Rectory	Carnalway	House	24
B24-21	11902405	Dunstown Cottage	Dunstown	House	24
B24-22	11902407	Wellfield House	Briencan	House	24
B24-23	11902402	Saint Peter's Catholic Church, Twomilehouse, Co. Kildare	Stephenstown North	Church	24
B24-24	11902406	Mullaboden House, Co. Kildare	Coghlanstown West	House	24
B24-25	11902409	Old Forge Co. Kildare	Elverstown Little	Forge	24
B24-26	11902502	Catholic Church of our Lady of Mercy, Co. Kildare	Crosscoolharbour	Church	24
B26-01	11902602	Riverstown House, including farm buildings and St. Brigid's Well	Riverstown	House and Well	26
B26-02	11902601	Clonegath House	Clonegath	House	26
B26-03	11816104	Monasterevin	Monasterevin	House	26
B26-04	11816072	Kilrue House, Drogheda Street	Monasterevin	House	26
	11816073	Kilrue House, Drogheda Street, Monasterevin, Co. Kildare	Monasterevin	Gates/railings/walls	26
B26-05	11816064	Little Acre House, Dublin St.	Monasterevin	House	26
B26-06	11816051	The Lodge, Moorabbey, Dublin St.	Monasterevin	House	26
B26-07	11816020	Monasterevin House, Moore St.	Monasterevin	House	26
B26-08	11816068	The Ranch, Dublin St.	Monasterevin	House	26
B26-09	11816047	Grove House, Dublin Street (Off)	Monasterevin	House	26
	11816048	Grove House, Dublin Street (off), Monasterevin, Co. Kildare	Monasterevin	House	26
	11816043	Grove House, Dublin Street (off), Monasterevin, Co. Kildare	Monasterevin	Gates/railings/walls	26
	11816046	Grove House, Dublin Street (off), Monasterevin, Co. Kildare	Monasterevin	House	26
B26-10	11816054	Mooreabbey House, Dublin Street (Off)	Monasterevin	House	26
	11816044	Mooreabbey House, Dublin Street, Monasterevin, Co. Kildare	Monasterevin	Walls/gates/railings	26
	11816053	Mooreabbey House, Dublin Street (off), Monasterevin, Co. Kildare	Monasterevin	Garden	26

	11816055	Mooreabbey House, Dublin Street (off), Monasterevin, Co. Kildare	Monasterevin	Outbuilding	26
	11816056	Mooreabbey House, Dublin Street (off), Monasterevin, Co. Kildare	Monasterevin	Community Centre	26
B26-12	11816042	Finalys, Dublin St.	Monasterevin	House with Public House	26
B26-13	11816041	Matt Dunne and Associates, Dublin Street	Monasterevin	House with Commercial Office	26
B26-16	11816069	Brook House/Thomas Boland, Drogheda Street	Monasterevin	House	26
B26-17	11816071	St. John's, Drogheda Street	Monasterevin	House	26
B26-18	11902603	Thatched House, Killeen West, Kildangan	Killeen West	Thatched House	26
B26-19	11902604	Doyle's Thatched House,	Killeen West	Thatched House	26
B26-20	11816001	Barrow Bridge, Monasterevin, Co. Kildare	Coolnafearagh	Bridge	26
B26-21	11816002	Bell Harbour, Canal Harbour, Monasterevin, Co. Kildare	Monasterevin	House	26
B26-22	11816003	Canal Harbour (off), Monasterevin, Co. Kildare	Monasterevin	Bridge	26
B26-23	11816004	Monasterevin Aqueduct, Monasterevin, Co. Kildare	Monasterevin	Aqueduct	26
B26-24	11816005	Monasterevin, Co. Kildare	Skirteen	Bridge	26
B26-25	11816006	Moore's Bridge, Monasterevin, Co. Kildare	Monasterevin	Bridge	26
B26-26	11816008	West End, Monasterevin. Co. Kildare	Monasterevin	House	26
B26-27	11816009	West End, Monasterevin. Co. Kildare	Monasterevin	House	26
B26-28	11816010	West End, Monasterevin. Co. Kildare	Monasterevin	House	26
B26-29	11816011	West End, Monasterevin. Co. Kildare	Monasterevin	House	26
B26-30	11816012	West End, Monasterevin. Co. Kildare	Monasterevin	House	26
B26-31	11816013	West End, Whelan's Row, Monastervin, Co. Kildare	Monasterevin	House	26
B26-32	11816017	Saint Evin's CYMS, Moore Street, Whelan's Row, Monasterevin, Co. Kildare	Monasterevin	House	26
B26-33	11816018	Moore Street, Monasterevin, Co. Kildare	Monasterevin	House	26
B26-34	11816024	Church of Saint John the Evanagelist, Main Street, Monasterevin, Co. Kildare	Monasterevin	Church	26
B26-35	11816026	Monasterevin, Co. Kildare	Passlands	Bridge	26
B26-36	11816029	West End Knitwear, Main Street, Monasterevin, Co. Kildare	Monasterevin	House	26
B26-37	11816033	Cassidy's Distillery, Dublin Road, Monasterevin, Co. Kildare	Monasterevin	Mash House	26
	11816034	Cassidy's Distillery, Dublin Road, Monasterevin, Co. Kildare	Monasterevin	House	26
	11816035	Cassidy's Distillery, Dublin Road, Monasterevin, Co. Kildare	Monasterevin	Office (former)	26

	11816036	Cassidy's Distillery, Dublin Road, Monasterevin, Co. Kildare	Monasterevin	Building misc.	26
	11816037	Cassidy's Distillery, Dublin Road, Monasterevin, Co. Kildare	Monasterevin	Building misc.	26
	11816038	Cassidy's Distillery, Dublin Road, Monasterevin, Co. Kildare	Monasterevin	Building misc.	26
	11816039	Cassidy's Distillery, Dublin Road, Monasterevin, Co. Kildare	Monasterevin	Building misc.	26
	11816040	Cassidy's Distillery, Dublin Road, Monasterevin, Co. Kildare	Monasterevin	Building misc.	26
	11816059	Cassidy's Distillery, Dublin Street, Monasterevin, Co. Kildare	Monasterevin	Building misc.	26
	11816060	Cassidy's Distillery, Dublin Street, Monasterevin, Co. Kildare	Monasterevin	Building misc.	26
	11816061	Cassidy's Distillery, Dublin Street, Monasterevin, Co. Kildare	Monasterevin	Warehouse	26
	11816062	Cassidy's Distillery, Dublin Street, Monasterevin, Co. Kildare	Monasterevin	Warehouse	26
	11816063	Cassidy's Distillery, Dublin Street, Monasterevin, Co. Kildare	Monasterevin	Warehouse	26
	11816065	Cassidy's Distillery, Dublin Street, Monasterevin, Co. Kildare	Monasterevin	Mash House	26
	11816066	Cassidy's Distillery, Dublin Street, Monasterevin, Co. Kildare	Monasterevin	Warehouse	26
	11816067	Cassidy's Distillery, Dublin Street, Monasterevin, Co. Kildare	Monasterevin	Kiln	26
	11816109	Cassidy's Distillery, Dublin Street, Monasterevin, Co. Kildare	Monasterevin	Water Tower	26
B26-38	11816057	Monasterevin Bridge, Monasterevin, Co. Kildare	Mooreabbey Demesne	Bridge	26
B26-39	11816070	Monasterevin, Parochial House, Drogheda Street, Monasterevin, Co. Kildare	Monasterevin	House	26
B26-40	11816110	Monasterevin Medical Hall (former), Drogheda Street, Monasterevin, Co. Kildare	Monasterevin	House	26
B26-41	11816111	Monasterevin Garda Síochána Station (former), Drogheda Street, Monasterevin	Monasterevin	House	26
B26-42	11816112	Canal Harbour, Monasterevin, Co. Kildare	Monasterevin	Vent Pipe	26
B26-43	11816084	Convent of Mercy, Drogheda Street, Monasterevin	Monasterevin	Convent	26
B26-44	11816015	Naas Monastery, Drogheda Street, Monasterevin	Monasterevin	Monastery	26
B26-45	11816083	Monasterevin Presbytery, Drogheda St., Monasterevin	Monasterevin	Presbytery	26
B26-46	11816027	Monasterevin Market House (former), Market Square	Monasterevin	Market House	26
B27-05		Pigeon House	Nurney	House	27

B27-07		Cherrymills House	Cherrymills	House	27
B27-08	11902701	Kildangan Catholic Church, including the O'Reilly Memorial Brass of 1820	Kildangan	Church	27
B27-09	11902707	Nurney Roman Catholic Church	Nurney	Church and Graveyard	27
B27-10	11902706	O'Brien's Shopfront	Walterstown	Shopfront	27
B27-11	11902711	Nurney Church of Ireland Church	Nurney Demesne	Church	27
B27-12		Nurney Pigeon House and Gate Lodge	Nurney	House and Gate Lodge	27
B27-13		Nurney House	Nurney Demesne	House	27
B27-15	11902702	Thatched House, Clonegath Cross Roads	Clonegath	Thatched House	27
B27-16	11902705	Thatched House, Walterstown (Nurney Ed)	Walterstown (Nurney Ed)	Thatched House	27
B28-08		Castlemartin House - including gates, restored church and ice house	Castlemartin	House	28
B28-09		Martinstown Gothic Lodge	Martinstown	Lodge	28
B28-11		Church of Ireland	Ballysax Great	Church of Ireland Church	28
B28-12	11819035	Newabbey House	Nicholastown (Kilcullen Ed)	House	28
B28-13	11819028	Logstown Cottage	Logstown	House	28
B28-14	11819025	Liffey Bank House, Main Street	Kilcullenbridge (Kilcullen Ed)	House	28
B28-15	11819022	Sunnyside House, Main Street (Off)	Kilcullenbridge (Kilcullen Ed)	House	28
B28-16	11819009	Kilcullen Credit Union, Main Street	Kilcullenbridge (Kilcullen Ed)	House	28
B28-17	11902810	Martinstown, Curragh	Martinstown (Ballyshannon Ed)	House	28
B28-18	11902812	Sunny Hill Cottages	Sunnyhill	House	28
B28-19	11902809	Martinstown Rectory, Martinstown Cross Roads	Martinstown (Ballyshannon Ed)	House	28
B28-20	11902801	Jockey Hall	Ballysax Great	House	28
B28-21	11902802	Thornton Lodge	Ballysax Great	House	28
B28-22		House at Knockaulin	Old Kilcullen	House	28
B28-23	11902806	Saint Brigid's Catholic Church, Suncroft, Co. Kildare	Carn (Ballysax West Ed)	Church	28
B28-24	11902811	St. James's Church, Co. Kildare	Ballyshannon Demesne	Church	28
B28-25	11902813	Cut Bush, Co. Kildare	Brownstown Great	Water Pump	28
B28-26	11819008	Bardon, Main Street, Kilcullen, Co. Kildare	Kilcullenbridge (Kilcullen Ed)	House	28
B28-27	11819017	O'Connell/White Horse Inn, Main Street, Kilcullen, Co. Kildare	Kilcullenbridge (Kilcullen Ed)	Public House	28
B28-28	11819031	Catholic Church of the Sacred Heart & St. Brigid, Kilcullen	Kilcullenbridge (Kilcullen Ed)	Church	28
B28-29	11819034	Newabbey House, Kilcullen, Co. Kildare	Nicholastown	Walls/gates/rai	28

			(Kilcullen Ed)	lings	
B29-11		Ardenode House	Ardenode East	House	29
B29-12		Gilltown House	Gilltown	House	29
B29-13	11902902	Gormanstown Catholic Church	Gormanstown	Catholic Church	29
B29-14		Woodville House	Dunnstown	House	29
B29-15	11821006	Harristown House and gates	Harristown	House and Gates	29
B29-16		Carnalway House	Carnalway	House	29
B29-17		Gothic lodge and gates	Brannockstown	Lodge and gates	29
B29-18		Old bridge	Harristown Demesne	Bridge	29
B29-19		New bridge (1788)	Harristown	Bridge	29
B29-21	11821012	Peacock Cottage	Grangemore	House	29
B29-22	11821010	'The Farmhouse'	Moorhill	House	29
B29-23	11821011	Moorhill	Moorhill	House	29
B29-25	11821007	Beechlawn House, Brannockstown Crossroads	Grangemore	House	29
B29-26	11820029	Dil Cnoc Avon, Plunkett Rd.	Ballymore Eustace East	House	29
B29-27	11820030	Mountcashel Lodge	Ballymore Eustace West	House	29
B29-29	11820034	Mick Murphy's Bar, Main St.	Ballymore Eustace East	House with Public House	29
B29-30	11820012	Headon's, Naas Rd.	Ballymore Eustace East	House with Public House	29
B29-31	11820005	Ballymore Eustace National School	Broadleas Commons	Building	29
B29-32	11821009	Grangemore	Grangemore	House	29
B29-34	11820040	Barrack Street, Ballymore Eustace east	Ballymore Eustace East	House	29
B29-35	11820027	Ballymore Eustace East	Ballymore Eustace East	House	29
B29-37	11820025	Halfacre House, Barrack Street, Plunkett Rd.	Ballymore Eustace East	House	29
B29-38	11820022	Barrack Street	Ballymore Eustace East	House	29
B29-39	11820009	Chapel St.	Ballymore Eustace East	House	29
B29-40	11902901	Bishopland House	Bishopland (Ballymore Eustace Ed)	House	29
B29-41	11820003	Ballymore Bridge, Ballymore Eustace, Co. Kildare	Broadleas Commons	Bridge	29
B29-43	11820021	Ballymore Eustace Garda Síochána Station, Barrack Street, Ballymore Eustace	Ballymore Eustace East (Ballymore Eustace Ed)	Garda Station	29
B29-44	11820023	Saint John's Church, Ballymore Eustace, Co. Kildare	Ballymore Eustace East (Ballymore Eustace Ed)	Church	29

B29-45	11821002	Brannockstown Manse, Brannockstown, Co. Kildare	Grangemore	Manse	29
B29-46	11821003	Brannockstown Baptist Chapel, Brannockstown, Co. Kildare	Grangemore	Church	29
B29-47		Kenny Court	Kennycourt	House	29
B30-08		Dunrally Bridge	Cloney	Bridge	30
B31-03		Fitzgerald Tomb	Kilmeade	Circular Burial Tomb	31
B31-05	11903106	Youngstown House	Youngstown	House	31
B31-06	11903113	Gorteen House	Gorteen Upper	House	31
B31-07	11903110	Fontstown Church of Ireland Church	Fontstown Lower	Church	31
B31-08	11903101	Kilberry (Bert) Church of Ireland Church	Bert Demesne	Church	31
B31-09	11903109	Old School House	Fontstown Lower	Old School House	31
B31-10	11903105	Thatched House, Ballynabarna, Athy	Ballynabarna	Thatched House	31
B31-11	11903102	RIC Barracks/ 'Moore's Shop'	Kilberry	House	31
B31-12	11903111	P.Conlan, Boley Crossroads	Boley Little	House with Public House	31
B31-13	11903108	Thatched House, Fontstown Crossroads	Fontstown Lower	Thatched House	31
B31-14	11903104	Kilmead House	Kilmead	House	31
B31-15	11902803	Saint Brigid's National School	Brownstown Great	House	31
B32-08		Remains of Castle, including complex of farm buildings and vernacular house	Blackrath	Castle	32
B32-14		Ballintaggart Country House	Ballintaggart	House	32
B32-16		Colbinstown House	Colbinstown	House	32
B32-17	11903211	Calverstown House	Calverstown	House	32
B32-18		Thatched dwelling (gable-ended, 2-storey)	Great Rath	Thatched dwelling	32
B32-19		Blackhall House	Blackhall	House	32
B32-20		Poplar Hall	Inchaquire	House	32
B32-21		Old Grange House	Old Grange	House	32
B32-22		Calverstown House (Georgian)	Calverstown	House	32
B32-23	11903201	Glassely House	Glassely	House	32
B32-24		Drummers Well	Lipstown	Well	32
B32-25	11903213	Thatched House, Killeen, Narraghmore	Killeen	Thatched House	32
B32-26	11903207	Lipstown Upper	Lipstown Upper	House	32
B32-27	11903206	Narraghmore Courthouse	Lipstown Upper	House	32
B32-28	11903204	Lipstown Upper	Lipstown Upper	House	32
B32-29	11903202	Thatched House, Oldgrange, Narraghmore	Grange	Thatched House	32

B32-30	11903210	Grove Villa	Calverstown	House	32
B32-31	11903209	Calverstown Cottage	Carrighill Lower	House	32
B32-32	11903208	Church of the Holy Saviour, Narraghmore, Co. Kildare	Narraghmore Demesne	Church	32
B32-33	11903212	Saint Joseph's Catholic Church, Ballymount	Ballymount	Church	32
B34-03	11903403	Bert House	Bert Demesne	House	34
B34-04	11903401	Moores Thatched House, Ballyroe	Castlereban North	Thatched House	34
B34-05	11903402	Rosebank Thatched Cottage, Castlereban South	Castlereban South	Thatched House	34
B34-06	11903405	Moatstown Corn Mill, Moatstown	Moatstown	House	34
B34-07	11903404	Milltown Bridge, Co. Kildare	Moatstown	Bridge	34
B35-04	11903511	Ardreigh Farm House and gate lodge	Ardree	Farm House and Gate Lodge	35
B35-06	11903504	Geraldine House, including accosited outbuildings and hitching post	Geraldine	House	35
B35-07	11903502	Tomard	Tomard	House	35
B35-08	11903507	The Grove, Ardscull Crossroads	Ardscull	House	35
B35-09	11903501	Salisbury House	Salisbury	House	35
B35-11	11903503	Sawyerswood House, Co. Kildare	Sawyerswood	House	35
B35-12	11903505	Ardmore House, Co. Kildare	Tullygorey	House	35
B35-13	11903506	Russellstown House, Co. Kildare	Russellstown (Athy Rural Ed)	House	35
B35-14	11903509	Moat Lodge, Co. Kildare	Ardscull	House	35
B35-15	11903510	Burtown, Co. Kildare	Burtown Big	House	35
B36-09	11903601	Roman Catholic Church	Crookstown	Church	36
B36-10	11903619	Burtown House, including interior plasterwork	Burtown Little	House	36
B36-11	11822052	Boakfield House	Mullamast	House	36
	11822053	Boakefield (House), Ballitore, Co. Kildare	Ballitore	Gates/railings/ walls	36
B36-12		Brookmount House	Timolin	House	36
B36-13	11822024	Water Pump	Ballitore	Water Pump	36
B36-14	11822009	Crookstown Mill	Crookstown Lower	Mill	36
B36-17		Fullers Court	Ballitore	Monument in wall	36
B36-18		Castellated Mill	Ballitore	Mill	36
B36-19	11822060	Ballitore Hill House (Greese Mount)	Ballitore	House	36
B36-20	11822054	Greese Bank House and Chapel	Ballitore	House and Chapel	36
B36-21		Carved Stones	Ballitore	Carved Stones	36
B36-22	11903614	Moone Abbey House	Moone	Country House	36
B36-23	11903610	The Gate House, Moone	Moone	House	36
B36-24	11903603	Timolin Corn and Saw Mills	Timolin	House	36
B36-25	11903609	Scratham View	Moone	House	36
B36-26	11903613	Park Cottage	Moone	House	36
B36-27	11822049	Peelhall Cottage	Mullamast	House	36

B36-28	11822029	Ballitore House	Ballitore	House	36
B36-29	11822015	Mary Leadbeater House	Ballitore	House	36
B36-31	11822061	Ballitore Hill	Ballitore	House	36
B36-33	11822063	Ballitore Hill	Ballitore	House	36
B36-34	11822062	Ballitore Hill	Ballitore	House	36
B36-36	11822007	The Cottage, Mill Lane	Ballitore	House	36
B36-39	11822002	Ballitore	Ballitore	House	36
B36-40	11903604	Saint Mullin's Church, Timolin, Co. Kildare	Timolin	Church	36
B36-41	11903606	Catholic Church of the Blessed Trinity, Moone, Co. Kildare	Moone	Church	36
B36-42	11903607	Moone, Co. Kildare	Moone	Church	36
B36-43	11903611	Moone, Co. Kildare	Moone	Gates/railings/walls	36
B36-44	11903616	Crookstown Presbytery, Crookstown, Co. Kildare	Crookstown Upper	House	36
B36-45	11822001	Ballitore Market House (former), Ballitore, Co. Kildare	Ballitore	Market House (former)	36
B36-46	11822011	Ballitore, Co. Kildare	Ballitore	House	36
B36-47	11822014	Ballitore, Co. Kildare	Ballitore	House	36
B36-49	11822018	Ballitore House, Ballitore, Co. Kildare	Ballitore	Walls/gates/railings	36
B36-50	11822019	Ballitore Royal Irish Constabulary Barracks (former), Ballitore	Ballitore	RIC Barracks (former)	36
B36-51	11822022	Ballitore, Co. Kildare	Ballitore	House	36
B36-52	11822023	Ballitore Shaker Store, Ballitore, Co. Kildare	Ballitore	Shop	36
B36-54	11822030	Ballitore Quaker Meeting House (former), Ballitore, Co. Kildare	Ballitore	Library	36
B36-55	11822031	Ballitore, Co. Kildare	Ballitore	House	36
B36-56	11822032	Ballitore, Co. Kildare	Ballitore	House	36
B36-57	11822033	Ballitore, Co. Kildare	Ballitore	House	36
B36-58	11822034	Ballitore, Co. Kildare	Ballitore	House	36
B36-59	11822042	Ballitore, Co. Kildare	Ballitore	Outbuilding	36
B36-60	11822043	Ballitore, Co. Kildare	Ballitore	Outbuilding	36
B36-61	11822045	Kelly, Ballitore, Co. Kildare	Ballitore	House	36
B36-62	11822056	Ballitore Mills (former), Ballitore, Co. Kildare	Mullamast	Mill (former)	36
B36-63	11822058	Ballitore, Co. Kildare	Ballitore	Bridge	36
B36-64	11822064	Crookstown House, Crookstown, Co. Kildare	Crookstown Upper	House	36
B36-65		Doyle House, Moone	Moone	House	36
B37-02	11903719	Kilkea Castle and Moat	Kilkea Demesne	Castle and Moat	37
B37-03	11903721	Kilkea Church, Kilkea, Co. Kildare	Kilkea Lodge Farm	Church	37
B37-04		Castle (in ruins)	Castleroe West	Castle	37
B37-08		Belan House	Belan Demesne	House (in ruins)	37

				including stables and follies	
B37-09	11903707	Grangemellon House	Grangemellon	House	37
B37-10	11903715	Millbrook Corn and Saw Mill	Beaconstown	Corn and Saw Mill	37
B37-11		Tankardstown Bridge	Grangemellon	Bridge	37
B37-12	11903713	Levitstown House	Levitstown	House	37
B37-13	11903710	Levitstown Swing Bridge	Grangemellon	Bridge	37
B37-14	11903711	Levitstown Mill	Levitstown	Mill	37
B37-16	11903718	Ernest Shackleton's House (Kilkea House)	Kilkea Upper	House	37
B37-17	11903720	Kilkea Parsonage	Kilkea Lodge Farm	House	37
B37-18	11903722	Kilkea National School	Kilkea Lodge Farm	House	37
B37-19	11903723	Kilkea Lodge Farm	Kilkea Lodge Farm	House	37
B37-20	11903703	Dollardstown House	Dollardstown	House	37
B37-21	11903701	Heath House, Co. Kildare	Heath	House	37
B37-22	11903702	Leinster Lodge, Co. Kildare	Leinster Lodge	House	37
B37-23	11903708	Bunberry Bridge, Co. Kildare	Grangemellon	Bridge	37
B37-24	11903709	Grangeford House, Co. Kildare	Grangemellon	House	37
B37-25	11903714	Co. Kildare	Levitstown (Dunmanoge Ed)	Bridge	37
B38-03		Bolton Castle remains	Bolton	Castle	38
B38-11	11903804	Ballynacarrick Forge with Horseshoe arch	Corballis	Forge	38
B38-12		Davidstown House	Davidstown Demesne	House	38
B38-14		Marshalestown House	Marshalestown	House	38
B38-16	11823038	Crophill House	Crophill	House	38
B38-17	11903802	Eagle Obelisk, Belan Demesne, Co. Kildare	Belan	Obelisk	38
B38-18	11903807	Woodlands House, Castledermot, Co. Kildare	Garterfarm	House	38
B39-02	11903909	Ballaghmoon Bridge	Ballaghmoon	Bridge	39
B39-03	11903908	Gotham Bridge	Gotham Bunmanoge	Bridge	39
B39-04		Maganey Bridge	Maganey Lower	Bridge	39
B39-05	11903901	Maganey Catholic Church	Maganey Upper	Roman Catholic Church	39
B39-06	11903904	Maganey Railway Station (Former)	Maganey Lower	House	39
B39-07	11903906	Newtown Bridge, Co. Kildare	Newtownpilsworth	Bridge	39
B40-06	11904004	Prumplestown Corn Mill	Johmstown South	Corn Mill	40
B40-07	11904001	Woodlands House	Woodlands West	House	40
B40-08	11904007	Graney House	Graney East	House	40
B40-10	11823006	Douola House, Main Street	Castledermot	House	40
B40-11	11823010	Main Street	Castledermot	House	40

B40-12	11823022	St.James, Church Lane	Castledermot	House	40
B40-13	11823024	Castledermot Parochial House, Abbey Street	Castledermot	House	40
B40-14	11823025	The Laurels, Main Street	Castledermot	House	40
B40-15	11823030	School House Restaurant, Abbey Street	Castledermot	House	40
B40-16	11823040	High Street	Castledermot	House	40
B40-18	11904003	Prumplestown Corn Mill (former)	Johnstown South	Mill	40
B40-19	11823001	The Leinster Arms, Market Square, Castledermot, Co. Kildare	Castledermot	Public House	40
B40-20	11823005	Shamrock Bar, Main Street, Castledermot, Co. Kildare	Castledermot	Public House	40
B40-21	11823009	Castledermot Methodist Church (former), Castledermot	Castledermot	Church (former)	40
B40-22	11823018	Church View, Ivor's Lane, Castledermot, Co. Kildare	Castledermot	Farm House	40
B40-23	11823019	Saint James's Church, Church Lane, Castledermot, Co. Kildare	Castledermot	Church	40
	11823020	Saint James's Church, Church Lane, Castledermot, Co. Kildare	Castledermot	Gates/railings/walls	40
B40-24	11823033	Castledermot Rectory	Castledermot	Rectory	40
B40-25	11823034	Doyle's, Main Street, Castledermot	Castledermot	Public House	40
B40-26	11904005	Prumplestown House & Gate Lodge	Prumplestown Lower	House & Gate Lodge	40

Table A3.1: Kildare Record of Protected Structures
(excluding Record of Protected Structures for Naas and Athy see following Tables A3.2 and A3.3)

Naas Record of Protected Structures

RPS Ref.	NIAH Ref.	Building Address	Townland	Description
NS19-001	11814128	Saint David's Castle, North Main Street (Off Church Lane)	Naas East	Detached three-bay two and three storey fortified house. c. 1730. On an irregular plan incorporating fabric of tower house, comprising three-bay two-storey range with single-bay two-storey projecting bay to front (south east) on an L shaped plan having two-bay single-storey bay with half dormer attic at angles to north east, single-bay two-storey side elevation to north east continuing into three stage medieval tower house to north east with single-bay two-storey flanking bay to rear elevation to west having single-bay single-storey projecting bay to north west. Setback from road in grounds shared with St. Johns Church with part of southwest elevation forming boundary wall fronting onto lane to southwest. Detached outbuilding c.1730 to southeast. Section of stone cobbling c.1730 to site.
NS19-002	11814125	St. David's Church, North Main Street (Off)	Naas East	Detached four-bay double-height rubble stone Gothic-style Church of Ireland church, c.1830, incorporating fabric of earlier church, c.1600, with single-bay double-height lower chancel to north-east having single-bay single-storey flanking bays, including vestry projection and single-bay two-stage (truncated) tower, c.1600, to south-west on a square plan originally of more stages.
NS19-003	11814052	Our Lady and St. David RC Church, Sallins Road.	Naas West	Detached four-bay double-height Gothic-style Roman Catholic church, built 1827, with single-bay double-height lower chancel to south-east having single-bay single-storey flat-roofed flanking bays (including sacristy projection).
NS19-004	11814130	Abbey Bridge.	Naas West	Single-arch rubble stone hump back road bridge over canal. c. 1780.
NS19-005	11814126	St. David's House, North Main Street (Off)	Naas East	Detached seven-bay three-storey former rectory. c. 1820. Possibly originally rectory with three-bay three-storey breakfront to north-east. Extensively renovated, c.1985, with some openings remodeled to accommodate use as offices.
NS19-006	11814054	Presbyterian Church, Market Square.	Naas East	Detached four-bay double-height Presbyterian church, built 1868. Located on a corner site retaining original aspect comprising three-bay nave with single-bay single-storey gabled advanced porch to south-west, single-bay double-height advanced bays to south-east and to north-east forming shallow 'transepts' and two-bay single-storey vestry projection to south-east having single-bay single-storey lean-to end bay to south-east.
NS19-007	11814029	Naas Court House, South Main Street.	Naas West	Detached seven-bay two-storey Classical-style courthouse, built 1807. On a

				symmetrical plan retaining early external aspect with three-bay two-storey recessed entrance bay to centre having prostyle tetrastyle pedimented portico to front, two-bay two-storey flanking advanced end bays and four-bay two-storey side elevations to north-east and to south-west.
NS19-008	11814028	Naas Court Hotel, South Main Street.	Naas West	Detached five-bay three-storey former Royal Irish Constabulary Barracks, c.1870, retaining early fenestration with two-bay three-storey advanced end bay to right (north-east) having oriel window to centre first floor on a triangular plan and single-bay three-storey recessed end bay to left (south-west). Renovated, c.1985, with interior partly remodeled to accommodate use as hotel.
NS19-009	11814081	Allied Irish Bank, 40-41 South Main Street .	Naas East	Terraced four-bay three-storey classical-style bank, c.1920. Extensively renovated and amalgamated with building to north-east, c.1990.
NS19-010	11814083	Ulster Bank, 44 South Main Street.	Naas East	Terraced four-bay three-storey classical-style bank, dated 1891, retaining early aspect. Hipped roof behind balustraded parapet with slate.
NS19-011	11814070	Almshouses (former), Dublin Road.	Naas East	Detached five-bay single-storey former almshouse, dated 1919, on site of earlier almshouse, 1590. On a symmetrical plan with single-bay single-storey gabled projecting porch to centre. Extensively renovated, c.1960, to accommodate residential use.
NS19-013		North Moat, Abbey Street.	Naas West	An Anglo norman building on the location of an earlier Irish rath.
NS19-014		Burial Ground, Abbey Street.	Naas West	Sub-circular burial ground and site of former Dominican Friary to north of Abbey Road with a variety of 19th century and some earlier grave markers. Random rubble boundary wall to perimeter of site incorporating roughcast rendered gate piers to the south having granite pyramidal cap stones, wrought-iron double leaf gate and three granite steps.
NS19-015	11814053	Mercy Convent, Sallins Road.	Naas West	Detached seven-bay three-storey convent, c.1925, on an L-shaped plan retaining early aspect with three-bay three-storey return to rear to north-west. Renovated, c.1975, with single-bay single-storey gabled projecting porch added to centre ground floor. Renovated internally, 2009.
NS19-016		Canal Stores, (KYS) The Harbour.	Naas West	Detached, former canal warehouse comprising three-bay two storey building c.1780 with canopy on timber brackets and gabled over; later addition single-bay single storey to the south with additional building to the rear, renovated c.1990 now in use as youth training centre.
NS19-017		"Butt Mullins"	Naas East	C. 12m long section of town wall dating to the

		Restaurant, Poplar Square.		medieval period now incorporated within the walls of later structures and forming party boundary between Butt Mullins restaurant and adjacent property to the south.
NS19-018	11814060	Hayden's, 6 Poplar Square.	Naas East	Terraced three-bay two-storey house, c.1830 retaining early aspect with square headed integral carriageway to right ground floor. Renovated c.1850 with timber pub front inserted to ground floor.
NS19-019	11901908	Naas General Hospital, Craddockstown Road.	Naas East	Detached four-bay two-storey limestone built Gothic-style former hospital chapel, c.1860, retaining original aspect. Now in use as offices by the H.S.E
NS19-020		Workhouse Memorial Park.		Former workhouse burial ground dated 1849 now in use as park. Modern boundary walls enclosing rectangular area.
NS19-021		St. Patrick's Monastery, Friary Road.	Naas East	Six-bay two-storey religious house, built c.1900 having return to north and glazed porch to principal entrance front. Two storey extension to return, c.1980 continuing existing roofline and brick eaves coursing.
NS19-022	11814035	Kavanagh's Public House, 10 South Main Street.	Naas West	Terraced five-bay two-storey house, c.1840, retaining early fenestration to right ground floor. Extensively renovated, c.1995, with replacement timber pubfront inserted to left ground floor incorporating fascia of earlier shopfront, c.1920.
NS19-023	11814110	Marchetti, 36 South Main Street .	Naas East	Pair of terraced single-bay two-storey houses with half-dormer attics, dated 1903, retaining early aspect to house to right (south-west) and to upper floors to left (north-west) with shared elliptical-headed integral carriageway to centre ground floor. Renovated, c.1985, with timber fascia inserted over ground floor openings to left (north-east) to accommodate commercial use.
NS19-024	11814033 11814034	Kalu, Main Street South-Basin Street.	Naas West	Terraced four-bay painted two-storey building, c.1850. Extensively renovated, c.1980. Now in commercial use to ground floor. Terraced three-bay three-storey over basement , Classical-style former bank, c.1830. Located on a corner site retaining original fenestration to upper floors with two-bay three-storey side elevation to south. Renovated, c.1980 and c 2006 with ground floor converted to commercial use. Upper floors now in use as offices.
NS19-027	11814040	Cupboard/ The Naas Photo Centre, South Main Street.	Naas West	End-of-terrace four-bay three-storey building, c.1830, on a corner site originally two separate two-bay three-storey houses retaining early fenestration with single-bay three-storey side elevation to north. Renovated, c.1980, with replacement shopfronts inserted to ground floor.
NS19-028		Jam Music Company, 56	Naas East	End of terrace three bay two-storey house built c.1820 with curved northern gable

		South Main Street.		following the line of Church Lane having three-bay return to east now in use as shop and office accommodation.
NS19-029		St. David's National School, Dublin Road	Naas West	Detached five bay single storey school, dated 1890 with single storey extension to northeast.
NS19-031	11814026	Leinster Leader, South Main Street.	Naas West	Attached four-bay two-storey double-pile building, c.1900, retaining original fenestration to first floor with four-bay two-storey return to rear to north-west.
NS19-032	11814024 11814135	Gogarty's, 21-22 South Main Street.	Naas West	Terraced two-bay three-storey house, c.1830 and Terraced three-bay three-storey house, c.1840, retaining early fenestration. Possibly originally part of four-bay composition with building to left (south-west) retaining early fenestration with segmental-headed door opening to left ground floor Renovated, c.1850, with timber shopfront inserted to left ground floor.
NS19-033	11814088	Bank of Ireland, 48 South Main Street .	Naas East	Terraced five-bay three-storey over part-raised basement house, c.1830, probably originally detached retaining early aspect with prostyle diastyle portico to centre approached by flight of steps. Now in use as bank.
NS19-034	11814085	Bank of Ireland, 47 South Main Street.	Naas East	End-of-terrace three-bay single-storey flat-roofed Classical-style bank, c.1920. On a symmetrical plan. Refenestrated, c.1990.
NS19-036	11814043	Moat Theatre, Abbey Street.	Naas West	Detached four-bay two-storey rubble stone former school, c.1800. Renovated, c.1850, with some additional openings inserted. Now in use as theatre and coffee shop.
NS19-037		Millbrook House, Millbrook.	Naas East	Detached five bay three storey millers house built c.1790, now in use as offices.
NS19-038		Watering Place, Naas General Hospital.	Naas East	Partially canalised stream forming the west boundary to Naas General Hospital comprising a section of roughly coursed random rubble wall.
NS19-039	11814091 &11814092	Naas Presbytery & Naas Parochial House, Sallins Road.	Naas West	Attached three-bay two-storey presbytery, c.1890, retaining early aspect with single-bay two-storey canted bay window to left (north). Attached four-bay two-storey parochial house, c.1870, originally detached retaining early aspect with single-bay two-storey canted bay window to left (north). Gable-ended roof (shared) with slate (half-octagonal to canted bay window).
NS19-040	11901909	Ballycane House, Craddockstown Road.	Naas East	Detached three-bay single-storey house with half-dormer attic, dated 1912, with single-bay two-storey gabled projecting entrance bay to centre. Recently painted and in use as a childcare facility.
NS19-043	11814098	St. Anne's, Poplar Square.	Naas West	End-of-terrace three-bay three-storey house, c.1840. Originally detached on a corner site retaining early aspect with single-bay single-

				storey flat-roofed projecting open porch to centre ground floor and three-bay two-storey lean-to parallel lower return to rear to north-west having single-bay two-storey lean-to lower projecting bay to centre. Now in commercial use to ground floor.
NS19-044		Station Master's House, Gleann na Greinne.	Naas East	Detached three-bay two-storey station masters house built c.1850 with two storey projecting wings collectively forming a 'u' shaped plan, now in use as a private dwelling with canted-bay window.
NS19-047	11814041	Town Hall, South Main Street .	Naas West	Detached seven-bay three-storey former gaol, built 1796 retaining early fenestration with three-bay three-storey canted advanced entrance bay to centre having single-bay single-storey flat-roofed advanced doorcase to centre, two-bay three-storey gabled flanking end bays, two-bay three-storey side elevations to north-east and to south-west and three-bay three-storey return to rear to north-west. Extensively renovated, 1904, with façade remodelled in Italianate Classical style to accommodate use as town hall. Renovated, 1905, with right ground floor converted to use as Carnegie Free Library. Renovated, c.1990. Gable-ended (gable-fronted) roofs behind parapet walls with slate.
NS19-049		Cottage and St. David's South Main Street.	Naas East	Attached three-bay two-storey gable-fronted cottage set into the slope of terrain built c.1820.
NS19-050		Wall between Fair Green and Lakelands.	Naas East	C.200m section of rubble wall built c.1700 running north-south possibly associated with a former military barracks which stood on the site (destroyed 1798).
NS19-051	11814030	Daly's Pharmacy, 17 South Main Street .	Naas West	Detached four-bay three-storey red brick house with dormer attic, c.1780, on a corner site retaining early fenestration with single-bay three-storey return to rear to west.
NS19-052	11814037	Elvery Sport, 6 South Main Street .	Naas West	Terraced four-bay two-storey building with half-dormer attic, c.1860. Possibly originally two separate two-bay two-storey houses retaining early fenestration. Re-roofed and renovated, c.1990, with ground floor remodeled internally to accommodate commercial use.
NS19-053		The Knocks House and Farmyard.	Oldtown	Detached single- storey with attic house built c.1820 with three-bay single storey front block added to north east c.1880 having projected gable-fronted porch. Outbuildings to northwest comprising ranges of single and two storey random rubble buildings set around courtyard with pitched slate roofs and square headed openings. Ruins of single storey lodge inside gateway.
NS19-054		The Storehouse Restaurant, Friary Lane.	Naas East	Detached three-bay double height goods shed built c.1850 with two -bay single storey block to south now in use as restaurant having single-storey addition to northeast

				and lean-to-extension to west elevation c.2000.
NS19-057	11814051	Conway's, 5 North Main Street.	Naas West	End-of-terrace two-bay two-storey house, c.1880, on a corner site retaining early fenestration with two-bay two-storey side elevation to north-east and single-bay two-storey return to rear to north-west having single-bay single-storey lean-to end bay to north-west.
NS19-058		Jigginstown Castle and Environs.	Jigginstown	Detached red brick country house built c.1630 by the Lord Deputy of Ireland, the Earl of Stafford. Now in ruins comprising a long central block largely surviving to ground floor/piano noble level over exposed basement flanked by projecting pavilions.
NS19-059	11901903	Limerick Bridge, Old Limerick Road.	Jigginstown	Single-arch rubble stone hump back road bridge over canal, c.1800, with limestone ashlar voussoirs, cut-stone stringcourse and rubble stone parapet walls.
NS19-060	11901906	Jigginstown Bridge, Jigginstown.	Jigginstown	Single-arch rubble stone hump back road bridge over canal, c. 1880.
NS19-061	11814129	Ploopluck Bridge, Caragh Road.	Naas West	Single-arch rubble stone hump back road bridge over canal, c.1780, with cut-stone voussoirs, cut-stone stringcourse and cut-stone coping.
NS19-062		Tandy's Bridge, Oldtown Demesne.	Oldtown	Single-arch rubble stone hump back road bridge.
NS19-063		St. Patrick's Well, Oldtown Demesne.	Oldtown Demesne	Well.
NS19-068		Church of Ireland Cemetery.	Kingsfurze	Cemetery, gates, wall and lodge.
NS19-071		Former County Council Offices, Craddockstown Road.	Naas East	Detached modernist eleven bay two-storey building designed as a hospital and used by Kildare County Council as administration offices. Built c.1930 with single storey flanking canted pavilions to north and south and multi-bay two-storey range to west. Now in use by H.S.E
NS19-072		Oldtown House, Oldtown Demesne.	Oldtown Demesne	Oldtown House, built c.1709 by Thomas Burgh MP, Engineer and Surveyor General of Ireland originally comprising central block flanked by two wings. House destroyed by fire in 1950's with one wing surviving comprising five-bay two-storey structure with returns/extensions to west.
NS19-077		The Turrets, Sallins Road.	Oldtown Demesne	Pair of turrets, built c.1860, along eastern flank of Oldtown House Demesne and possibly forming former entrance to the demesne; now forming gateway into school.
NS19-079		Castle Rag, Limerick Road.	Jigginstown	Tower house in ruins located in pasture to west of Jigginstown Castle with commanding views of the surrounding landscape. Remains consist of rectangular tower house (c.4.7 east-west; c5.2 north-south) surviving

				to c.three storeys in height.
NS19-080		Temple Caragh, Caragh Road.	Newhall	Church located on tillage lands. Ruins of rectangular church (c.9.5m east-west;c.5.4m north-south).
NS19-084		Spring Gardens, Sallins Road.	Naas West	Detached five-bay two-storey house, built c.1820 with projecting porch to front elevation, canted-bay to south elevation and double pile return to rear; now in use as offices with extension to northwest.
NS19-086		Keredern, Oldtown.	Oldtown	View from road indicates hipped slate roofs having overhanging eaves supported on timber brackets, rendered corbelled chimneystacks with terracotta pots, smooth rendered walls and square headed window openings with six -over -six timber sash windows.
NS19-087		Leinster Grove, Osberstown.	Osberstown	Detached five-bay two-storey over basement house, built c.1880 with slightly recessed central bay to south, return to rear (north), full height canted bay to east and flat roof extension to north east.
NS19-088		Leinster Mills, Osberstown.	Osberstown	Detached L plan six-bay-four-storey former corn mill, dated 1790, with eight-bay two-storey extension to north and further one and two storey extensions to north and south east; now in office use with some sections derelict.
NS19-089		Cave Rath, Tipper South.	Tipper South	Ringfort in field on north-facing slope having good views of surrounding landscape. Roughly rectangular enclosure (c.32m in diameter) with earthen bank largely eroded and standing to maximum height c.1m.
NS19-091		Ringfort, Tipper South.	Tipper South	Ringfort in field on southwest-facing slope. Roughly circular enclosure with earthen bank largely eroded.
NS19-092		Decoy Hill, Osberstown.	Osberstown	Enclosure. In field on south-east facing slope. No Visible surface trace.
NS19-093		Cemetery Mound, Ploopluck.	Ploopluck	Burials. In pasture on northwest-facing slope. Group of 2-3 mounds noted on site.
NS19-094		Earthwork site, Oldtown Demesne	Oldtown Demesne	Enclosure. In flat wasteland. No visible surface remains. Mounds noted to site appear to be the result of clearance /dumping.
NS19-096		Maudlins Farmhouse, Dublin Road.	Maudlins	Detached seven-bay two-storey former house, built c.1850 with single-storey box-bay and porch to north elevation; now in use as hotel with extensions to rear (west).
NS19-097		Monread Farmhouse, Sallins Road.	Monread South	Detached four-bay two-storey house, built c.1800, with lean-to and flat-roof extensions to rear (east) and flat-roofed porch addition to front (west).
NS19-098		Monread House, Sallins Road.	Monread South	Detached four-bay two-storey house, built c.1880 with gabled slightly projecting end bay and gabled projecting advanced full-height

				porch to front (west) and return to rear (east).
NS19-099		Lannreagh House, Sallins Road.	Naas West	Detached three-bay two-storey house, built c. 1920, with full height canted end bay to south and two-storey lean-to and single storey extensions to rear (east) and south.
NS19-100	11814095	The Firs, Sallins Road.	Naas West	Detached four-bay two-storey yellow brick house, c.1870, retaining early aspect with single-bay single-storey lean-to advanced porch to front, single-bay two-storey projecting end bay to left (north) having single-bay single-storey canted bay window to ground floor, and single-bay two-storey return to rear to east.
NS19-101	11814094	D'Arcy's, Sallins Road.	Naas West	Semi-detached three-bay two-storey house, c.1860, retaining early fenestration with two-bay two-storey advanced bay to right having single-bay single-storey canted bay window to ground floor. One of a pair.
NS19-102	11814093	Titusville, Sallins Road.	Naas West	Semi-detached three-bay two-storey house, c.1860, retaining early fenestration with two-bay two-storey advanced bay to left having single-bay single-storey canted bay window to ground floor. One of a pair.
NS19-104	11814096	Albans, Sallins Road.	Naas West	Detached three-bay single-storey over raised basement double-pile house, c.1820, on a symmetrical plan retaining early aspect with round-headed door opening to centre approached by flight of steps.
NS19-105		Melitta Cottage, Sallins Road.	Naas West	Detached four-bay single-storey house built c.1830 with extension to rear (west) and range of outbuildings to south; site now functioning as vet surgery.
NS19-107	11814131	Old Gas Works, Canal Bank.	Naas East	Detached single-bay two-storey gable-fronted former gas works manager's house, dated 1865, with single-bay two-storey recessed lower end bay to left (south) and three-bay two-storey side elevation to north. Attached three-bay single-storey gable-fronted rubble stone former outbuilding with half attic, dated 1865, originally detached. Freestanding chimney, built 1865, to east on a square plan. Currently in residential use.
NS19-108		Three-Corner House, Tandy's Bridge.	Naas West	Detached U-plan single-storey house with two-storey block to southwest. House set in own grounds with random rubble stone wall to northwest and roughcast-rendered gate piers and modern gates.
NS19-109		Oak Lodge, Old Limerick Road.	Naas West	Detached four-bay two-storey house built, c. 1840 originally conceived as three-bays and extended to the west c.1880 having lean-to addition to south and two-storey addition further to west.
NS19-111		Thatch House, Tigh na Ceard.	Naas West	Detached four-bay single storey thatch cottage built c.1700, with two-bay two-storey section adjoined perpendicularly to the rear c. 1900. Front porch, c. 1950. Located on

				substantial site. Rubble limestone and brick outbuildings with loft. Site enhanced by low slung outbuildings to north-east.
NS19-115		Bluebell Farmhouse, Kilcullen Road	Bluebell	Originally three-bay two-storey Victorian farmhouse with two-bay north east front projection. Rendered and hipped roof with two central chimney stacks. Earlier structures and outbuildings indicated on 1837 OS Map. Fenestration pattern c.1860.
NS19-117		Greenawn Gowra, Tipper Road.	Tipper West	Detached red brick house built c.1890 possibly on site of earlier structure comprising two-storey principal block with three-stage crenulated tower having four-stage corner turret.
NS19-119	11814102	Hill House, Tipper Road.	Naas East	Detached three-bay two-storey house, c.1890, on an irregular plan retaining original aspect with single-bay single-storey flat-roofed advanced porch to front, single-bay two-storey gabled projecting end bay to right (south-east) having single-bay single-storey canted bay window to ground floor, two-bay two-storey side elevation to north-west having single-bay single-storey canted bay window to ground floor and two-bay two-storey side elevation to south-east having two-bay single-storey conservatory. In use as childcare facility.
NS19-123		Sundays Well, Blessington Road.	Naas	Holy Well
NS19-127	11814001	Market House, Harbour View.	Naas West	Detached five-bay two-storey former canal hotel built c.1800, with central pedimented and single storey flat-roofed open timber porch to east, may also have functioned as market house and is now disused. Hipped slate roof, part hidden by parapet to east, with rendered chimneystacks. Ruled-and-lined rendered walls with cut-stone stringcourses and coping to parapet; remains of timber trellising to east elevation. Square-headed window openings with stone sills, replacement uPVC windows to first floor, ground floor and north elevation windows boarded up; shallow segmental-headed window to west now blocked up. Timber porch comprising posts supporting flat-roof with cornice; door openings now boarded up. Set back from street with rendered boundary wall to forecourt; random rubble wall to west with two-storey random rubble coach house to northwest.
NS19-128	11814002	Harbour View.	Naas West	Detached six-bay two-storey house, c.1825, on an L-shaped plan retaining some original fenestration with round-headed door opening to ground floor, elliptical-headed integral carriageway to left ground floor, single-bay two-storey side elevation to north and two-bay two-storey return to rear to west. Renovated, c.1990, with ground floor

				subdivided and openings remodelled to right ground floor to accommodate part commercial use.
NS19-129	11814003	Harbour View.	Naas West	Detached three-bay two-storey double-pile house, c.1850, retaining early fenestration with round-headed door opening to centre ground floor, two-bay two-storey side (north) elevation to front pile and single-bay two-storey side (north) elevation to second pile to rear (west).
NS19-132	11814006	Store/Warehouse, Harbour View.	Naas West	Detached single-bay three-storey gable-fronted rubble stone warehouse with attic, c.1800, with four-bay side elevations to east and to west. Now disused.
NS19-147	11814023	Hugh Statham, 22A, South Main Street	Naas West	Terraced two-bay three-storey house, c.1830, possibly originally part of four-bay composition with building to right (north-east-Gogarty's).
NS19-148	11814025 11814027	The Leinster Leader, South Main Street.	Naas West	End-of-terrace three-bay two-storey building, c.1870, retaining early aspect with segmental-headed door opening to centre ground floor and three-bay two-storey lean-to lower parallel range along rear elevation to north-west having single-bay two-storey return to centre. Now in use as news paper offices.
NS19-149	11814031	Basin Street.	Naas West	Detached five-bay two-storey building, c.1900, on a symmetrical plan retaining original aspect with single-bay single-storey gabled advanced porch to centre and single-bay two-storey gabled advanced end bays. Now disused.
NS19-151	11814036	Previously Spotless Cleaners/County Shop, South Main Street.	Naas West	Terraced five-bay three-storey house, c.1820, retaining early fenestration with timber pilaster shopfront to ground floor. Renovated, c.1980, with shopfront subdivided and renovated to left. Gable-ended roof with slate. Clay ridge tiles. Red brick chimney stacks. Rendered.
NS19-152	11814038	South Main Street.	Naas West	Terraced four-bay two-storey house, c.1825, possibly originally two separate houses retaining early fenestration. Renovated, c.1960, with ground floor remodelled to accommodate commercial use.
NS19-153	11814039	Naas Post Office, South Main Street.	Naas West	Terraced four-bay three-storey building, c.1825, originally two separate two-bay three-storey houses retaining early fenestration to upper floors. Renovated, c.1995, with replacement shopfront inserted to ground floor.
NS19-154	11814042	EBS, North Main Street.	Naas West	Terraced three-bay three-storey house, c.1850, retaining early fenestration to upper floors. Reroofed and renovated, c.1965, with openings remodelled to ground floor to accommodate commercial use.
NS19-155	11814044	Thomas Fletcher Public	Naas West	Terraced four-bay three-storey house,

		House, 13 North Main Street.		c.1840, with square-headed integral carriageway to right ground floor. Extensively renovated, c.1920, with two-storey pubfront inserted to left ground floor. Renovated, c.1950. Extensively renovated and extended, c.1970, comprising two-bay two-storey flat-roofed return to rear to north-west.
NS19-158	11814047	Grandstand, North Main Street.	Naas West	End-of-terrace three-bay three-storey double-pile red brick house, c. 1845, retaining early fenestration to first floor with yellow brick side elevation to north-east. Early 1/1 timber sash windows to first floor. Boarded-up to remainder (including to return). Now disused.
NS19-160	11814049	Top Twenty, North Main Street.	Naas West	Terraced two-bay two-storey house, c.1880. Reroofed, c.1970. Extensively renovated and extended, c.1990, comprising two-bay two-storey return to rear to north-west on a cranked plan with replacement timber shopfront to ground floor.
NS19-161	11814050	Grahams, North Main Street.	Naas West	Terraced single-bay two-storey house, c.1880, retaining original fenestration to first floor. Renovated, c.1910, with timber shopfront inserted to ground floor.
NS19-162	11814055	Dara Cinema, North Main Street.	Naas East	Detached five-bay two-storey International Modern-style cinema, built 1939, with single-bay two-storey projecting bay to centre having single-bay two-storey flat-roofed lower flanking bays and stepped roof parapet. Extensively renovated, c.1985, with ground floor remodelled to accommodate part use as shopping centre.
NS19-167	11814061	4 Victoria Terrace, Bladder Lane.	Naas West	End-of-terrace two-bay two-storey red brick house, c.1890, with single-bay two-storey canted bay window to left (north-west) and single-bay two-storey rubble stone lower return to rear to north-east. One of a group of four.
NS19-168	11814062	3 Victoria Terrace, Bladder Lane.	Naas West	Terraced two-bay two-storey red brick house, c.1890, with single-bay two-storey canted bay window to right (south-east) and single-bay two-storey rubble stone lower return to rear to north-east. One of a group of four.
NS19-169	11814063	2 Victoria Terrace, Bladder Lane.	Naas West	Terraced two-bay two-storey red brick house, c.1890, retaining original aspect with single-bay two-storey canted bay window to left (north-west) and single-bay two-storey rubble stone lower return to rear to north-east. One of a group of four.
NS19-170	11814064	1 Victoria Terrace, Bladder Lane.	Naas West	End-of terrace two-bay two-storey red brick house, c. 1890. retaining original aspect with single storey canted bay window to right (south-east) and single-bay two-storey rubble stone lower return to rear to north-east.
NS19-178	11814074	Foxes, South Main Street .	Naas East	Terraced three-bay two-storey house, c.1840, retaining early fenestration. Renovated, c.1960, with openings

				remodelled to right ground floor to accommodate commercial use.
NS19-179	11814075	Jordan, 31 Main Street South.	Naas East	Terraced single-bay two-storey house, c.1840, retaining early fenestration to first floor. Renovated, c.1950, with shopfront inserted to ground floor.
NS19-180	11814076	Shylocks, Main Street South.	Naas East	Terraced single-bay two-storey house, c.1840. Refenestrated, c.1900. Reroofed, c.1985. Renovated, c.2000, with replacement timber shopfront inserted to ground floor.
NS19-181	11814077	Ivy Inn, South Main Street.	Naas East	Terraced five-bay three-storey building, c.1860, possibly originally an hotel. Renovated, c.1900, with ground floor remodelled to accommodate commercial use.
NS19-182	11814078	34 South Main Street .	Naas East	Terraced three-bay three-storey house, c.1855, retaining early fenestration to upper floors. Renovated, c.1985, with replacement timber shopfront inserted to ground floor.
NS19-185	11814082	Nolan & Brophy, South Main Street .	Naas East	Terraced two-bay three-storey house, c.1870, retaining early fenestration. Renovated, c.2000, with pair of timber shopfronts inserted to ground floor. In use as offices to upper floors.
NS19-186	11814084	The Forge Inn, 46 South Main Street .	Naas East	End-of-terrace two-bay three-storey house, c.1900, retaining early fenestration. Renovated and extended, c.1995, comprising single-bay three-storey return to rear to south-east with replacement timber pubfront inserted to ground floor.
NS19-188	11814087	50 South Main Street .	Naas East	Terraced four-bay two-storey house, c.1860. Reroofed, c.1980.
NS19-192	11814099	McMahon Solicitors, Poplar Square, Dublin Road.	Naas West	Terraced two-bay two-storey house, c.1870, retaining early fenestration. Reroofed, c.1995. Now in use as offices.
NS19-195	11814103	Ard Caien, Tipper Road.	Naas West	Detached three-bay two-storey double-pile red brick house, built c.1910, with single-storey lean-to porch in front (west), full height canted-bay to southwest, single-bay two-storey recessed block to northwest having flat-roofed projecting canted bay to ground floor, pedimented breakfront to south with canted-bay to southwest corner, box-bay and oriel window to east elevation; conservatory added to south elevation c.1990.
NS19-196	11814105	Avonbourne House, Dublin Road.	Naas West	Semi-detached two-bay two-storey house, c.1910, retaining early aspect with single-bay two-storey gabled advanced end bay to right (north-east) and lean-to canopy over openings to left ground floor. One of a pair.
NS19-197	11814106	Rosetta House, Dublin Road.	Naas West	Semi-detached two-bay two-storey house, c.1910, retaining early aspect with single-bay two-storey gabled advanced end bay to left (south-west) and lean-to canopy over

				openings to right ground floor. One of a pair.
NS19-198	11814107	William McCormack, 37 Main Street South.	Naas East	Terraced three-bay three-storey house, c.1870, retaining early fenestration to upper floor with square-headed integral carriageway to left ground floor.
NS19-199	11814108	Haydes Newsagents & Coffee Shop, 38 South Main Street.	Naas East	Terraced three-bay three-storey house, c.1870. Renovated and refenestrated, c.1990, with pair of replacement timber shopfronts inserted to ground floor.
NS19-200	11814109	Vodafone/The Wine Buff, South Main Street .	Naas East	Terraced three-bay three-storey house, c.1870. Extensively renovated, c.1990, with pair of replacement timber shopfronts inserted to ground floor.
NS19-201	11814111	Naas Female National School, Off Sallins Road.	Naas West	Detached eight-bay two-storey school, dated 1900, with two-bay two-storey lower end bay to right (south-east). Set in grounds shared with Catholic church and convent to south-east.
NS19-202	11814112	Saint Helen's Home, Off Sallins Road.	Naas West	Detached five-bay two-storey former laundry girls' home, c.1840, on an L-shaped plan with two-bay two-storey gabled advanced end bay to right (north-west) and three-bay two-storey return to rear to south-west having five-bay single-storey double-pile wing to south-west.
NS19-204	11814114	Naas Parish Hall, Off Sallins Road.	Naas West	Attached four-bay two-storey parish hall, c.1810, originally detached retaining early aspect. Gable-ended roof with slate.
NS19-205	11814115	Sallins Road Graveyard.	Naas West	Graveyard with various wrought iron grave markers, c.1800-present, and one cut-stone marker.
NS19-206	11814116	Sallins Road, adjacent to Naas Parish Hall.	Naas West	Attached three-bay three-storey rubble stone Gothic-style building, c.1820, on a cranked plan with three-bay two-storey lower wing to north-west. Renovated, c.1900, with single-bay single-storey gabled projecting porch added to ground floor.
NS19-211	11814122	Dublin Road.	Naas West	Semi-detached three-bay two-storey International Modern-style house, c. 1940, retaining original fenestration with square-headed cut-away corner porch to left ground floor, three-bay two-storey side elevation to south-west and single-bay single-storey return to rear to north-west.
NS19-212	11814123	Dublin Road.	Naas West	Semi-detached three-bay two-storey International Modern-style house, c. 1940, with square-headed cut-away corner porch to right ground floor, three-bay two-storey side elevation to north-east and single-bay single-storey return to rear to north-west.
NS19-215	11814134	Naas Cotton Mills, Off Limerick Road.	Naas East	Freestanding chimney, c.1930, on a square plan with rendered base having red brick fluted flue over with stringcourses and

				moulded concrete coping. Originally built as part of Cotton Mill complex. Now disused.
NS19-216		Friars House, Mill Lane.	Naas West	Detached three-bay two storey double-pile house, built c.1830, possibly as mill-keepers house associated Friars Mill which historically occupied this site. Now disused.
NS19-217	11814137	Ard Caien, Tipper Road.	Naas West	Detached six-bay single-storey red brick outbuilding with attic, c.1910, retaining early aspect.
NS19-218		1 Glenville Terrace, Dublin Road	Kingsfurze	End-of-terrace two-bay two-storey house, built c. 1920, with lean-to projecting porch and full-height gabled box-bay to front (west) elevation.
NS19-219		2 Glenville Terrace, Dublin Road	Kingsfurze	Terraced two-bay two-storey house, built c.1920, with lean-to projecting porch and full-height gabled box-bay to front (west) elevation.
NS19-220		3 Glenville Terrace, Dublin Road	Kingsfurze	Terraced two-bay two-storey house, built c.1920, with lean-to projecting porch and full-height gabled box-bay to front (west) elevation.
NS19-221		4 Glenville Terrace, Dublin Road	Kingsfurze	Terraced two-bay two-storey house, built c.1920, with lean-to projecting porch and full-height gabled box-bay to front (west) elevation. One of a terrace of six houses on a raised site with concrete steps leading to front wall; site bounded by rendered wall with saddleback coping; pedestrian gateway comprising square-profile ruled-and-lined rendered gate piers having moulded caps and timber gate.
NS19-222		5 Glenville Terrace, Dublin Road	Kingsfurze	Terraced two-bay two-storey house, built c.1920, with lean-to projecting porch and full-height gabled box-bay to front (west) elevation.
NS19-223		6 Glenville Terrace, Dublin Road	Kingsfurze	End-of-terrace two-bay two-storey house, built c. 1920, with lean-to projecting porch and full-height gabled box-bay to front (west) elevation.

Table A3.2: Naas Record of Protected Structures

Athy Record of Protected Structures

RPS Ref.	NIAH Ref.	Building Address	Townland	Description
AY001	11506014	St. Michael's Cemetery, Boherboy	Athy	Cemetery
AY002	11503008	Moneen Lane, Tomard	Athy	Bridge
AY005	11503016	St. Michaels Convent of Mercy Graveyard	Athy	Graveyard
AY008	11504029	Geraldine Road	Townparks	Wall
AY009	11504024	Shamrock Lodge Gates, Geraldine Road	Shamrocklodge	Gates
AY010	11500020	St. Vincents Hospital, Stradbally Road	Townparks	Building (Formerly detached five-bay single-storey hospital gate lodge, built c. 1845, as workhouse lodge with extension to rear. Now in use as sheltered housing.
AY011	11500002	Cardington Lock, Stradbally Road	Cardington	Lock
AY012	11500005	Galilee, Stradbally Road	Cardington	Building
AY013	11500015	St. Vincents Hospital, Stradbally Road	Townparks	Building. Freestanding former workhouse, built 1843, now local hospital. Eighteen-bay two-storey front with two- and three-bay three-storey projecting wings.
AY014	11500019	St. Vincents Hospital, Stradbally Rd	Townparks	Wall
AY015	11500039	St. Marys Cemetery, Ballintubbert Road	Woodstock North	Cemetery
AY016	11500038	Lennons Bridge, Ballintubbert Road	Townparks	Bridge

AY017	11500056	The Grand Canal		Canal (Section of the Grand Canal (Barrow Line) constructed c. 1790. Links into the Barrow Navigation to south of the town at Horse Bridge.)
AY018	11500034	Woodstock Lodge	Townparks	Building
AY019	11505060	Duke Street	Athy	Building
AY020	11505040	Cromaboo Bridge	Athy	Bridge
AY021	11505039	The White Castle, Leinster Street	Athy	Castle
AY022	11505358	Emily Square	Athy	Fountain
AY023	11505336	No. 5 Emily Square	Athy	Building
AY024	11505341	No. 30 W.T Duthie, Leinster Street	Athy	Building
AY025	11505342	No. 31 Leinster Street	Athy	Building
AY026	11505331	Bank of Ireland, Emily Square	Athy	Building
AY027	11505330	O' Briens Emily Square	Athy	Building
AY030	11505300	Stanhope Place	Athy	Building
AY032	11505344	The Emigrant, Barrow Quay	Athy	Building
AY033	11505311	Babty Maher's, Leinster Street	Athy	Building
AY034	11505309	No. 25 Rafter's, Leinster Street	Athy	Building
AY035	11505307	No. 27 Manleys, Leinster Street	Athy	Building
AY036	11505286	No. 46 Leinster Street	Athy	Building
AY037	11505016	Athy Community Centre, Stanhope Place	Athy	Building

AY038	11505017	Carlton Hotel. (Formerly St. Michael's Convent of Mercy, Stanhope Place)	Athy	Building
AY040	11505019	Carlton Hotel. (Formerly St. Michaels Convent of Mercy, Stanhope Place)	Athy	Building
AY041	11505020	Carlton Hotel. (St. Michaels Convent of Mercy- Chapel, Stanhope Place)	Athy	Church
AY042	11505021	St. Michael's Roman Catholic Church, Stanhope Street	Athy	Church
AY043	11505022	Rathstewart Road	Athy	Bridge
AY046	11505049	St. John's Cemetery, St. John's Lane	Athy	Cemetery
AY048	11505054	St. John's Lane	Athy	Wall
AY049	11505226	Front façade only of No. 9 McLaughlin's Bar, Leinster Street	Athy	Building
AY050	11505006	No. 82 Leinster Street	Athy	Building
AY051	11505258	No. 69 Leinster Street	Athy	Building
AY053	11505318	Meeting Lane	Athy	Building
AY054	11505314	No. 20 (M.D Mullins), Leinster Street	Athy	Building
AY055	11505313	No. 21 Leinster Street	Athy	Building
AY057	11505257	Post Box, No. 69 Leinster Street	Athy	Post Box

AY058	11505260	No. 67 (Angler's Rest) Leinster Street	Athy	Building
AY059	11505229	Front façade only of No. 6 Leinster Street	Athy	Building
AY060	11505230	Front façade only of No. 5 Leinster Street	Athy	Building

Table A3.3: Athy Record of Protected Structures

This is the Record of Protected Structures as of DD/MM/YY Please note, that pursuant to Section 55 of the Planning & Development Act 2000, as amended, the planning authority can make an addition to or deletion from this Record of Protected Structures at any time. For the most up to date version, please see the RPS on our website or contact the Planning Department.

RPS No.	NIAH Ref.	Structure Name	Townland	Description	6" Map
B13-10		Duplicate entry omit refer to B13-30 Robertstown Canal Hotel (former), Robertstown, Co. Kildare	Duplicate entry omit	Hotel and associated waterfront buildings	13
B14-49		Straffan Glebe House, Straffan, Co. Kildare omit as duplicate refer to B14-23	Omit as duplicate	omit as duplicate	14
B14-51		Old RIC Barracks omit as duplicate refer to B14-22	Straffan	Barracks (former)	14
B24-19		Duplicate entry omit refer to B24-25 Old Forge	Elverstown	Forge	24
B36-03		Eagle Monument duplicate entry omit refer to B38-17	Belan Demesne	Monument	36
B38-13		Woodlands omit as duplicate refer to B38-18	Garterfarm	House	38
B40-17		Omit as duplicate refer to Woodlands House, Castledermot, Co. Kildare refer to B40-07	Woodlands West	House	40

Table A3.4: Duplicate Records to be omitted from RPS

Proposed Protected Structures (PPS)- Additions

RPS No.	NIAH Ref.	Structure Name	Townland / Location	Description	6"Map	Summary Appraisal	Special Interest Reason for Addition
PPS-B05-77	N/A	Pebble Mill House	Dunboyne Road, Maynooth	House	5	Farm complex arranged on a formal layout with the dwelling house set back from the Dunboyne Road and the yard bounded to the road and flanking sides by ranges of outbuildings. The house appears to be late 18 th century in date. Entire complex is shown much as it still remains on both the Ordnance Survey 6" map (1837-42), and again with little or no alteration on the Ordnance Survey 25" map (1888-13). Overall this farm complex has retained its integrity of form and many original features; the gate piers and gates are a particularly handsome feature, carefully aligned to frame the house.	Architectural and Social
PPS-B14-77	N/A	Firmount House	Firmount Demesne	House	14	Built to replace an earlier house on the same site, this late 19 th century house presents some fine detailing and features. It has been suggested that there is early use of mass concrete in the construction of this house. The external envelope of the house has remained remarkably intact despite the variety of uses the building has served over the years; having been built as a private house it was then in use over the course of the 20 th century, first as a hospital and later as the Civil Defence Regional Control Centre. These past uses add layers of social and historical value to the house. There appears to be some surviving internal features. Now separated from its former walled garden and rear avenue, the house nonetheless retains some of its former context particularly its garden front landscaping with mature trees. It is possible that some vestiges of the earlier complex remain and the earliest fabric on the site may now be incorporated into the buildings at the northwest of the yard. This is a fine house with added social and historical value from its use over the years.	Architectural, Technical, Social and Historical
PPS-B14-78	11808001	Clane Coach House	Main Street, Clane	Coach House	14	Detached three-bay single storey coach house with loft, built c.1875 having single-bay gabled projection to northeast forming an 'L'-shaped plan. Despite the loss of the roof this handsome former coach house is sturdily built with thick rubble stone walls and retains its form as well as the brick detailing to the opes and eaves. The coach house appears, with its plan clearly shown, on the Ordnance Survey 25" map (1888-1913). It is reported to be associated with Bianconi's network of stage coaches, adding to the significance of what is already a fine former coach house. The boundary wall to the yard also survives in a well preserved state. Although the original roof has now been lost the integrity of the rest of the building remains intact and its architectural qualities as well as its relevance as a record of social history as part of the early transport network in Ireland.	Architectural, Social and Historical
PPS-B19-45		Sallins Lodge	Sallins Wood	House	19	Detached two-storey over partially concealed basement double bow-fronted house built c.1750 having lower two-storey range to rear/northeast incorporating part of an earlier tower house (RMP ref. KD019-062). Fine late-Georgian house is of a handsome design with a distinctive bow-fronted entry façade. It retains many original features, most notably to the entrance façade. The context of the house has been somewhat diminished but the immediate precinct remains and retains some surviving outbuildings and garden walls. The entrance gate and piers with granite capping are of some merit also. The Record of Monuments and Places records a tower house on the site which is described as being incorporated into Sallins Lodge, attached to the northeast, and used as stables/outbuildings. This part of the building therefore enjoys protection as a Record of Monuments and Places (RMP) site. The later house, attached to the tower house at its southwest, is a fine building in its own right.	Archaeological and Architectural
PPS-B23-62	N/A	Newbridge College	Newbridge Common	Friary / School	23	Educational complex established 1852 with building ranges spanning from the mid-19th century through to the late 20th century. The site now occupied by Newbridge College is marked on the OS 6" (1837-42) as a friary, the school was founded in 1852 and by the late 19 th century the OS 25" (1888-1913) labels the site St. Thomas's College. The principal buildings of the school follow the siting of the friary and occupy much the same layout as was laid down in the 19 th century, although with multiple additions and alterations since. The two-storey gothic revival building of c.1870 appears to be the most intact survival through the phases of development and retains a number of features, in addition to its overall form and aspect, which recommend it for protection. The eleven bay building of c.1926 has a striking clock tower and an ornate triple entrance. The exterior retains much of its original form and is a good example of an early 20 th century institutional building.	Architectural, Technical, Social and Historical

PPS-B23-63	11902311	Old Married Quarters Pearse Barracks	Curragh Camp	Houses for married officers	23	Handsome brick terrace built to a standard repeated pattern with an elegantly economical design. Built originally to house married officers with their families within the Curragh Camp, this use is now being phased out and many of the houses stand empty; this terrace is the last remaining of three rows to the same pattern once present at this location. Remarkably the form remains largely unaltered. Some surviving original features are present, notably windows and cast iron railings to the rear projections and also boot scrapers set into the wall by the front doors. In addition to its architectural merits this terrace has social and historical value as part of the historic Curragh Camp and as one of the last of the 'married quarters' it is testament to a passing era. While having its own stand-alone merits, the terrace should also be viewed within the context of its larger setting.	Architectural, Social and Historical
PPS-B23-64	N/A	Roselawn Farm	Athgarvan	House	23	Overall this farm complex remains in remarkably good condition with many of its original buildings intact and retaining their relationship to one another. It shows a clear progression in its development through the 19 th and early 20 th centuries which gives an insight into the history of the farm. The addition of the grander dwelling house of c.1840 at right-angles to the more modest single-storey earlier dwelling house is a pattern seen elsewhere also and its survival here is noteworthy. A number of fine details and features were also noted as surviving to both the dwellings and outbuildings.	Architectural and Social
PPS-B24-27	N/A	Barretstown House	Barretstown	Castle - tower house	24	While the core of Barretstown Castle, being a medieval tower house, is protected under the Record of Monuments and Places (RMP) Ref. No. KD024-029, the later additions to the house and grounds, being late 19 th or early 20 th century in date, are not covered under this. The tower house was extensively remodelled and extended in the late 19 th century with the addition also of multiple courtyards of service ranges and outbuildings, a walled garden and a comprehensive landscaping plan including extensive tree-planting, the re-routing of the avenues to their current layout and the establishment of stepped terraces in the immediate vicinity of the castle. In addition two gate lodges were constructed to the north and south entrances. All of this change can be seen from the Ordnance Survey 6" (1837-42) to the Ordnance Survey 25" (1888-1913) historic map. The whole now forms a mature estate complex. Various alterations have been made under subsequent owners, including amongst them Elizabeth Arden, the cosmetics entrepreneur. The estate and its buildings are currently occupied by the Barretstown Gang Camp, which runs free residential fun camps and programmes for children and their families affected by cancer and serious illnesses. The remodelled castle, its courtyards with their ranges of service buildings, the walled garden, landscaped grounds with stepped terracing and mature trees, as well as the avenues with their gate lodges and gateways together form a coherent estate complex and merit inclusion on the Record of Protected Structures (RPS).	Archaeological and Architectural
PPS-B36-66	N/A	Broomfield House	Moone	House	36	Detached three-bay two-storey house built c.1780 having two-storey extension to rear built c.2000 forming double-pile plan layout. Square-headed window openings having granite cills with replacement two-over-two timber sashes c.1850 to principal/west elevation. Round-headed doorway placed centrally in principal/west elevation having granite block complex set back from roadside within pasture having mature specimen trees and approached via a linear tree-lined avenue k-and-start surround and spoked fanlight. This building appears to retain much of its form and setting. The avenue beyond remains much as shown on the early editions of Ordnance Survey	Architectural

See Kildare County Council – Record of Protectures – Review of Proposed Additions / Deletions by Carrig Building Fabric Consultants, January 2016.

Table A3.5: Proposed Additions to Record of Protected Structures

Proposed Deletions from the Record of Protected Structures

RPS No.	NIAH Ref.	Structure Name	Townland	Description	6"Map	Summary Appraisal	
B22-36	11817067	Munster Lodge	Leinster Walk	Kildare	22	This was once a handsome residence and an early example of a bungalow in Ireland (a bungalow in the British Indian tradition – it is reported to have been built as an officer's house). The house is marked Munster Lodge on the Ordnance Survey 25" map of 1888-1913 and the plan of the house is clearly recognisable and unchanged. However the house was extensively damaged in a fire in 2012 and has remained derelict, roofless and ruinous for a number of years. Given the extent of the damage to this structure it is recommended that Munster Lodge be removed from the Record of Protected Structures.	Derelict and burnt out
B05-31	11803098	Leinster Street	Maynooth	Millers House	5	Former detached three-bay two-storey rubble stone house, c.1820, on a symmetrical plan retaining early fenestration with segmental-headed door opening to centre. Renovated, c.1910, with single-bay two-storey box bay window added to left. Hipped roof with slate. The house, possibly originally built as a mill owner's house was adjacent to Maynooth Manor Mills to south-east.	Demolished
B22-57	11817083	Kildare, Co. Kildare	Kildare	Bridge	22	A fine rubble stone bridge that forms an attractive feature on the former Great Southern and Western Railway line and is one of a group of bridges on the section of that railway line that passes through County Kildare. The construction of the arch that has retained its original shape is of technical and engineering merit. The bridge exhibits good quality stone masonry and fine, crisp joints. The bridge is of considerable historical and social significance as a reminder of the railway network development in Ireland in the late nineteenth century that necessitated the construction of such road bridges.	To facilitate the completion of an approved road scheme that forms part of the transportation strategy for planned development to the north of the railway line in the Southgreen area of Kildare Town and to facilitate the future development of the rail network by Iarnród Éireann.

See Kildare County Council – Record of Protected Structures – Review of Proposed Additions / Deletions by Carrig Building Fabric Consultants, January 2016.

Table A3.6: Proposed Deletions from Record of Protected Structures

Proposed Alterations to RPS Number and Description

RPS No.	NIAH Ref.	Structure Name	Townland	Description	6"Map	Reason
B22-17		Thomastown Country House	Thomastown West	House and Enclosure	22	Enclosure referenced in error. Protection relates to the House.
B04-26 B11-22	11901104	Celbridge Collegiate School (former)	Ballymakealy Lower	School (former)	22	Amend reference to align with the 6" Map of Kildare and to clarify

Table A3.7: Proposed Alterations to RPS Number and Description

Appendix IV
Scenic Routes

IV

SCENIC ROUTES

1. Views of Old Kilcullen, from the N78 Motorway Interchange to South of Moortown House.

Location: Knockbounce, Old Kilcullen, Hacklow, Halverstown

Extensive and open views of the undulating lands are available from the N78, when looking north towards Old Kilcullen village. The commonly smooth terrain of the area allows for long-distance vistas of this part of the County, whilst the existing topography and vegetation (e.g. hedgerows and scattered trees) add complexity to the views and partially screen the highly scenic vistas. Nevertheless both the hill south of Old Kilcullen and the Wicklow Mountains in the distance to the east remain always visible, defining the skyline when viewed from any section along the designated road. Although scattered housing is located along the local roads, vistas remain generally unaffected.

2. Views to the East of Yellowbogcommon, from the N9 Motorway Interchange to Halverstown Cross Roads.

Location: Yellowbogcommon, Glebe South

As a result of the flat topography in this area of the County, extensive vistas are available along the designated section of the N9. The generally smooth terrain and the low-lying vegetation provide little screening and thus allow open and long-distance visibility. The ridgelines of the Wicklow Mountains define the skyline and the extent of the available views. The rural landscape character of the area and the limited number of occurring development, prove to be the key for the scenic and visual amenity value of the views obtained from this section of the N9.

3. Views of the Curragh Plains, from the M7 Interchange to St. Ledgers Bottoms.

Location: St. Ledgers Bottoms, Curragh

Extensive and open views are available from the N7 national road that runs through the Curragh racecourse, east of Kildare town. The generally smooth terrain and the lack of hedgerows allow for long-distance vistas, the extent of which however is restricted by the softly undulating topography. Existing conifer tree plantations add complexity to the otherwise smooth terrain and plain vistas.

4. Views of the Curragh Plains including Little Curragh; County Road from Kildare Town boundary to Military Ranges, R413 from Kildare Town Boundary to the Motorway Interchange.

Location: Curraghfarm, Strawhall, Curragh, Little Curragh

Local roads south of the Curragh allow vistas onto the racecourse lands as well as the military camp and ranges. The land softly undulates throughout and gently rises on the eastern section of the road, limiting the extent of the views. Scrub vegetation (i.e. gorse) and conifer forests add complexity to the otherwise smooth terrain.

5. Views of Moat and Ardscull, N78 from Russelstown Cross Roads to Kilmead.

Location: Tullygorey, Aghanure, Ardscull, Youngstown

Long distance views towards Moate and Ardscull are available from the N78 national road (north of Athy). The flat topography of the area and the apparent elevation of the N78, allow for extensive and long-distance

visibility of the surrounding environs. The existing vegetation throughout the agricultural lands and the hilltops that define the skyline to the west, add complexity to the high scenic quality of the available views.

6. Views of Robertstown Countryside and Views across the Canal.

Location: Mylerstown, Lowtown, Littletown, Derrymullen, Robertstown East

The local road running parallel to the Grand Canal when approaching Robertstown, allows scenic views onto the surrounding countryside. The rural character of the landscape and the existing bog remnant in the outskirts of the town provide visual amenity and remain unaffected by the development that exists in the vicinity. The local roads also allow open and extensive vistas of the surrounding countryside. These local roads are signposted as Kildare tourist routes.

7. Views of Blessington Lake; N81 from Poulaphuca Bridge to County Boundary at Bishopslane and from the County Boundary at Glassing to County Boundary at Glebe.

Location: Bishopslane, Crosscoolharbour, Pipershall, Hempstown, Common Glebe East,

Glemore, Barrettstown

Open and extensive views of Blessington Lake are available from the N81 national road that runs near to the eastern County boundary. The highly scenic vistas to the lake are framed by the Wicklow Mountains, which define the skyline in the distance. The gently undulating topography of the area and the significance of the water feature at

Poulaphuca Bridge provide high scenic and amenity value to this viewpoint.

8. Views of Bogland Plains; L3002 from Kilmoney Cross Roads to FeighCullen Cross Roads at Boston Hill.

Location: Bostoncommon, Drinnastown, Kilmoney North

Extensive views are available from the L3002 local road that runs on the western slopes of Boston Hill. The elevated nature of the road allows open and long-distance vistas of the Kildare bogland and agricultural plains.

Although the scenic quality of the views can be classified as high, an existing quarry affects certain sections of the designated scenic road. Nevertheless, due to the extensive nature of the views and the generally rural character of the area, the visual amenity obtained from this drive remains generally unaffected.

9. Views of the River Liffey; R411 Liffey Bridge at Ballymore Eustace to Cross Roads Boundary at Silverhill Upper Townland.

Location: Broadleas Commons, Bishopslane

The existing vegetation along the riverbanks generally screens views to the River Liffey from the R411 regional route. Nevertheless, vistas to the river valley can be described as scenic.

The R411 also allows scenic vistas to the Wicklow Mountains when looking to the east. The mountains determine the extent of visibility as well as defining the skyline. The land gently slopes towards adjacent hills dominated by pasturelands with low hedgerows and scattered trees. The road continues east of Ballymore and long

distance views of the Poulaphuca Lake and the Wicklow Mountains can be obtained at certain points.

10. Views of the West Plains on the Oughterard Road (L2009).

Location: Bishops court Lower, Boston

Extensive vistas of the Kildare plains are available from L2009 local road that runs through Oughterard. The elevated nature of the lands in the area allows open and long-distance vistas of the lowlands to the west. An existing powerline significantly, however locally, affects the quality of the views. Nevertheless, and despite the scattered housing that occurs throughout the plains, the extensive character of the views provides highly scenic vistas.

11. Views of the Upland Areas on the Oughterard Road (L6018).

Location: Pluckerstown, Oughterard, Castlewarden North

The L6018 local road that runs through Oughterard provides scenic vistas of the undulating lands at the County Boundary, as well as views of the Wicklow Mountains in the distance. The elevated nature of the road and the existing low vegetation of the agricultural lands allow long-distance visibility. The generally smooth terrain is interrupted by hedgerows and conifer forests. Although scattered housing occurs throughout the area, these are partially screened by existing vegetation. Thus, the vistas available from the road remain generally unaffected.

12. Views West of the Kildare Plains from Redbog Area and Views towards Caureen; from Rathmore Cross Roads to Pipershall.

Location: Greenmount, Redbog, Pipershall, Rathmore West

The local road that runs through Rathmore provides scenic vistas of the Kildare plains to the southwest and the undulating lands at the County Boundary to the southeast. The elevated nature of the road and the generally low hedgerows and vegetation of the agricultural lands allow long-distance visibility. Although scattered rural housing is located in the area, these are partially screened by existing vegetation. The views available from hedge opening along the road remain unaffected.

13. Views to the River Liffey on the R413 from Brannockstown Cross Roads to Ballymore Eustace.

Location: Rochestown, Gaganstown, Ardenode East, Ballymore Eustace West.

Vistas on the R413 Regional Road towards Ballymore Eustace remain highly scenic and unaffected as no development disrupts the available views. The rural character of the area provides scenic amenity value to the route. The gently sloping lands of the River Liffey Valley indicate the presence of the river corridor, which is disguised behind the vegetation growing along its banks.

14. Views to and from Red Hill and Views of two Central Kildare Plains and Boglands on the R401 and adjoining Roads.

Location: Redhill, Loughandys, Water Grange, Knocknagalliagh, Rathwalkin

Open and extensive views of the central Kildare plains are available from the local and regional roads (i.e. R401) that run along the environs of Redhill. The smooth terrain of the dominating pasturelands - with low and well-maintained hedgerows and some scattered deciduous mature trees - and the

boglands provide for long-distance vistas to the undulating lands. The rising slopes and the hilltop of Redhill as well as the hilltops in the vicinity, define the skyline.

15. Views to and from Dunmurray and Views of Central Kildare Plains and Boglands on the R401 and adjoining roads.

Location: Kilmoney South, Carrickanearla, Guidenstown, Dunmurray

The hilltops of Dunmurry and Red Hill define the skyline in this part of the County. Due to the generally flat nature of the surrounding landscape, Dunmurray Hill is visible over a wide area and long-distances. Extensive open views of the surrounding Kildare plains and boglands are available from the R401 regional road that runs between Dunmurry and Red Hill.

16. Views of the Chair of Kildare and Views of Central Kildare Plains and Boglands on the R415 and adjoining Roads.

Location: Grange Common, Blakestown, Conlanstown, Canonstown, Carrickanearla

Open and long-distance vistas of the agricultural lands and boglands of the central Kildare plains are provided from the R415 regional road and adjacent local roads. As a result of the generally smooth terrain and low hedgerows and vegetation, extensive views over the plains can be obtained. The Wicklow Mountains can be discerned in the distance. Although scattered housing occurs throughout the countryside, the landscape character of the area remains unaffected and the scenic quality of the available vistas remains to be significant due to the available extensive open views to this area of the County.

17. Views of the Kildare Plains and Boglands from the Hill of Allen

Location: Dunbyrne, Barnacrow, Baronstown West

Open and long-distance vistas of the lowland areas, both agricultural lands and boglands, are available from the roads - particularly the eastern local roads - around the Hill of Allen. The elevated nature of the road allows extensive views over the plains. Wicklow Mountains can also be discerned in the distance. Although scattered housing occurs throughout the countryside, the scenic quality of the available vistas remains to be significant.

18. Views from the South/South-East Side of the Hill of Allen on the Milltown/Allen Road; R415 from Baronstown to Allen Cross Road.

Location: Barnacrow

Extensive open views of the lowlands are available from the local roads that run on the south/south-eastern slopes of Allen Hill. The elevated nature of the road allows extensive views over the agricultural plains. The generally low-lying hedgerows (intertwined with mature trees) provided for long-distance visibility. Although scattered housing occurs throughout the countryside, these are partially screened by existing vegetation and the scenic quality of the vistas along these roads remains unaffected.

19. Views of the Canal, River Slate and surrounding countryside from R414 at Rathangan

Location: Bonaghmore, Kilmoney North, Mullantine, Mount Prospect, Newtown

The R414 Regional Road provides scenic views onto the Grand Canal, the River Slate

and the surrounding countryside south of Rathangan village. The scenic and amenity value of both the water corridors and the landscape character of the surrounding countryside (which includes long distance vistas onto the Red Hill) are of significance.

20. Views of Plains of Kildare and West Central Boglands. Views to and from Newtown Hills (including county roads 5027, 1007)

Location: Newtown, Grange, Kilbridge, Ovidstown, Killickaneeny, Nicholastown.

The county roads that divert from the N4 towards Newtown (i.e. L5027, L1007) run west of and through Newtown Hills and thus provide scenic viewpoints to the surrounding hill slopes and lowland areas respectively. As the roads run along the ridgelines or hilltops, extensive views of the surrounding lowland rural lands are available at points where the occurring hedgerows are interrupted, and relatively large patches of deciduous woodlands can be seen. Small farms and deciduous trees along the low well trimmed hedges occur along these scenic roads.

21. Views to and from Corballis Hills; county roads from Carrigeen to Sherrifhill Cross Road

Location: Corballis, Tankardstown, Ballynacarrick Upper/ Lower, Sherrifhill, Alymerstown

Local roads throughout and in the vicinity of Corballis Hills provide scenic vistas of the adjacent hilltops and surrounding undulating lowlands. The generally smooth terrain is interrupted by low and well-trimmed hedgerows intertwined with some mature trees and vegetation, which add complexity to the vistas. Although these partially screen vistas along the designated routes, open and

long-distance views are available for long sections along the scenic roads. Large concentrations of scattered housing occur along the local roads, affecting the quality of the vistas.

22. Views to the North-West of the open countryside; from Kiltel Village to Rathmore Village.

Location: Furryhill, Kiltel Lower, Rathmore East

Open and extensive views of the surrounding lowlands are available to the west, whilst views onto the hilltops are provided to the east. The undulating nature of the lowlands in this part of the County and the existing hedgerows with mature trees add complexity to the vistas, as well as partially screening views along the roads. Although scattered housing is located in the area, the landscape character remains unaffected and, similarly, the views along the road onto the lowlands maintain their scenic value. Although the hilltops to the west limit the extent of the vistas, these remain highly scenic.

23. Views East at Brewel; L413 from Kingland Castle Ruins to Ballintaggart.

Location: Brewel East, Ballintaggart

Extensive open views of Brewel Hill to the west and the Wicklow Mountains to the east are available from the L413 road. The generally flat topography of the area rises at Brewel Hill, which represents a focal landscape feature. The agricultural lands are bordered by generally low and well-trimmed hedgerows intertwined with some mature trees. The Wicklow Mountains to the east define the skyline and thus, extent of visibility.

24. Views across the Barrow valley; L397 from Pinhill cross roads to Burton Cross Road.

Location: Burton Big, Ballinadrum, Glassely

Extensive open views of the lowlands are available from the L 397 local road that runs almost parallel to the N78. The elevated nature of the road and the generally low-lying hedgerows (intertwined with mature trees) allow long-distance views over the agricultural plains and the Barrow Valley. Although scattered housing occurs throughout the countryside the scenic quality of the available vistas along this road remains unaffected.

25. Views to the North-West of Kildare Plains; N78 South of Moortown House to Tippeen Lower.

Location: Moortown, Thomastown, Ballyshannon, Tippeen Lower

Extensive and long-distance views of the Kildare plains are available from the N78 national road south of Kilcullen. The apparent elevated nature of the road, which runs through the plains, and the generally lowlying hedgerows provide for long-distance views over the agricultural plains.

26. Views to and from Hughestown Hill (L8052).

Location: Hughestown, Carrigeen Hill, Ballynacarrick Lower, Davidstown

Long distance views of the lowlands are available from the L8052 local road that runs on the western slopes of Hughestown Hill. Although the elevated nature of the road provides for long-distance visibility over the agricultural plains, views are limited due to the generally mature

hedgerows along the road, which screen potentially scenic vistas. Local roads provide scenic views onto Hughestown Hill, which - together with Corballis Hill - define the skyline and presents a local landscape focal point. Although scattered housing is located throughout the countryside (see photo above) the vistas available along hedgerow openings on this road remain highly scenic.

27. Views to the south of the open countryside; from L138 Kilmeague cross road to Coolaght.

Location: Kilmeague, Coolaght

Extensive views of the open countryside are available from the L138 road. Agricultural fields with low and well-maintained hedgerows intertwined with deciduous mature trees, provide for vistas to the environs of Kilmeague when looking to the south-east. The River Liffey is also discernible in the distance. Although scattered dwellings and farm buildings are located in the area, vistas along this section of the road remain unaffected.

28. Views from the county roads (L5017 & L26) of Carbury Castle and Hill: Teelough road junction with the R402 and upland area at Mylerstown.

Location: Calfstown, Mylerstown, Knockcor, Carbury, Coolcor.

Extensive views of the surrounding rural landscape are available along the R402 regional road from Kilshanchoe to Carbury. Scenic vistas can be obtained, particularly when approaching Carbury: the Ardkill bog and wildlife reserve dominated by birch trees, frame the Carbury Hill and Castle (Fortified House) views. The landscape can be described as historic and presents a high scenic amenity value. The local roads L5017

and L26 provide important viewpoints towards Carbury Fortified House on Carbury Hill. A number of local roads that set off from Carbury town are perceived as having scenic value as a number of extensive views - partially screened by deciduous trees and hedgerows - and historic landscape views were encountered during the site. Furthermore, the local road from Carbury to Broadford is designated as a tourist route and also provides high quality vistas to the surrounding environs.

29. Views of Countryside and East Kildare Uplands from Bishopshill Commons.

Location: Carrigeen, Barrettstown

Extensive open views of the countryside and the Wicklow Mountains to the east are available from the local road that runs through Bishopshill Commons. The generally flat topography of the area undulates and rises towards the Wicklow Mountains, which define the skyline to the east of the County boundary. The generally low and well-trimmed hedgerows of the agricultural lands provide for long-distance visibility.

30. Within Carton Demesne Walls: Views to and from Carton House, the Lake and Woodland Areas

Location: Carton

Views to the Carton House and Demesne are not available from the R148 Leixlip to Maynooth Regional Road (classified as part of the North Kildare Tourist Route) nor from any other local roads due to the height of the stonewall boundary. The existing lake and deciduous woodlands within the estate and the open landscape character of the environs contained within the Demesne can be described as having high landscape and scenic amenity value. Due to the hilltop

location of Carton House, views to the surrounding open countryside are available.

31. Views within Castletown - Donaghcumper rural area; Views to the south and north from Castletown House, including axial view to Obelisk.

Location: Castletown, Barrogstown, Barnhall, Rinawade, Crodaun

Views within Castletown Demesne have a high scenic value as a result of the landscape quality of the demesne lands. The open green areas and existing mature vegetation add to the visual amenity value. Views onto the River Liffey are also available.

32. Views of the River Liffey from the Main Avenue of Castletown House.

Location: Castletown

Views towards the River Liffey are available from the main road within Castletown Demesne. Although the river corridor itself is not visible due to the mature vegetation growing along its banks, the quality of the vistas is of significance.

33. Views to and from the Ridgeline on the East Kildare Uplands and Views of the Central Plains.

Location: Cromwellstownhill, Cupidstown Hill, Rathbane, Punchestown, Caureen, Hempstown Common, Pipershall, Crosscool harbour

Long-distance vistas of the central plains (i.e. lowlands agricultural and urban areas) are available from all the hilltops on the eastern boundary of County Kildare. Due to the open and extensive nature of the available views, these can be described as scenic. However, many views have been affected by development. Views to the

upland areas are also of scenic value as ridgelines define the skyline as well as present conspicuous landscape features and focal points. Despite the fact that industrial and infrastructure developments have affected some of the available vistas, the continuous designation and inclusion of these areas in the Development Plan is recommended.

34. Views towards Lyons Hill, Liffey Valley, Clonaghilis and Oughterard; R403 from Barberstown Cross Roads to Saint Patrick's Hill.

Location: Barberstown Lower, Ardrass Upper, Castledillon Lower, Friarstown

Extensive vistas of the undulating lowlands are provided from the R403. Views to the east include the river valley - the River Liffey corridor being screened by vegetation growing along its shores - and the hilltops around Oughterard, Lyons Hill, Clonaghilis and the lower elevation St Patrick's Hill, where the designated section of the road ends. The Wicklow Mountains in the next county, define the skyline and the extent of the views. Although some scattered housing is located and powerlines are visible, the extensive vistas and the landscape characteristics of the area provide scenic amenity when looking from the road, and therefore the vistas remain significant.

35. Views of Dún Áillinne from the N78 - Moortowncastle to Knockbounce.

Location: Moortowncastle, Moortown, Old Kilcullen, Glebe North, Knockaulin, Knockbounce

Open vistas of Dún Áillinne are available from the N78 national road. Although the undulating landform of the area determines the extent of visibility to the surrounding environs, extensive vistas to the undulating

lowlands can be obtained along the N78. Scenic views are also available to the east, which include the undulating lowlands, St Patrick's Hill and the Wicklow Mountains in the far distance.

36. Views of the Gibbet Rath and the Curragh from the N7 at St. Ledgers Bottoms.

Location: St. Ledgers Bottoms

The elevated nature of the N7 national road when crossing through the Curragh allows extensive views of the Gibbet Rath, the racecourse lands and its environs. The generally smooth terrain and the lack of vegetation allow for long-distance visibility of the area.

37. Views to Pollardstown Fen.

The local road south of Pollardstown Fen provides extensive and open views to a unique bog formation landscape. The elevated nature of this road allows scenic vistas that include views to the Hill of Allen of which the rising slopes and hilltop are conspicuous in the otherwise flat terrain of this part of the County.

38. Views of Allenwood to Lullymore Local Road.

Extensive bogland and pastureland views are available along this local road. Although large areas along the road look onto cutaway bogland, intact bogland views can also be obtained. Therefore, the visual amenity value of the vistas obtained along this local road relies on the variety of bogland landscapes that can be viewed.

39. Views of Lullymore to Rathangan Local Road.

Extensive views of the intact bog at Lullymore can be obtained from this local

road to the west. Agricultural lands and the ridgelines of Redhill, Boston Hill and Allen Hill defining the skyline, define the landscape to the east. The quality of the available open and long-distance views is perceived as significant.

40. Views of Ballynafagh Lake

Extensive and long-distance views of the Ballynafagh lake environs and lowland agricultural lands can be obtained to the west. Although conifer plantations in the area limit the extent of visibility, the elevated nature of the local road along this section allows long-distance views of the Kildare uplands to the east. Scattered housing is located throughout the area, however, the extensive open nature of the available views which include the lake feature, can be described as significant.

Appendix V

Section 28 Statement

V

SECTION 28 STATEMENT

Statement Pursuant to Section 28 of the Planning and Development Act 2000 (as amended)

Pursuant to Section 28 of the Planning and Development Act 2000 (as amended) it is a requirement of the Planning Authority to append a statement to the development plan demonstrating:

- (i) How the planning authority has implemented the policies and objectives of the Minister contained in the guidelines when considering their application to the area or part of the area of the development plan, or
- (ii) If applicable, that the planning authority has formed the opinion that it is not possible, because of the nature and characteristics of the area or part of the area of the development plan, to implement certain policies and objectives of the Minister contained in the guidelines when considering the application of those policies in the area or part of the area of the draft development plan or the development plan and shall give reasons for the forming of the opinion and why policies and objectives of the Minister have not been so implemented.

Architectural Heritage Protection Guidelines (2004, reissued by DAHG 2011)

Chapter 12 Architecture and Archaeological Heritage addresses architectural and archaeological protection and conservation. The draft Plan lists structures on the Record of Protected Structures, identifies Architectural Conservation Areas (ACAs) and Zones of Archaeological Potential. The chapter also contains policies relating to Protected Structures, Architectural Conservation Areas, vernacular architecture and country houses and demesnes.

Best Practice Urban Design Manual (2009)

This companion document to the Guidelines for Planning Authorities on Sustainable Residential Development in Urban Areas is implemented in

Chapter 4 Housing, Chapter 15 Urban Design and Chapter 17 Development Management Standards with respect to housing and other urban developments.

Childcare Facilities Guidelines (2001)

Chapter 11 Social Community and Cultural Development and Chapter 17 Development Management both address the issue of Childcare Facilities. Policies and objectives for childcare and pre-school facilities are set out, along with guidance on the most appropriate locations for such facilities, having regard to the recommendations and requirements of the guidelines.

Design Manual for Urban Roads and Streets (2013)

Chapter 6 Movement and Transportations outlines the provisions of this guidance document. It includes policies and objectives that require all urban roads to accord with its principles, approaches and standards. In addition, Chapter 4 Housing, Chapter 15 Urban Design and Chapter 17 Development Management all require development to reference and incorporate the provisions of the Design Manual.

Development Contribution Guidelines (2013)

These guidelines are not relevant to the preparation of the County Development Plan; the provisions of the Plan and its implementation, including aspects such as the settlement strategy and infrastructural objectives, form the basis of the preparation of the Development Contribution Scheme.

Development Management Guidelines (2007)

Chapter 17 Development Management Standards has been prepared having reference to the Development Management Guidelines. This chapter address issues arising in the Development Management process in relation to enforcement, failure to comply with previous planning permissions, development contributions, environmental impact assessment, appropriate

assessment, pre-application discussions, bonds and digitized planning applications.

Development Plans Guidelines (2007)

The Development Plan Guidelines for Planning Authorities have informed the preparation of this draft County Development Plan. Section 4.13 of the guidelines requires that “the amount of land to be zoned for any particular land use must be clearly based on and justified by a realistic assessment of need”. The Core Strategy (Chapter 2) and Settlement Strategy (Chapter 3) identify a detailed settlement hierarchy for the County together with their designated role. The Development Plan also sets out the planning framework for the future development of each of the towns/villages/settlements and rural areas, which is based on evidence led approach and has been informed by National and Regional Planning Policy.

Guidelines for Planning Authorities & An Bord Pleanála on carrying out Environmental Impact Assessment (2013)

The draft County Development Plan in Chapter 17 acknowledges that Environmental Impact Assessment will be required on certain developments, and that the Council will assist in the developers in scoping Environmental Impact Statements. However the provisions of these Guidelines are not otherwise relevant to the preparation of the Plan.

Implementing Regional Planning Guidelines- Best Practice Guidance (2010)

These guidelines set out the requirements arising from the 2010 Planning Act that the County Development Plan be consistent with the RPGs, and demonstrate this through an evidence based Core Strategy. Chapter 2 Core Strategy and Chapter 3 Settlement Strategy implement the provisions of these guidelines and demonstrate that the population levels and zoning requirements are consistent with the objectives of the RPGs.

Landscape and Landscape Assessment (Consultation Draft of Guidelines for Planning Authorities) (2000)

Chapter 14 Landscape, Recreation and Amenity sets out a Landscape Character Assessment for the County (based on an assessment of land cover,

landform and values) along with sensitivities for each category. Policies reflecting the need to ensure that that development is in accordance with the guidance on landscape, with particular regard to the principal landscape character areas of the County and the proximity to landscape sensitivity factors, is contained throughout the Plan including in Chapter 17 Development Management Standards.

Local Area Plans Guidelines for Planning Authorities (2013)

The policies and objectives contained in these guidelines will be implemented during the preparation of Local Area Plans (LAPs). The settlements for which LAPs will be prepared are set out in the draft County Development Plan Chapter 2 Core Strategy and Chapter 3 Settlement Strategy but the guidelines are not directly relevant to the County Development Plan preparation process.

Provision of Schools and the Planning System (2008)

Chapter 11 Social, Community, and Cultural Development addresses education provision in the County. Policies contained in this chapter have regard to the recommendations and requirements of this guidance document, and also the *Guidelines for Planning Authorities on Sustainable Residential Development in Urban Areas, 2009*, which highlights the importance of schools and their provision in tandem with residential development.

Quality Housing for Sustainable Communities – Best Practice Guidelines (2007)

Chapter 4 Housing and Chapter 17 Development Management Standards sets out policy to have regard to these guidelines, in terms of the efficient use of land, infrastructure and energy, the design and orientation of dwellings, the optimum use of renewable sources of energy and the use of scarce natural resources in construction, maintenance and management of dwellings.

Quarries and Ancillary Activities (2004)

Chapter 2 of this guidance document outlines development plan policies and objectives in relation to quarries. Its content is reflected in Chapter 10 Rural Development of the County Development Plan, which details policy on sand

and gravel extraction, and the need to have regard to these guidelines. Chapter 17 Development Management Standards contains requirements for the extractive industry and reflects the guidelines in terms of the content of planning application and conditions of planning permission. Part B of the guidance document is reflected in Section 10.7.5 Registration of Quarries.

Retail Planning Guidelines and accompanying Retail Design Manual (2012)

Chapter 9 of the Plan addresses retail in the context of County Kildare. The policies and objectives of the chapter have been informed by the Retail Strategy for the Greater Dublin Area 2008-2016 and the Core and Settlement Strategy for the County. This chapter sets out the County Retail Hierarchy aligned with the Settlement Strategy. The boundaries of the core shopping areas are provided along with a broad assessment of the requirement for additional retail floorspace. Strategic guidance, by way of policies for settlements, is given, including the identification of key sites. Chapter 9 and Chapter 17 include development management criteria for the assessment of retail developments in accordance with these guidelines, and include reference to the Retail Design Manual. Improvements to retail areas in terms of accessibility of and public realm improvements form part of land use plans in Volume 2.

Spatial Planning and National Roads Guidelines (2012)

Chapter 2 of this guidance document sets out overall recommended content for development plans in terms of national roads. The draft County Development Plan, in Chapter 2 Core Strategy and Chapter 3 Settlement Strategy, aims to ensure that transport and settlement patterns mutually support each other. Chapter 6 Movement and Transportation contains policies and objectives which protect the capacity and efficiency of national roads and associated junctions, and provide for protection of routes for future schemes. Other policies such as encouraging walking, cycling and public transport are also included within Chapter 6. Chapter 17 Development

Management Standards has regard to the provisions of the guidelines relating to development applications on national roads, traffic and transport assessment, signage etc.

Sustainable Residential Development in Urban Areas (2009)

Guidelines for Planning Authorities: Sustainable Residential Development in Urban Areas, 2009 has been considered in the context of Chapter 3 Settlement Strategy, Chapter 4 Housing, Chapter 17 Development Management and Volume 2 Land Use Plans. These chapters contain specific policies and objectives in relation to the scale and location of new residential development, the need for high quality design of residential areas and the use and development of infill, greenfield and brownfield sites.

Sustainable Urban Housing: Design Standards for New Apartments (2015)

This document has been implemented in the draft County Development Plan in Chapter 4 Housing, Chapter 15 Urban Design and Chapter 17 Development Management Standards. It is reflected in the detailed guidance on apartment developments in Chapter 17 where specific standards from this guidance document are also specified.

Sustainable Rural Housing Guidelines (2005)

Chapter 4 Housing sets out the rural housing policies for the County and incorporates the recommendations of these guidelines and accompanying map. Chapter 16 Rural Design outlines guiding principles for potential applicants proposing to build, renovate or extend individual houses in rural County Kildare.

Telecommunications Antennae and Support Structures (1996)

The provisions of this guidance document, as updated by Circular PL 07/12, are implemented in Chapter 8 Energy and Communications and Chapter 17 Development Management Standards. Detailed guidance on planning applications and assessment of same is contained in Chapter 17.

The Planning System and Flood Risk Management Guidelines (2009)

A Strategic Flood Risk Assessment (SFRA) has been carried out for Co. Kildare in accordance

with *The Planning System and Flood Risk Management Guidelines for Planning Authorities, 2009* (and technical appendices) and is contained within the Environmental Reports accompanying this Plan. The SFRA is a county-wide assessment of flood risk to inform strategic land use decisions with the purpose of ensuring that flood risk management is fully integrated into the Development Plan. Policies and objectives in relation to flood risk are also included in Chapter 7 Infrastructure of the draft County Development Plan. Specific flood risk assessment requirements have been identified for particular lands within the Small Towns, Environs, Villages and Settlements contained in Volume 2 Land Use Plans. The land use plans set out in Volume 2 and the provisions of Chapter 17 also implement these guidelines.

Tree Preservation Guidelines

Chapter 13 lists Tree Preservation Orders in County Kildare and the chapter also contains further guidance and policy on tree protection. Chapter 17 contains requirements for tree surveys and protection of trees as part of the development management process.

Wind Energy Development (2006)

Chapter 8 Energy and Communications has been formulated having regard to the *Wind Energy Guidelines for Planning Authorities, 2006*. Policy is to encourage the development of wind energy in suitable locations in an environmentally sustainable manner and in accordance with Government policy. It is an objective to prepare a Wind Energy Development Strategy and to publish it as a proposed variation of the plan following the completion of the review of the DoECLG's Wind Energy Development Guidelines.

The draft Kildare County Development Plan 2017-2023 has been informed by the foregoing Guidelines and has implemented the relevant policies and objectives as contained therein.